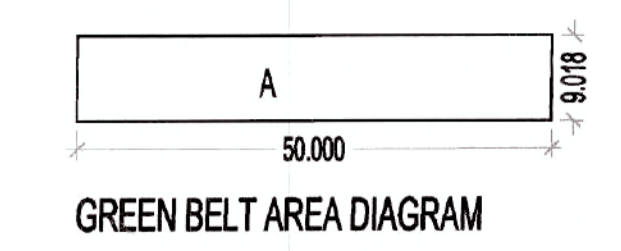


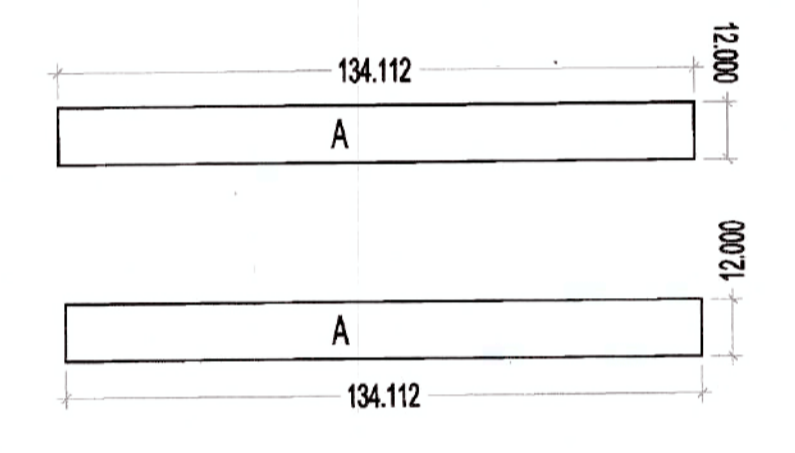
AREA UNDER 30.0M WIDE ROAD					
ADDITIONS					
S.N.O.	NO.	PREFIX	LENGTH	BREATH	AREA
A	1	1	6.000	30.000	180.000
TOTAL ADDITION					180.000
TOTAL AREA					180.000



AREA UNDER 50.0M WIDE GREEN BELT					
ADDITIONS					
S.N.O.	NO.	PREFIX	LENGTH	BREATH	AREA
A	1	1	50.000	9.018	450.900
TOTAL ADDITION					450.900
TOTAL AREA					450.900



AREA UNDER 24.0M WIDE ROAD					
ADDITIONS					
S.N.O.	NO.	PREFIX	LENGTH	BREATH	AREA
A	1	0.5	6.964	3.018	10.509
B	1	(6.964+6.834)/2		9.515	65.644
TOTAL ADDITION					76.153
SUBTRACTIONS					
S.N.O.	NO.	PREFIX	LENGTH	BREATH	AREA
1	1	0.5	1.425	6.834	4.869
TOTAL SUBTRACTION					4.869
TOTAL AREA					71.283

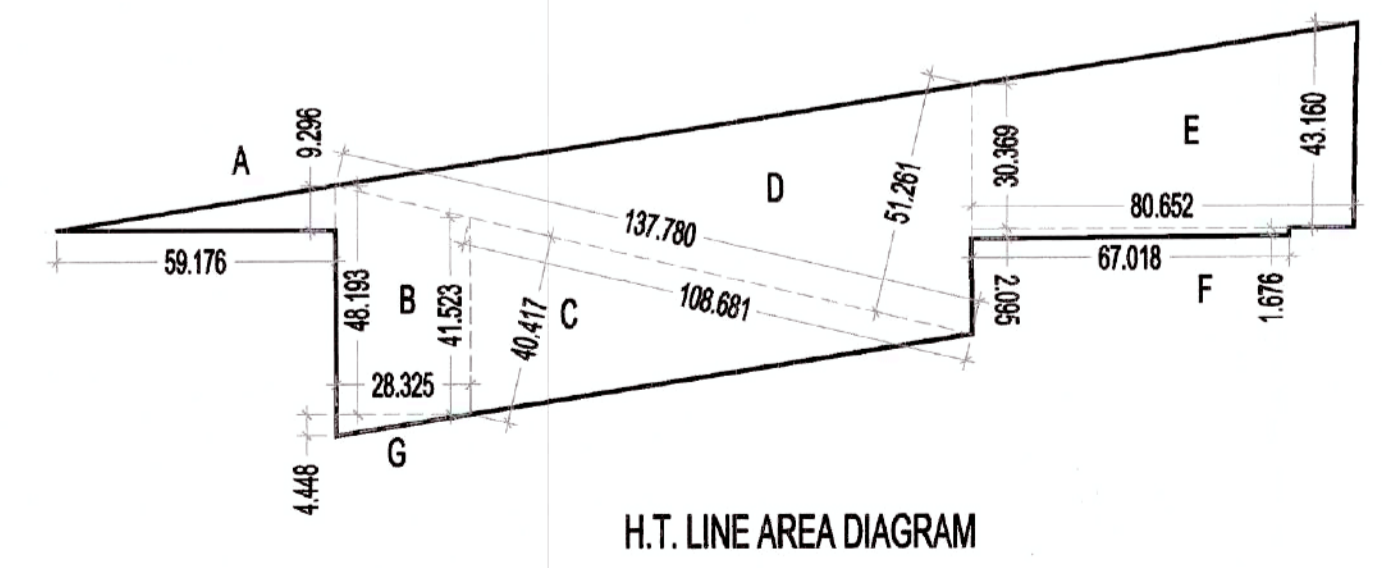


AREA UNDER 12.0M WIDE SERVICE ROAD					
ADDITIONS					
S.N.O.	NO.	PREFIX	LENGTH	BREATH	AREA
A	2	1	12.000	134.112	3218.688
TOTAL ADDITION					3218.688
TOTAL AREA					3218.688

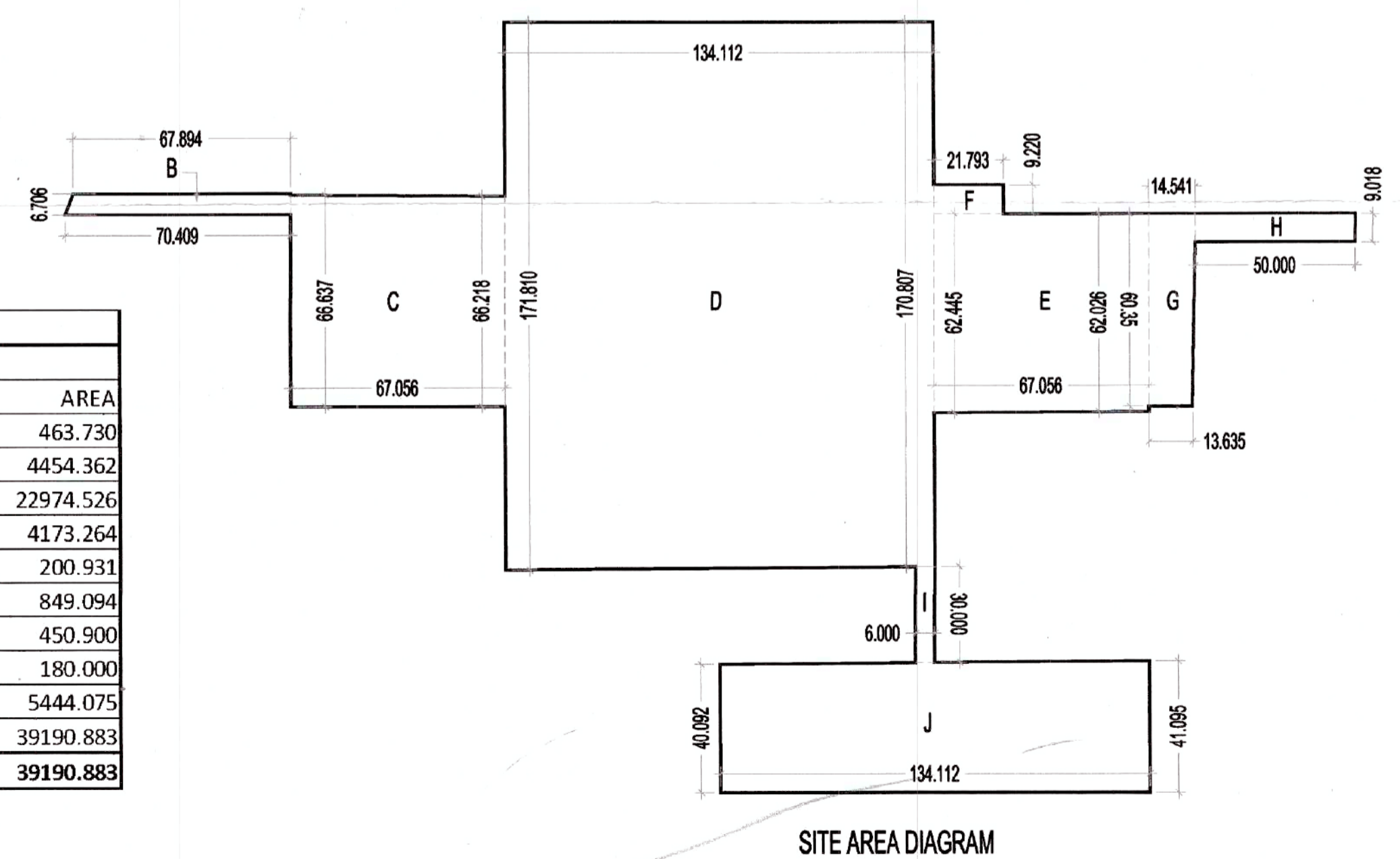
VILLAGE	MUSTIL NO.	RECTANGLE NO.	RAKBA (KANAL - MARLA - SARSAI)		
DHUNE LA	9	2/2/2	0	18	0
		3/2	0	16	0
		4	8	0	0
		5/1	4	9	0
		5/2	3	11	0
		6	8	0	0
		7	8	0	0
		8	8	0	0
		14 MIN	6	14	7
	15 MIN	6	15	8	
	16 MIN	5	11	6	
	1/2/1	0	8	0	
	9/2/1 MIN	2	4	3	
	9/2/2 MIN	0	7	3	
	10	8	0	0	
	11/1	0	5	0	
	20/1 MIN	1	9	4	
	20/2	3	19	0	
TOTAL	70	146	31		
TOTAL	77	9	4		
			ACRES	9.6980	

TOTAL AREA UNDER HIGH TENSION WIRE (440 KV)					
ADDITIONS					
S.N.O.	NO.	PREFIX	LENGTH	BREATH	AREA
A	1	0.5	59.176	9.296	275.050
B	0.5	48.193 + 41.523	28.325	1270.603	
C	1	0.5	40.417	108.681	2196.280
D	1	0.5	137.780	51.261	3531.370
E	0.5	30.369 + 43.160	80.652	2965.130	
F	0.5	2.095 + 1.676	67.018	126.362	
G	1	0.5	28.325	4.448	62.995
TOTAL ADDITIONS					10427.791
TOTAL AREA					10427.791

TOTAL AREA UNDER HIGH TENSION WIRE (440 KV) (12 METER WIDE ROAD)					
ADDITIONS					
S.N.O.	NO.	PREFIX	LENGTH	BREATH	AREA
G	1	0.5	28.325	4.448	62.995
TOTAL ADDITIONS					62.995
TOTAL AREA					62.995



SITE AREA DETAIL					
ADDITIONS					
S.N.O.	NO.	PREFIX	LENGTH	BREATH	AREA
B	1	(67.894+70.409)/2	6.706	463.730	
C	1	(66.637+66.218)/2	67.056	4454.362	
D	1	(171.810+170.807)/2	134.112	22974.526	
E	1	(62.445+62.026)/2	67.056	4173.264	
F	1	1	21.793	200.931	
G	1	(13.635+14.504)/2	60.350	849.094	
H	1	1	50.000	9.018	450.900
I	1	1	30.000	6.000	180.000
J	1	(40.092+41.095)/2	134.112	5444.075	
TOTAL ADDITIONS					39190.883
TOTAL AREA					39190.883



TITLE:-
 DEMARCATION PLAN FOR AFFORDABLE GROUP HOUSING COLONY OVER AN AREA MEASURING 9.6840 ACRES IN FALLING REVENUE ESTATE OF VILLAGE DHUNE LA, SECTOR-36, TEHSIL-SOHN A, DISTT. GURUGRAM, HARYANA, BEING DEVELOPED BY-M/S 4S DEVELOPERS PVT.LTD.

OWNERS SIGNATURE:-
 ARCHITECT SIGNATURE:-
 For 4S Developers Pvt. Ltd.
 Authorised Signatory: VIKAS AHLAWAT
 CA/2013/59929

DRAWING TITLE:
 DEMARCATION PLAN
 DATE:- MARCH-2022 NORTH
 SCALE:- 1:400(A1) SHEET NO. 01