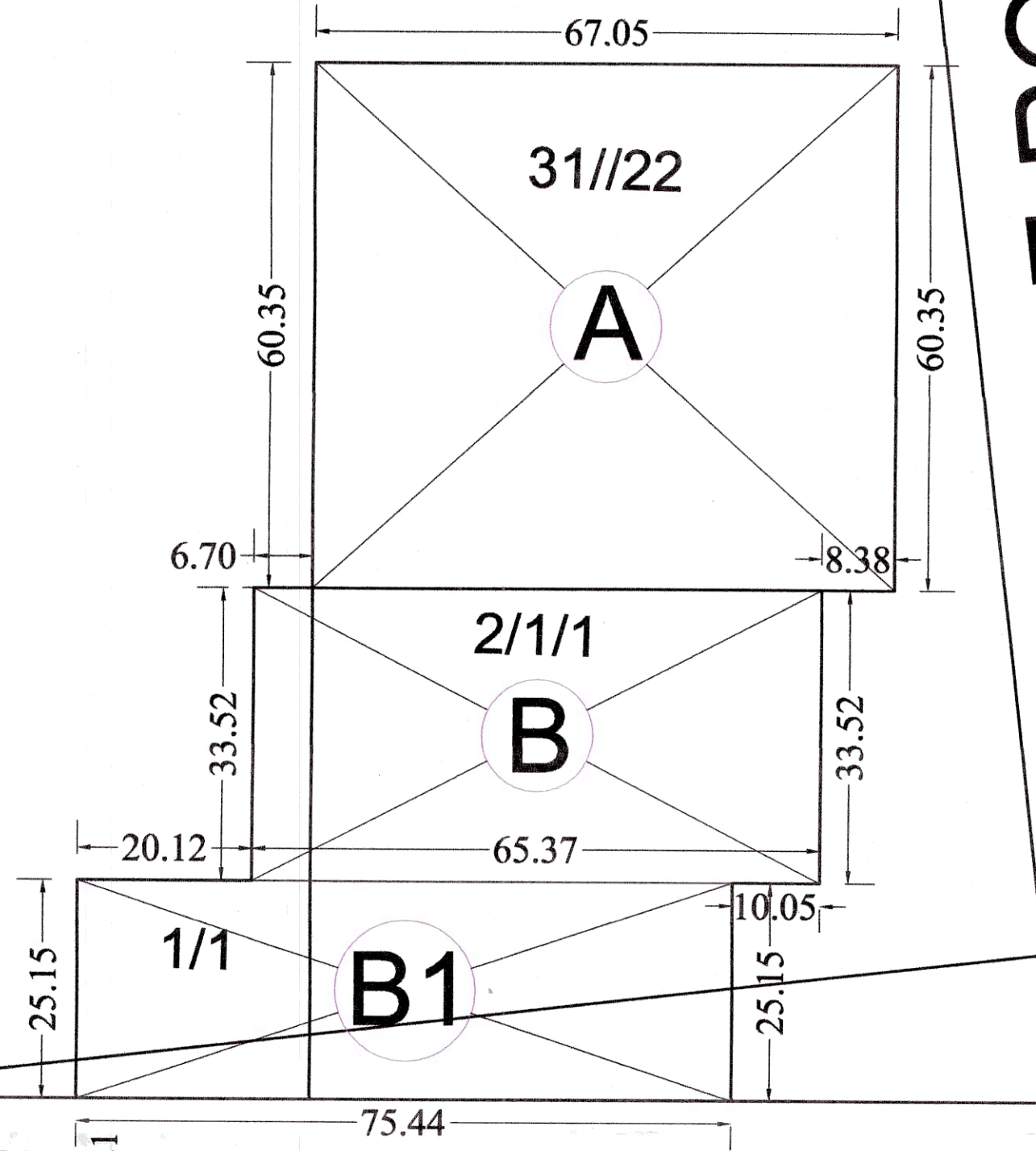
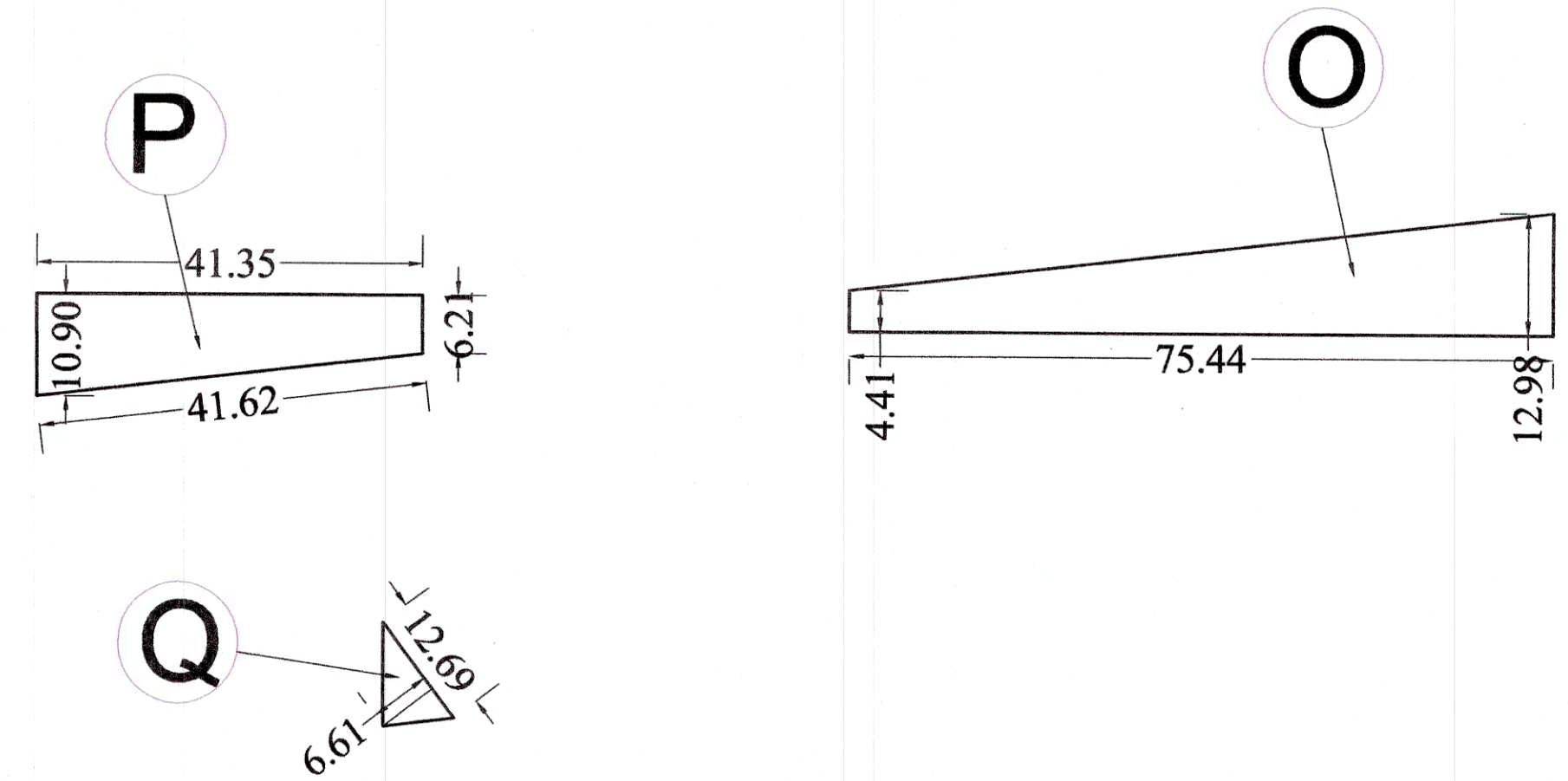


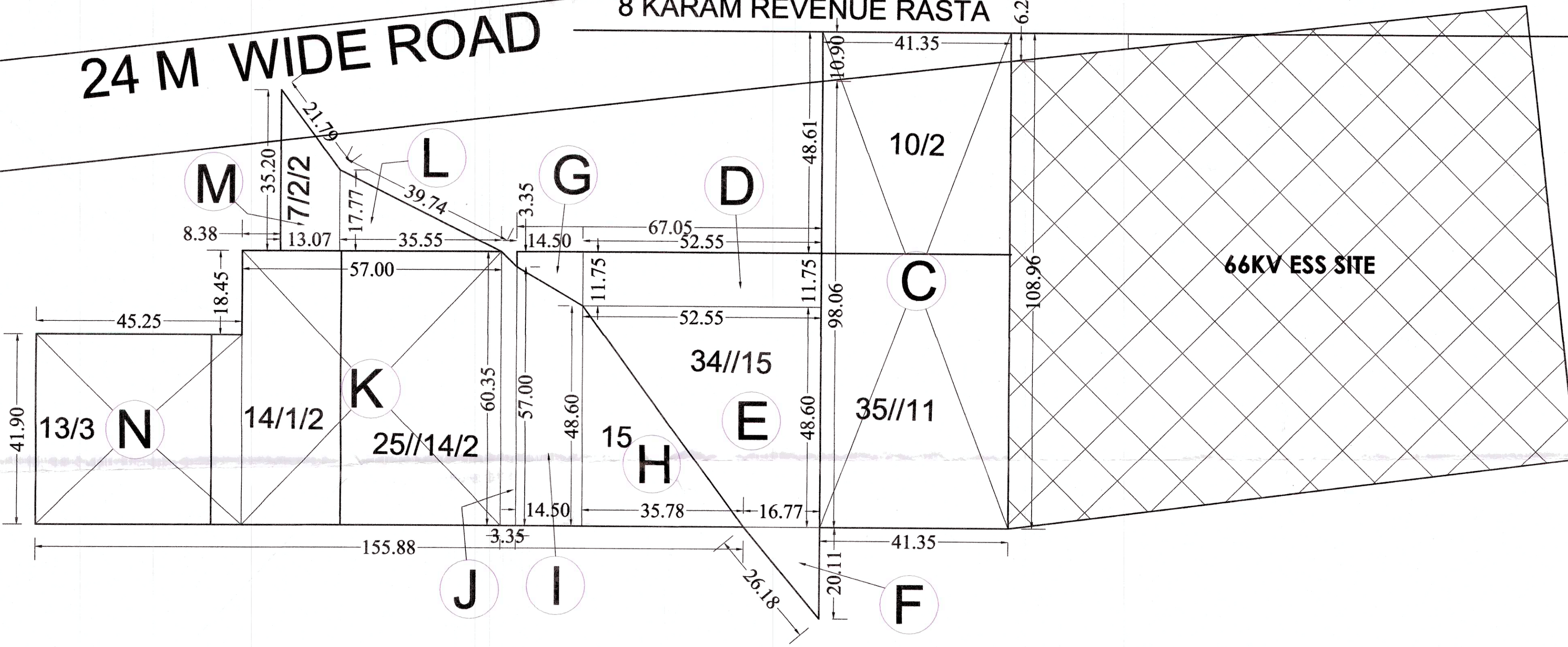
AREA UNDER 24 M WIDE ROAD



24 M WIDE ROAD

FI AD ATP DTP

24 M WIDE ROAD



PLOT AREA	=	5.6972	ACRES		=	23056.568	SQM
AREA UNDER ZONNING							
A	67.05	X	60.35		=	4046.468	SQM
B	33.52	X	65.37		=	2191.202	SQM
B1	25.15	X	75.44		=	1897.316	SQM
C	41.35	X	108.96		=	4505.496	SQM
D	52.55	X	11.75		=	617.463	SQM
E	16.77	+	52.55	÷ 2	X	48.600	= 1684.476 SQM
F	16.77	X	20.11	÷ 2			= 168.622 SQM
G	3.35	+	11.75	÷ 2	X	14.500	= 109.475 SQM
H	35.78	X	48.60	÷ 2			= 869.454 SQM
I	48.60	+	57.00	÷ 2	X	14.500	= 765.600 SQM
J	57.00	+	60.35	÷ 2	X	3.350	= 196.561 SQM
K	57.00	X	60.35				= 3439.950 SQM
L	17.77	X	35.55	÷ 2			= 315.862 SQM
M	17.77	+	35.20	÷ 2	X	13.070	= 346.159 SQM
N	41.90	X	45.25				= 1895.975 SQM
TOTAL						=	23050.079 SQM
						=	5.696 ACRES
AREA UNDER 24.0 MTR WIDE ROAD							
O	4.41	+	12.98	÷ 2	X	75.440	= 655.951 SQM
P	6.21	+	10.90	÷ 2	X	41.350	= 353.749 SQM
Q	6.61	X	12.69	÷ 2			= 41.940 SQM
TOTAL						=	1009.700 SQM
						=	0.250 ACRES
NET PLANNED AREA						=	5.446 ACRES

PROJECT NAME & ADDRESS :
Demarcation plan of Affordable Group Housing colony over an area measuring 5.6972 acres.
 (LOI No.LC-4025+4026-JE(VA)/2019/22736 Dated.12.09.2019)
 Site measuring = 5.6972 acres
 [Rect/Killa No.25//7/2/2 (1-11), 13/3 (3-0), 14/1/2 (3-3), 14/2 (4-12), 15 (3-8) of village Ullawas and 31//22 (8-0), 34//15 (4-15-0), 35//1/1 (1-17), 2/1/1(6-6), 10/2 (3-17-7), 11(5-1-7) of village Behrampur total Land 45K-11M-5 falling in the Revenue Estate of Village Ullawas and Behrampur in Sector-59, District, Gurugram- **Golden View Builders Pvt. Ltd., Bulls Realtors Pvt. Ltd., Five Rivers Developers Pvt. Ltd., Five Rivers Township Pvt. Ltd. C/o Commander Realtors Pvt. Ltd.**

OWNER NAME :
Commander Realtors Pvt. Ltd.

ARCHITECT'S SIGNATURE : *[Signature]*
 VIVEK SINGH RAO
 B. Arch, M.C.A., F.I.A.
 C.O.A. Reg. No. CA/6925049
 RAO AND ASSOCIATE
 374, U.V., Ph-IV, Gurgaon-15
 Ph- 2347708-07, 9811130867

REVISION :

DRAWING TITLE :
DEMARICATION PLAN

SCALE : **1 : 700**

NORTH :