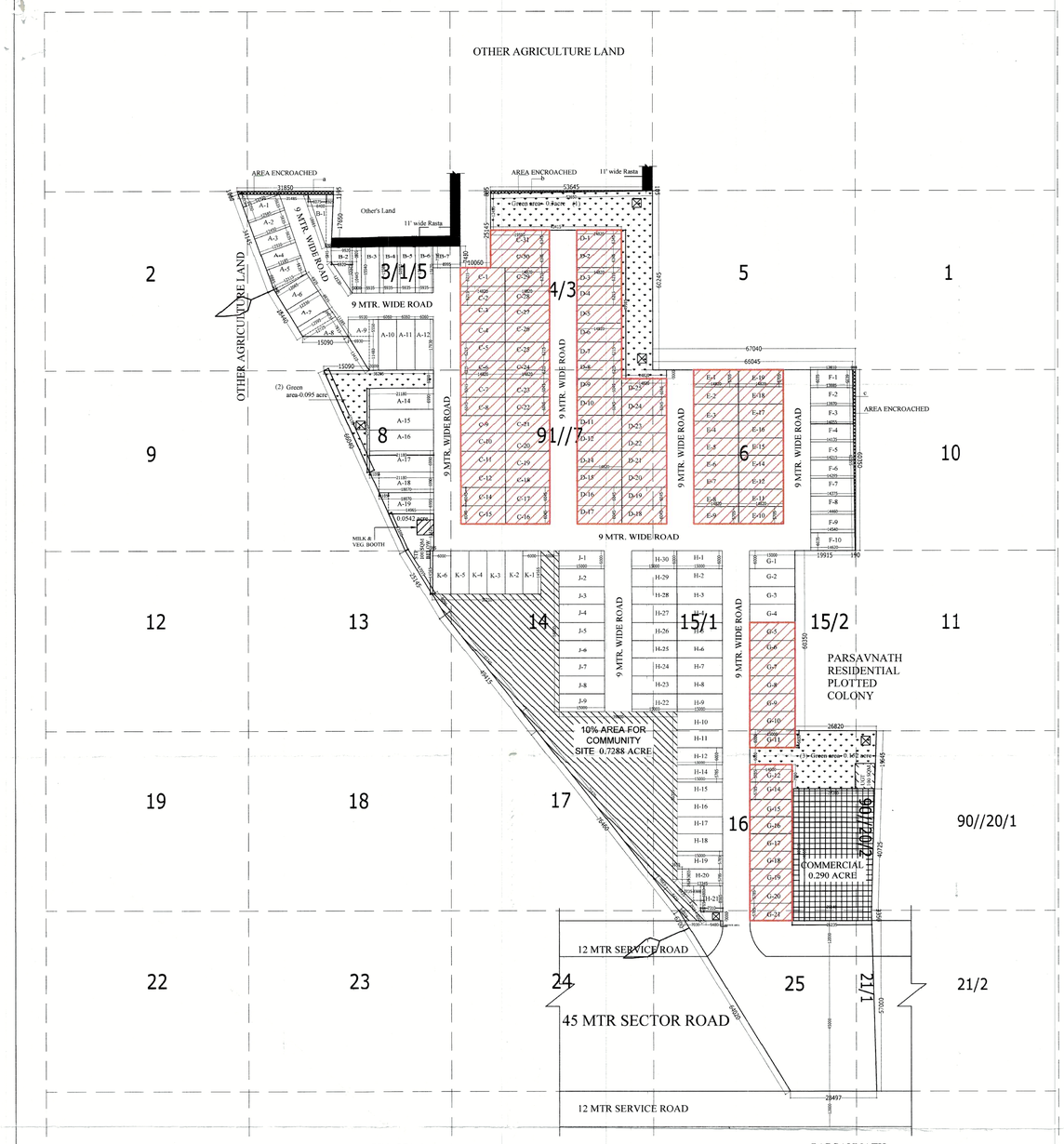

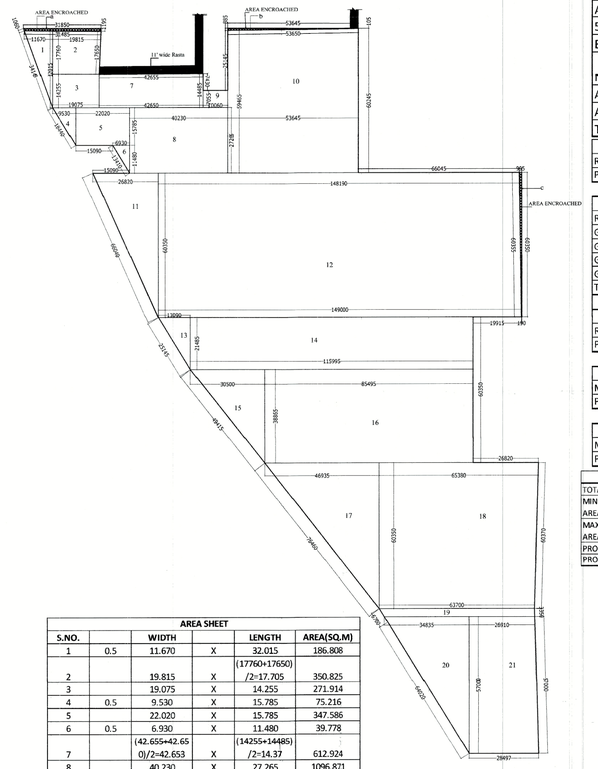

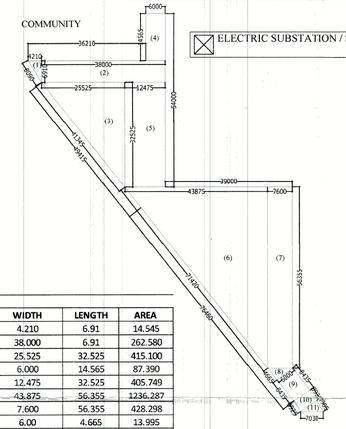

AREA STATEMENT				
TOTAL AREA OF THE SCHEME	7.6060	ACRE		.....(A)
AREA FALLING UNDER SECTOR ROAD	0.6360	ACRE		.....(B)
50% AREA FALLING UNDER SECTOR ROAD (B/2)	0.3180	ACRE		.....(C)
ENCROCHMENT AREA	0.024	ACRE		.....(D)
NET PLANNED AREA (NPA) (A-C-D)	7.264	ACRE		
AREA UNDER COMMERICAL	0.290	ACRE		3.992%
AREA UNDER RESIDENTIAL PLOTS	3.848	ACRE		52.974%
TOTAL SALEABLE AREA	4.138	ACRE		56.966%

FREEZED PLOT AREA					
REQUIRED (50% RESIDENTIAL SALABLE AREA)	1.924	ACRE	OR IN SQ.M	7786.396	50.000%
PROVIDED	1.940	ACRE	OR IN SQ.M	7852.174	50.422%

AREA UNDER GREEN					
REQUIRED GREEN @ 7.5% OF NPA	0.5448	ACRE	OR IN SQ.M	2204.724	7.500%
GREEN AREA PROVIDED					
GREEN - 1	0.300	ACRE	OR IN SQ.M	1214.185	
GREEN - 2	0.095	ACRE	OR IN SQ.M	383.009	
GREEN - 3	0.153	ACRE	OR IN SQ.M	619.429	
TOATL GREEN PROVIDED	0.548	ACRE	OR IN SQ.M	2216.623	7.540%

AREA FOR PROVISION OF COMMUNITY FACILITIES					
REQUIRED AREA @ 10% OF NPA	0.7264	ACRE	OR IN SQ.M	2939.632	10.000%
PROVIDED AREA	0.7289	ACRE	OR IN SQ.M	2950.119	10.034%

AREA FOR COMMERCIAL					
MAXIMUM PERMISSIBLE AREA @ 4% OF NPA	0.2906	ACRE	OR IN SQ.M	1176.014	4.000%
PROVIDED AREA	0.290	ACRE	OR IN SQ.M	1175.277	3.992%

AREA FOR RESIDENTIAL PLOTS					
MAXIMUM PERMISSIBLE AREA @ 61% OF NPA	4.431	ACRE	OR IN SQ.M	17931.75	61.000%
PROVIDED AREA	3.848	ACRE	OR IN SQ.M	15572.792	52.974%

DENSITY CALUCATION	
TOTAL NOS. OF PLOTS	171
MINIMUM PERMISSEABLE DENSITY @ 240 PPA = (NET PLANNED AREA 7.288 X 240 PPA)	1749.120
MAXIMUM PERMISSEABLE DENSITY @ 400 PPA = (NET PLANNED AREA 7.288 X 400 PPA)	2915.200
PROPOSED POPULATION (171X13.5 = 2308.5)	2308.500
PROPOSED DENSITY (2308.5/7.288) PERSON / ACRE	317.800

50% FIXED SALEABLE PLOTS

50% PLOT AREA FREEZED UPTO COMPLETION ODF IDW

BLOCK	PLOT NO.	WIDTH	LENGTH	AREA /PLOT	NO.S	TOTAL AREA IN SQ.M
C	(1-6)	6.215	14.820	92.106	6	552.636
C	(7-12)	6.045	14.820	89.586	6	537.516
C	(14-15	6.045	14.820	89.586	2	179.172
C	(16-23	6.045	14.820	89.586	8	716.688
C	(24-29)	6.215	14.820	92.106	6	552.636
C	(30-31)	6.345	19.590	124.298	2	248.596
D	(1-2)	6.345	14.820	94.032	2	188.064
D	(3-8)	6.215	14.820	92.106	6	552.636
D	(9-12)	6.215	14.820	92.106	4	368.424
D	(14-17)	6.045	14.820	89.586	4	358.344
D	(18-25)	6.045	14.820	89.586	8	716.688
E	(1-9)	5.705	14.820	84.548	9	760.932
E	(10-12)	5.705	14.820	84.548	3	253.644
E	(14-19)	5.705	14.820	84.548	6	507.288
G	(5-11)	6.000	15.000	90.000	7	630.000
G	12	5.785	14.000	80.990	1	80.990
G	(14-21)	5.785	14.000	80.990	8	647.920
	TOTAL AREA IN SQ.M (50.31%)				88	7852.174
	TOTAL AREA IN ACRE					1.940

PLOT NO. AND AREA CALCULATION						
BLOCK	PLOT NO.	WIDTH	LENGTH	AREA /PLOT	NO.S	TOTAL AREA (SQ.M)
A	1	5.635+(12.585-12.320)/2 x 14.715+(12.720)/2 =5.635+ 12.6525 + 29.9874 = 71.297+29.987		101.284	1	101.284
A	2	5.635	12.585+12.85)/2 = 12.5175	70.536	1	70.536
A	3	5.635	12.62+12.32)/2 = 12.385	69.789	1	69.789
A	4	5.635	12.32+12.185)/2 = 12.2525	69.043	1	69.043
A	5	(5.635+5.885)/2 x (12.185+12.315)/2 + (1.095 x 12.065)/2 + 6.28 x 12.13 + 6.605 = 76.099 + 6.605		82.664	1	82.664
A	6	6.935	12.065+12.33)/2 = 12.1975	84.589	1	84.589
A	7	6.935	12.33+12.595)/2 = 12.4625	86.427	1	86.427
A	8	3.475 x (12.595+12.72)/2 + (7.810 x 12.725)/2 = 43.993 + 49.691		93.684	1	93.684
A	9	(6.59 x 5.53) +(3.00 x 17.030) + (6.590 x 11.480)/2 = 36.443 + 51.09 + 39.778		129.329	1	129.329
A	(10-12)	6.060	17.090	103.202	3	309.606
A	14-17	6.990	21.180	148.048	4	592.192
A	18	(6.990 x 18.070) + (6.990 x 3.105)/2 = 126.309+10.853		137.160	1	137.160
A	19	(6.990 x 14.965) + (6.990 x 3.105)/2 = 104.605 + 10.851		115.456	1	115.456
B	1	(2.925 + 1.7)/2 x 17.650 + (6.075 x 17.650)/2 = 35.521 + 53.612		89.133	1	89.133
B	2	3.00 x (11.540 + 11.525)/2 + (6.320 x (5.040 +5.080)/2 + (6.920 x 10.845)/2= 46.1595+35.0928+36.1397		117.769	1	117.769
B	3	5.935	11.540+11.580)/2 = 11.560	92.348	1	92.348
B	4	5.935	11.580+11.605)/2 = 11.5925	92.541	1	92.541
B	5	5.935	11.605+11.640)/2 = 11.6225	92.719	1	92.719
B	6	5.935	11.640+11.670)/2 = 11.655	92.912	1	92.912
B	7	8.995	(7.985+7.400)/2 = 7.4075	66.630	1	66.630
C	(1-6)	6.215	14.820	92.106	6	552.636
C	(7-12)	6.045	14.820	89.587	6	537.522
C	(14-15	6.045	14.820	89.587	3	179.174
C	(16-23	6.045	14.820	89.587	8	716.696
C	(24-29)	6.215	14.820	92.106	6	552.636
C	(30-31)	6.345	19.590	124.298	2	248.596
D	(1-2)	6.345	14.820	94.032	2	188.064
D	(3-8)	6.215	14.820	92.106	6	552.636
D	(9-12)	6.215	14.820	92.106	4	368.424
D	(14-17)	6.045	14.820	89.587	4	358.348
D	(18-25)	6.045	14.820	89.586	8	716.688
E	(1-9)	5.705	14.820	84.548	9	760.932
E	(10-12)	5.705	14.820	84.548	3	253.644
E	(14-19)	5.705	14.820	84.548	6	507.288
F	1	6.035	13.810+13.985)/2 = 13.8475	83.569	1	83.569
F	2	6.035	13.985+13.970)/2 = 13.9275	84.052	1	84.052
F	3	6.035	13.970+14.050)/2 = 14.0125	84.565	1	84.565
F	4	6.035	14.055+14.120)/2 = 14.095	85.063	1	85.063
F	5	6.035	14.135+14.255)/2 = 14.175	85.546	1	85.546
F	6	6.035	14.215+14.280)/2 = 14.255	86.029	1	86.029
F	7	6.035	14.295+14.375)/2 = 14.335	86.512	1	86.512
F	8	6.035	14.375+14.460)/2 = 14.4175	87.009	1	87.009
F	9	6.035	14.460+14.540)/2 = 14.500	87.507	1	87.507
F	10	6.035	14.540+14.620)/2 = 14.58	87.990	1	87.990
H	(5-11)	6.000	15.000	90.000	11	990.000
G	12	5.785	14.000	80.990	1	80.990
G	(14-21)	5.785	14.000	80.990	8	647.920
H	(1-12)	6.000	15.000	90.000	12	1080.000
H	(14-19)	5.785	15.000	86.775	6	520.650
H	20	(1.785 x 13.340) + (1.655 x 3.650) + (1.655 x 2.125)/2 + 77.200 + 1.049 + 1.758		85.007	1	85.007
H	21	(7.310 x 8.565) + (2.300 x 4.800) + (4.800 x 3.735)/2 + (2.300 x 3.765)/2 + 62.610 + 11.04 + 8.964 + 4.329		86.943	1	86.943
H	(22-30	6.000	15.000	90.000	9	810.000
J	(1-9)	6.000	15.000	90.000	9	810.000
K	(1-6)	6.000	14.565	87.390	6	524.340
	TOTAL AREA IN SQ.M				171	15572.795
	TOTAL AREA IN ACRE					3.848

AREA SHEET					
S.NO.		WIDTH		LENGTH	AREA(SQ.M)
1	0.5	11.670	X	32.015	186.808
2		19.815	X	(17760+17650) /2=17.705	350.825
3		19.075	X	14.255	271.914
4	0.5	9.530	X	15.785	75.216
5		22.020	X	15.785	347.586
6	0.5	6.930	X	11.480	39.778
7		(42.655+42.65 0)/2=42.653	X	(14255+14485) /2=14.37	612.924
8		40.230	X	27.265	1096.871
9		10.060	X	7.055	70.973
10		(53.645+53.65 0)/2=53.647	X	(59.465+60.24 5)/2=59.855	3211.041
11	0.5	26.82	X	60.350	809.294
12		(148.190+149. 0)/2=148.595	X	60.350	8967.708
13	0.5	13.090	X	21.485	140.619
14		115.995	X	21.485	2492.153
15	0.5	30.500	X	38.865	592.691
16		85.495	X	38.865	3322.763
17	0.5	46.935	X	60.350	1416.264
18		(65.380+63.70 0)/2=64.54	X	(60.350+60.37 0)/2=60.360	3895.634
19		(63.7+61.745)/ 2 =62.723	X	3.350	210.122
20	0.5	34.835	X	57.000	992.798
21		(26.910+28.49 7)/2=27.703	X	57.000	1579.071
TOTAL AREA IN SQ.M					30683.051
TOTAL AREA IN ACRE					7.582

ENCROCHMENT AREA

ENCROCHMENT AREA SHEET					
S.NO.		WIDTH		LENGTH	AREA(SQ.M)
a		(31.850+31.485) /2=31.667	X	(1.060+1.195) /2=1.127	35.689
b		(53.645+53.650) /2=53.647	X	(0.885+0.105) /2=0.495	26.555
c		(0.995+0.190)/2 =0.592	X	(60.355+60.35 0)/2=60.353	35.729
TOTAL AREA IN SQ.M					97.973
TOTAL AREA IN ACRE					0.024

AREA SHEET FOR SECTOR ROAD					
S.NO.		WIDTH		LENGTH	AREA(SQ.M)
20	0.5	34.835	X	57.000	992.798
21		(26.910+28.49 7)/2=27.703	X	57.000	1579.071
TOTAL AREA IN SQ.M					2571.869
TOTAL AREA IN ACRE					0.636

COMMUNITY AREA				
		WIDTH	LENGTH	AREA
1	0.5	4.210	6.91	14.545
2		38.000	6.91	262.580
3	0.5	25.525	32.525	415.100
4		6.000	14.565	87.390
5		12.475	32.525	405.749
6	0.5	43.875	56.355	1236.287
7		7.600	56.355	428.298
8	0.5	6.00	4.665	13.995
9		6.00	8.435	50.610
10		6.00	3.925	23.550
11	0.5	6.00	4.005	12.015
		TOTAL AREA IN SQ.M		2950.119
		TOTAL AREA IN ACRE		0.7289

GREEN AREA -1

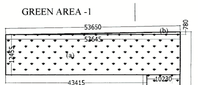

GREEN AREA (1)		WIDTH	LENGTH	AREA
a		53.645	12.455	668.148
b	0.5	53.645	0.780	20.921
c		10.230	46.985	480.656
d		14.820	3.000	44.460
		TOTAL AREA IN SQ.M		1214.185
		TOTAL AREA IN ACRE		0.300

GREEN AREA -2

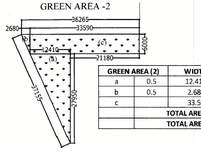

GREEN AREA (2)		WIDTH	LENGTH	AREA
a	0.5	12.410	27.950	173.429
b	0.5	2.680	6.000	8.040
c		33.55	6.000	201.540
		TOTAL AREA IN SQ.M		383.009
		TOTAL AREA IN ACRE		0.095

GREEN AREA -3

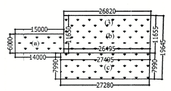

GREEN AREA (3)		WIDTH	LENGTH	AREA
a		15	6	90.000
b		(26.82+26.495)/2=26.657	(11.650+11.655)/2=11.652	310.607
c		(27.495+27.280)/2 =27.387	7.990	218.822
		TOTAL AREA IN SQ.M		619.429
		TOTAL AREA IN ACRE		0.153

TOTAL GREEN AREA	1+2+3	
	ACRE	2216.623
		0.548

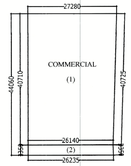

COMMERCIAL AREA				
		WIDTH	LENGTH	AREA
1		(27.280+26.140)/2=26.71	(40.710+40.725)/2=40.717	1087.551
2		(26.140+26.235)/2 =26.187	3.350	87.726
		TOTAL AREA IN SQ.M		1175.277
		TOTAL AREA IN ACRE		0.290

NOTE :-
1. ALL DIMENSIONS ARE IN METER.
2. THE BANK GUARNTEE TO THE TUNE OF 25% ON ACCOUNT OF IDW HAS BEEN SUBMITTED IN LIEU OF MORGAGE OF 15% SALABLE AREA.

50% FREEZED PLOTS

PROPOSED LAYOUT-CUM-DEMARCATION PLAN OF AFFORDABLE RESIDENTIAL PLOTTED COLONY UNDER DEEN DAYAL JAN AWAS YOJNA ON THE LAND AREA MEASURING 7.6060 ACRES (LICENCE NO. 105 OF 2017 DATED 19.12.2017) IN SECTOR-1, DHARUHERA BEING DEVELOPED BY AVANCER PROPERTIES PVT. LTD.

ARCHITECT SIGN.
AR. AMANDEEP BANSAL
CA/2015/72167

OWNER SIGN
VIKASH AGGARWAL
Authorised Signatory

NORTH

ARCHPOINT
TOWN PLANNING, ARCHITECTURAL DESIGN, INTERIOR, PUBLIC HEALTH SERVICE ESTIMATE, ESTIMATING & COSTING.
HOUSE NO. 208, SECTOR - 14 WEST, MLA COLONY DHANAS, CHANDIGARH
0172-4, 5 , 6421 - , ARCHITECT.BANSAL@GMAIL.COM

DRG.NO: DTCP 6890 DATED:- 06-08-19

(NEHA CHANDEL) JD(HQ)
(DINESH KUMAR) SD (HQ)
(NARENDER KUMAR) DTP (HQ)
(DEVENDRA NIMBOKAR) STP (M) HQ
(JITENDER SIHAG) CTP (HR)
(K. MAKRAND PANDURANG, IAS) DTCP (HR)