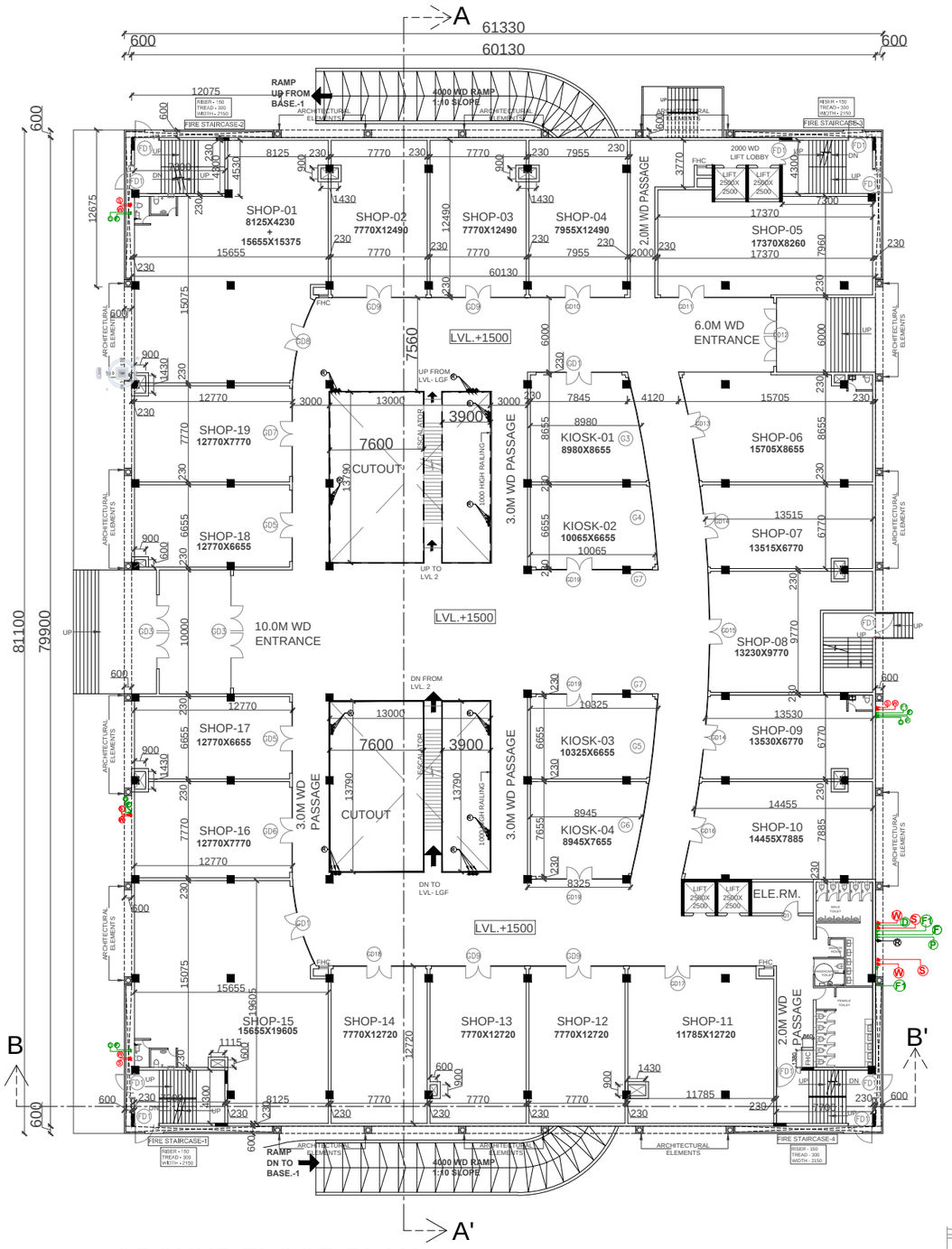

GROUND FLOOR PLAN



AREA UNDER GROUND FLOOR PLAN								
A	=	60.130	x	79.900	x	1	=	4804.387 Sq.mt
TOTAL AREA UNDER GROUND FLOOR							=	4804.387 Sq.mt

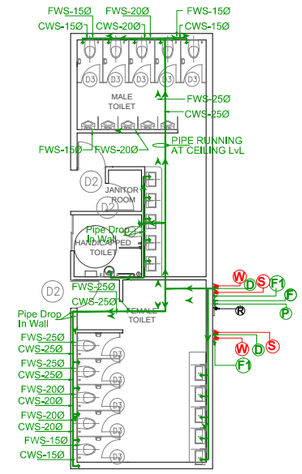

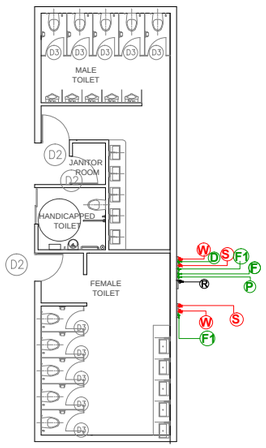

LEGEND : (Plumbing)		
S. No.	SYMBOL	DESCRIPTION
1.		
2.		
3.	D	COLD WATER SUPPLY PIPE
4.	F	FLUSHING WATER SUPPLY PIPE
5.	P	50Ø DOMESTIC WATER SUPPLY RISER PIPE TO FILL O.H.T
6.	F1	40Ø FLUSHING WATER SUPPLY RISER PIPE TO FILL O.H.T
7.	R1	160mm OD uPVC RAIN WATER PIPE
8.	R	110mm OD uPVC RAIN WATER PIPE
9.		
10.		
11.		
12.		
13.		
14.	F.D.	FLOOR DRAIN (ELBOW40mm X 40mm) WITH GRATING
15.	F.T.	'P' TRAP WITH GRATING
16.		
17.		FCO-FLOOR CLEAN OUT PLUG
18.		COP-CLEAN OUT PLUG

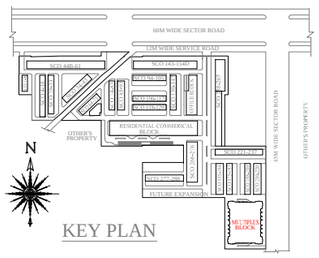

KEY PLAN

DOORS -WINDOWS SCHEDULE

S.NO.	NAME	WIDTH	HEIGHT	CILL	LINTEL (FROM FFL)	REMARKS
01	FD1	2000	2100	-	2400	
02	FD2	1800	2400	-	2400	
03	FD3	2500	2400	-	2400	
04	GD1	7400	3000	-	3000	
05	GD2	6100	3000	-	3000	
06	GD3	6000	3000	-	3000	
07	GD4	9100	3000	-	3000	
08	GD5	5755	3000	-	3000	
09	GD6	6870	3000	-	3000	
10	GD7	7095	3000	-	3000	
11	GD8	6720	3000	-	3000	
12	GD9	7550	3000	-	3000	
13	GD10	7625	3000	-	3000	
14	GD11	8930	3000	-	3000	
15	GD12	5100	3000	-	3000	
16	GD13	8470	3000	-	3000	
17	GD14	6580	3000	-	3000	
18	GD15	9555	3000	-	3000	
19	GD16	7445	3000	-	3000	
20	GD17	10245	3000	-	3000	
21	GD18	7475	3000	-	3000	
22	GD19	7020	3000	-	3000	
23	G1	6470	3000	-	3000	
24	G2	7470	3000	-	3000	
25	G3	8485	3000	-	3000	
26	G4	6810	3000	-	3000	
27	G5	6920	3000	-	3000	
28	G6	8030	3000	-	3000	
29	G7	1805	3000	-	3000	
30	G8	7035	3000	-	3000	
31	D1	1200	2100	-	2100	
32	D2	1000	2100	-	2100	
33	D3	670	2100	-	2100	
34	D4	2000	2400	-	2400	

NOTE:
1. ALL DIMENSIONS ARE IN MILLIMETER UNLESS SPECIFIED
2. ALL WALLS ARE 230 WIDE UNLESS SPECIFIED

PROJECT :

ADDITIONAL AND REVISED BUILDING PLAN OF COMMERCIAL COLONY (MIX LAND USE COMMERCIAL/ RESIDENTIAL) FOR AN ADDITIONAL LAND MEASURING 11.49375 ACRES (LICENCE NO-51 OF 2017 DATED 22/07/2017) AND 0.144 ACRES (LICENCE NO-52 OF 2017 DATED 22/07/2017) , TOTAL ADDITIONAL AREA 11.63775 ACRES IN LICENSED COMMERCIAL COLONY (MIX LAND USE COMMERCIAL/RESIDENTIAL) MEASURING 10.6585 ACRES (2.0875+8.571ACRES, LICENCE N0.17 OF 2012 DATED 02.03.2012 AND LICENCE NO-62 OF 2012 DATED 15/06/2012), THERE BY MAKING THE TOTAL SCHEME AREA **22.29625 ACRES** , SECTOR-79, FARIDABAD BEING DEVELOPED BY **ROBUST BUILDWELL PVT. LTD.**

DRAWING TITLE

GROUND FLOOR PLAN (MULTIPLEX BLOCK)

DATE : JAN 2018 | SCALE :- 1 : 100

DEALT BY: | CHECKED BY:

ARCHITECT | **OWNER**

WORLD STREET
ROBUST BUILDWELL PVT. LTD.

SHEET NO. 27