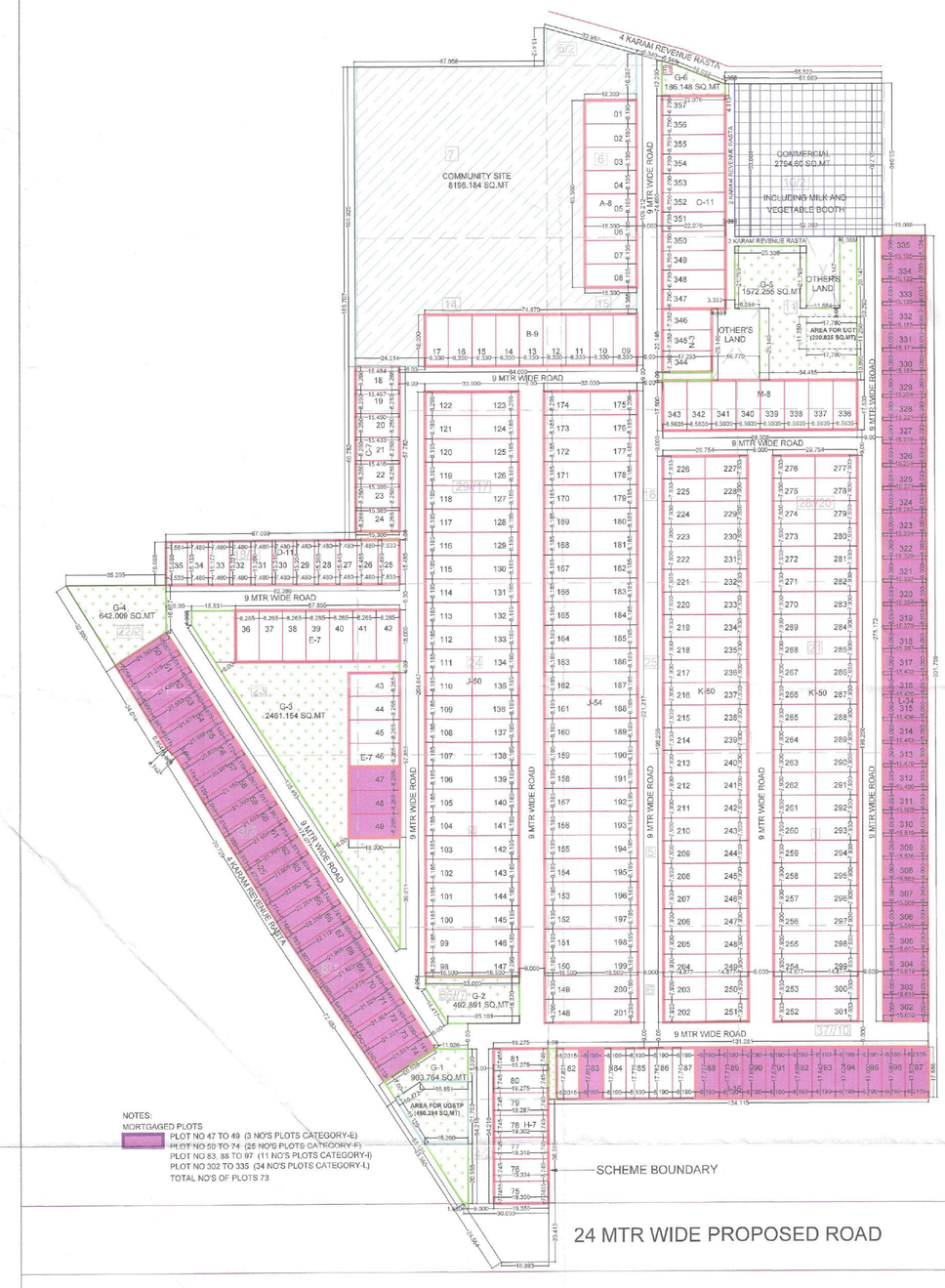

NOTES:
MORTGAGED PLOTS
PLOT NO 47 TO 49 (3 NO'S PLOTS CATEGORY-E)
PLOT NO 50 TO 74 (25 NO'S PLOTS CATEGORY-F)
PLOT NO 83, 88 TO 97 (11 NO'S PLOTS CATEGORY-I)
PLOT NO 302 TO 335 (34 NO'S PLOTS CATEGORY-L)
TOTAL NO'S OF PLOTS 73

AREA FOR COMMUNITY SITE (8196.184 SQ.MT)

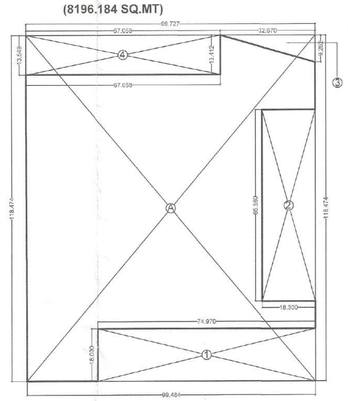

AREA UNDER COMMUNITY SITE						AREA IN SQ.MT
SR. NO	DIMENSION					
A	99.727+99.484 / 2	X	118.474	=		11800.662
SUBTRACTION						
1	74.970	X	18.000	=		1349.460
2	18.300	X	65.560	=		1199.748
3	9.262 / 2	X	32.670	=		151.295
4	67.058	X	13.412+13.549 / 2	=		903.975
						3604.478
GRAND TOTAL (A-(1+2+3+4))						8196.184

AREA FOR G-3 (2461.154 SQ.MT)

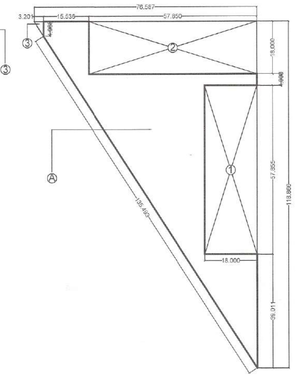

G-3 AREA CALCULATION						AREA IN SQ.MT
SR. NO	DIMENSION					
A	76.587 / 2	X	118.866	=		4551.795
SUBTRACTION						
1	57.855	X	18.000	=		1041.390
2	57.850	X	18.000	=		1041.300
3	3.201 / 2	X	4.988	=		7.951
						2090.641
GRAND TOTAL (A-(1+2+3))						2461.154

AREA FOR COMMERCIAL SITE (2794.60 SQ.MT)

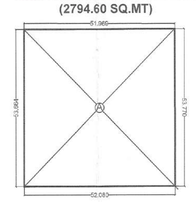

AREA FOR COMMERCIAL SITE						AREA IN SQ.MT
SR. NO	DIMENSION					
A	53.664+53.701 / 2	X	52.080+51.969 / 2	=		2794.600

AREA FOR G-2 (492.891 SQ.MT)

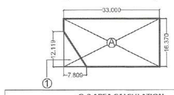

G-2 AREA CALCULATION						AREA IN SQ.MT
SR. NO	DIMENSION					
A	33.000 / 2	X	16.370	=		540.210
SUBTRACTION						
1	12.119 / 2	X	7.809	=		47.319
					TOTAL	47.319
GRAND TOTAL (A-1)						492.891

AREA FOR UGSTP (450.294 SQ.MT)

AREA FOR UNDER GROUND SEWARAGE TREATMENT PLANT						AREA IN SQ.MT
SR. NO	DIMENSION					
A	29.410 / 2	X	45.304	=		666.195
SUBTRACTION						
1	15.29 / 2	X	23.554	=		180.070
2	5.706 / 2	X	12.559	=		35.831
					TOTAL	215.901
GRAND TOTAL (A-(1+2))						450.294

AREA FOR G-1 (903.764 SQ.MT)

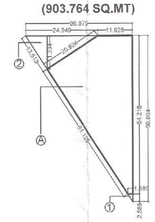

G-1 AREA CALCULATION						AREA IN SQ.MT
SR. NO	DIMENSION					
A	36.875 / 2	X	56.804	=		1047.324
SUBTRACTION						
1	2.588 / 2	X	1.680	=		2.174
2	11.334 / 2	X	24.949	=		141.386
					TOTAL	143.560
GRAND TOTAL (A-(1+2))						903.764

AREA FOR G-4 (642.009 SQ.MT)

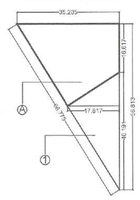

G-4 AREA CALCULATION						AREA IN SQ.MT
SR. NO	DIMENSION					
A	35.205 / 2	X	56.813	=		1000.051
SUBTRACTION						
1	17.817 / 2	X	40.191	=		358.042
					GRAND TOTAL (A-1)	642.009

AREA FOR G-5 (1572.255 SQ.MT)

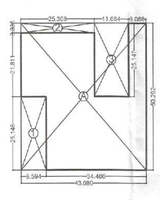

G-5 AREA CALCULATION						AREA IN SQ.MT
SR. NO	DIMENSION					
A	43.080 / 2	X	50.292	=		2166.579
SUBTRACTION						
1	8.594 / 2	X	25.146	=		216.105
2	3.335 / 2	X	25.308	=		84.402
3	11.684 / 2	X	25.147	=		293.818
						594.324
GRAND TOTAL (A-(1+2+3))						1572.255

AREA FOR G-6 (186.148 SQ.MT)

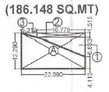

G-6 AREA CALCULATION						AREA IN SQ.MT
SR. NO	DIMENSION					
A	22.090 / 2	X	12.290	=		271.486
SUBTRACTION						
1	6.663 / 2	X	16.778	=		55.896
2	16.778 / 2	X	1.515	=		25.419
3	5.312 / 2	X	1.515	=		4.024
						85.338
GRAND TOTAL (A-(1+2+3))						186.148

AREA FOR UGT (200.025 SQ.MT)

UNDER GROUND TANK						AREA IN SQ.MT
SR. NO	DIMENSION					
A	11.250 / 2	X	17.780	=		200.025

AREA FOR ET (9.00 SQ.MT)

ELECTRICAL TRANFORMER						AREA IN SQ.MT
SR. NO	DIMENSION					
A	3.00 / 2	X	3.00	=		9.000

AREA UNDER 24 MTR WIDE ROAD (482.794 SQ.MT)

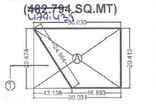

AREA UNDER 24 MTR WIDE ROAD						AREA IN SQ.MT
SR. NO	DIMENSION					
A	30.030+30.031 / 2	X	20.413+20.474 / 2	=		613.929
SUBTRACTION						
1	13.138 / 2	X	20.474	=		134.494
					TOTAL	479.435
GRAND TOTAL (A-1)						479.435

AREA STATEMENT		Area (in sq.m.)	Area (in acres)	Proposed Area (in %age)	Permissible Area (in %age)
TOTAL AREA OF THE SCHEME		81896.127	20.2375		
AREA UNDER COMMERCIAL		2794.600	0.691	3.41	(3.4)
AREA UNDER PLOTS		47217.245	11.668	57.654	
TOTAL SALEABLE AREA		50011.245	12.358	61.060	65
AREA UNDER PLOTS					
Plot No	Type	SIZE	AREA	NO.	TOTAL AREA
01 TO 05 / 09 TO 17	A	9.155 X 18.300 / 2	149.993	8	1199.743 Sq.Mt.
	B	9.235 X 18.300 / 2	149.941	9	1349.460 Sq.Mt.
18	C	9.266 X 15.684+18.487 / 2	127.833	1	127.833 Sq.Mt.
19	C	9.266 X 15.667+15.633 / 2	127.833	1	127.833 Sq.Mt.
20	C	9.266 X 15.650+15.633 / 2	127.392	1	127.392 Sq.Mt.
21	C	9.266 X 15.633+15.616 / 2	127.282	1	127.282 Sq.Mt.
22	C	9.266 X 15.616+15.599 / 2	127.112	1	127.112 Sq.Mt.
23	C	9.266 X 15.599+15.583 / 2	126.975	1	126.975 Sq.Mt.
24	C	9.266 X 15.583+15.566 / 2	127.866	1	127.866 Sq.Mt.
25	D	7.533 X 15.566	116.812	1	116.812 Sq.Mt.
26	D	7.533 X 15.416	116.828	1	116.828 Sq.Mt.
27	D	7.533 X 15.683+15.649 / 2	115.671	1	115.671 Sq.Mt.
28	D	7.533 X 15.662+15.599 / 2	115.349	1	115.349 Sq.Mt.
29	D	7.533 X 15.599+15.566 / 2	115.015	1	115.015 Sq.Mt.
30	D	7.533 X 15.324+15.316 / 2	114.883	1	114.883 Sq.Mt.
31	D	7.533 X 15.316+15.299 / 2	114.354	1	114.354 Sq.Mt.
32	D	7.533 X 15.266+15.221 / 2	114.021	1	114.021 Sq.Mt.
33	D	7.533 X 15.221+15.177 / 2	113.693	1	113.693 Sq.Mt.
34	D	7.533 X 15.177+15.133 / 2	113.359	1	113.359 Sq.Mt.
35	D	7.533 X 15.133+15.088 / 2	113.027	1	113.027 Sq.Mt.
36 TO 42 / 43 TO 49	E	9.265 X 18.000	148.770	14	2082.780 Sq.Mt.
50	F	7.057 X 21.195+21.315 / 2	149.997	1	149.997 Sq.Mt.
51	F	7.017 X 21.315+21.435 / 2	149.998	1	149.998 Sq.Mt.
52	F	6.979 X 21.435+21.593 / 2	149.996	1	149.996 Sq.Mt.
53	F	6.940 X 21.593+21.871 / 2	149.987	1	149.987 Sq.Mt.
54	F	as per calculation	149.300	1	149.300 Sq.Mt.
55	F	as per calculation	149.910	1	149.910 Sq.Mt.
56	F	7.172 X 20.815+20.991 / 2	149.988	1	149.988 Sq.Mt.
57	F	7.118 X 20.991+21.156 / 2	149.980	1	149.980 Sq.Mt.
58	F	7.067 X 21.156+21.300 / 2	149.997	1	149.997 Sq.Mt.
59	F	7.017 X 21.300+21.457 / 2	149.999	1	149.999 Sq.Mt.
60	F	6.967 X 21.457+21.604 / 2	149.989	1	149.989 Sq.Mt.
61	F	6.919 X 21.604+21.764 / 2	150.000	1	150.000 Sq.Mt.
62	F	6.871 X 21.764+21.904 / 2	149.994	1	149.994 Sq.Mt.
63	F	6.824 X 21.904+22.063 / 2	149.985	1	149.985 Sq.Mt.
64	F	6.779 X 22.063+22.201 / 2	149.955	1	149.955 Sq.Mt.
65	F	6.748 X 22.201+22.256 / 2	149.958	1	149.958 Sq.Mt.
66	F	6.761 X 22.256+22.117 / 2	149.966	1	149.966 Sq.Mt.
67	F	6.805 X 22.117+21.968 / 2	149.962	1	149.962 Sq.Mt.
68	F	6.850 X 21.968+21.823 / 2	149.954	1	149.954 Sq.Mt.
69	F	6.896 X 21.823+21.676 / 2	149.945	1	149.945 Sq.Mt.
70	F	6.943 X 21.676+21.528 / 2	149.966	1	149.966 Sq.Mt.
71	F	6.991 X 21.528+21.381 / 2	149.952	1	149.952 Sq.Mt.
72	F	7.040 X 21.381+21.231 / 2	149.954	1	149.954 Sq.Mt.
73	F	7.090 X 21.231+21.081 / 2	149.996	1	149.996 Sq.Mt.
74	F	7.141 X 21.081+20.926 / 2	149.996	1	149.996 Sq.Mt.
83	I	8.190 X 22.812+22.718 / 2	145.819	1	145.819 Sq.Mt.
88	I	8.190 X 22.722+22.718 / 2	145.115	1	145.115 Sq.Mt.
89	I	8.190 X 22.718+22.683 / 2	144.975	1	144.975 Sq.Mt.
90	I	8.190 X 22.683+22.654 / 2	144.836	1	144.836 Sq.Mt.
91	I	8.190 X 22.676+22.654 / 2	144.697	1	144.697 Sq.Mt.
92	I	8.190 X 22.659+22.654 / 2	144.559	1	144.559 Sq.Mt.
93	I	8.190 X 22.642+22.654 / 2	144.414	1	144.414 Sq.Mt.
94	I	8.190 X 22.624+22.654 / 2	144.271	1	144.271 Sq.Mt.
95	I	8.190 X 22.607+22.654 / 2	144.132	1	144.132 Sq.Mt.
96	I	8.190 X 22.590+22.654 / 2	143.992	1	143.992 Sq.Mt.
97	I	8.2105 X 22.572+22.654 / 2	144.213	1	144.213 Sq.Mt.
98, 122, 123,147, 148,174,175,201 / 99 TO 121, 124 TO 146, 149 TO 173, 176 TO 200	J	9.296 X 15.500	138.884	8	1095.072 Sq.Mt.
202,226,227,251, 252,276,277,300 / 203 TO 225, 228 TO 250, 253 TO 275, 278 TO 301	J	9.185 X 15.500	135.003	99	12965.040 Sq.Mt.
302	K	7.533 X 14.577	118.019	8	944.154 Sq.Mt.
303	K	7.530 X 14.577	117.975	92	10853.664 Sq.Mt.
304	L	8.098 X 15.562+15.539 / 2	126.317	1	126.317 Sq.Mt.
305	L	8.095 X 15.539+15.516 / 2	126.469	1	126.469 Sq.Mt.
306	L	8.093 X 15.516+15.492 / 2	126.338	1	126.338 Sq.Mt.
307	L	8.093 X 15.492+15.469 / 2	126.202	1	126.202 Sq.Mt.
308	L	8.093 X 15.469+15.446 / 2	126.069	1	126.069 Sq.Mt.
309	L	8.093 X 15.446+15.423 / 2	125.935	1	125.935 Sq.Mt.
310	L	8.093 X 15.423+15.399 / 2	125.802	1	125.802 Sq.Mt.
311	L	8.093 X 15.399+15.376 / 2	125.664	1	125.664 Sq.Mt.
312	L	8.093 X 15.376+15.353 / 2	125.531	1	125.531 Sq.Mt.
313	L	8.093 X 15.353+15.329 / 2	125.397	1	125.397 Sq.Mt.
314	L	8.093 X 15.329+15.306 / 2	125.263	1	125.263 Sq.Mt.
315	L	8.093 X 15.306+15.283 / 2	125.130	1	125.130 Sq.Mt.
316	L	8.093 X 15.283+15.259 / 2	124.992	1	124.992 Sq.Mt.
317	L	8.093 X 15.259+15.236 / 2	124.859	1	124.859 Sq.Mt.
318	L	8.093 X 15.236+15.213 / 2	124.725	1	124.725 Sq.Mt.
319	L	8.093 X 15.213+15.189 / 2	124.592	1	124.592 Sq.Mt.
320	L	8.093 X 15.189+15.166 / 2	124.458	1	124.458 Sq.Mt.
321	L	8.093 X 15.166+15.142 / 2	124.325	1	124.325 Sq.Mt.
322	L	8.093 X 15.142+15.119 / 2	124.191	1	124.191 Sq.Mt.
323	L	8.093 X 15.119+15.096 / 2	124.058	1	124.058 Sq.Mt.
324	L	8.093 X 15.096+15.072 / 2	123.920	1	123.920 Sq.Mt.
325	L	8.093 X 15.072+15.049 / 2	123.786	1	123.786 Sq.Mt.
326	L	8.093 X 15.049+15.026 / 2	123.653	1	123.653 Sq.Mt.
327	L	8.093 X 15.026+15.002 / 2	123.519	1	123.519 Sq.Mt.
328	L	8.093 X 15.002+14.979 / 2	123.386	1	123.386 Sq.Mt.
329	L	8.093 X 14.979+14.956 / 2	123.252	1	123.252 Sq.Mt.
330	L	8.093 X 14.956+14.932 / 2	123.115	1	123.115 Sq.Mt.
331	L	8.093 X 14.932+14.909 / 2	122.981	1	122.981 Sq.Mt.
332	L	8.093 X 14.909+14.886 / 2	122.848	1	122.848 Sq.Mt.
333	L	8.093 X 14.886+14.862 / 2	122.714	1	122.714 Sq.Mt.
334	L	8.093 X 14.862+14.839 / 2	122.581	1	122.581 Sq.Mt.
335	L	8.093 X 14.839+14.815 / 2	122.447	1	122.447 Sq.Mt.
336 TO 343	M	8.5635 X 17.500	149.851	8	1198.808 Sq.Mt.
344 TO 346	N	7.362 X 17.500	128.787	3	386.360 Sq.Mt.
347 TO 357	O	8.790 X 22.278	195.846	11	1548.555 Sq.Mt.
TOTAL AREA				357 OR	47217.245 Sq.Mt. / 11.6677 Acres
AREA FOR PROVISION OF COMMUNITY FACILITIES					
Proposed Area (in sq.mt.)	Proposed Area (in acres)	Proposed Area (in %age)	Required Area (in sq.mt.)	Required Area (in acre)	Permissible Area (in %age)
8195.184	2.0253	10.003	8195.813	2.0258	10
DENSITY CALCULATION					
TOTAL DENSITY	=	357 x 18.00	(@ person per plot)		
	=	6426.00 persons			
SCHEME AREA	=	20.2375 acres			
POPULATION PER ACRE	=	6426.00 / 20.2375			
	=	317.503 PPA	Permissible 250-400 PPA		
AREA UNDER GREEN					
ORGANIZED GREEN					
G1	G2	G3	G4	G5	G6	Total Area in Sq.M.	Total Area in Acres
903.764	492.891	2461.154	642.009	1572.255	186.148	6258.221	1.5464
						REQUIRED	PROPOSED
ORGANIZED GREEN						In Sq. mt	%	In Sq. mt	%
TOTAL						8142.30	7.3	6258.221	7.541
ADDITIONAL FACILITY	SEWERAGE TREATMENT PLANT (STP) area 450.294 sq.mt								
Underground Water Tank (UGT) 200.025 SQ.MT, Electrical Tranformer (ET) 9 SQ.MT. All part of organised green area.									

DETAILS OF 20% MORTGAGED AREA								
Plot No's	TYPE	SIZE (in Mtr)			AREA (in Sq. Mtr)	NO.	TOTAL AREA	
47,48,49	E	9.265 X 18.000			148.770	3	446.310	Sq.Mt.
50	F	7.057 X 21.195+21.315 / 2			149.997	1	149.997	Sq.Mt.
51	F	7.017 X 21.315+21.435 / 2			149.998	1	149.998	Sq.Mt.
52	F	6.979 X 21.435+21.593 / 2			149.996	1	149.996	Sq.Mt.
53	F	6.940 X 21.593+21.871 / 2			149.987	1	149.987	Sq.Mt.
54	F	as per calculation			149.300	1	149.300	Sq.Mt.
55	F	as per calculation			149.910	1	149.910	Sq.Mt.
56	F	7.172 X 20.815+20.991 / 2			149.988	1	149.988	Sq.Mt.
57	F	7.118 X 20.991+21.156 / 2			149.980	1	149.980	Sq.Mt.
58	F	7.067 X 21.156+21.300 / 2			149.997	1	149.997	Sq.Mt.
59	F	7.017 X 21.300+21.457 / 2			149.999	1	149.999	Sq.Mt.
60	F	6.967 X 21.457+21.604 / 2			149.989	1	149.989	Sq.Mt.
61	F	6.919 X 21.604+21.764 / 2			150.000	1	150.000	Sq.Mt.
62	F	6.871 X 21.764+21.904 / 2			149.994	1	149.994	Sq.Mt.
63	F	6.824 X 21.904+22.063 / 2			149.985	1	149.985	Sq.Mt.
64	F	6.779 X 22.063+22.201 / 2			149.955	1	149.955	Sq.Mt.
65	F	6.748 X 22.201+22.256 / 2			149.958	1	149.958	Sq.Mt.
66	F	6.761 X 22.256+22.117 / 2			149.966	1	149.966	Sq.Mt.
67	F	6.805 X 22.117+21.968 / 2			149.962	1	149.962	Sq.Mt.
68	F	6.850 X 21.968+21.823 / 2			149.954	1	149.954	Sq.Mt.
69	F	6.896 X 21.823+21.676 / 2			149.945	1	149.945	Sq.Mt.
70	F	6.943 X 21.676+21.528 / 2			149.966	1	149.966	Sq.Mt.
71	F	6.991 X 21.528+21.381 / 2			149.952	1	149.952	Sq.Mt.
72	F	7.040 X 21.381+21.231 / 2			149.954	1	149.954	Sq.Mt.
73	F	7.090 X 21.231+21.081 / 2			149.996	1	149.996	Sq.Mt.
74	F	7.141 X 21.081+20.926 / 2			149.996	1	149.996	Sq.Mt.
83	I	8.190 X 22.812+22.718 / 2			145.819	1	145.819	Sq.Mt.
88	I	8.190 X 22.722+22.718 / 2			145.115	1	145.115	Sq.Mt.
89	I	8.190 X 22.718+22.683 / 2			144.975	1	144.975	Sq.Mt.
90	I	8.190 X 22.683+22.654 / 2			144.836	1	144.836	Sq.Mt.
91	I	8.190 X 22.676+22.654 / 2			144.697	1	144.697	Sq.Mt.
92	I	8.190 X 22.659+22.654 / 2			144.559	1	144.559	Sq.Mt.
93	I	8.190 X 22.642+22.654 / 2			144.414	1	144.414	Sq.Mt.
94	I	8.190 X 22.624+22.654 / 2			144.271	1	144.271	Sq.Mt.
95	I	8.190 X 22.607+22.654 / 2			144.132	1	144.132	Sq.Mt.
96	I	8.190 X 22.590+22.654 / 2			143.992	1	143.992	Sq.Mt.
97	I	8.2105 X 22.572+22.654 / 2			144.213	1	144.213	Sq.Mt.
98, 122, 123,147, 148,174,175,201 / 99 TO 121, 124 TO 146, 149 TO 173, 176 TO 200	J	9.296 X 15.500			138.884	8	1095.072	Sq.Mt.
202,226,227,251, 252,276,277,300 / 203 TO 225, 228 TO 250, 253 TO 275, 278 TO 301	J	9.185 X 15.500			135.003	99	12965.040	Sq.Mt.
302	K	7.533 X 14.577			118.019	8	944.154	Sq.Mt.
303	K	7.530 X 14.577			117.975	92	10853.664	Sq.Mt.
304	L	8.098 X 15.562+15.539 / 2			126.317	1	126.317	Sq.Mt.
305	L	8.095 X 15.539+15.516 / 2			126.469	1	126.469	Sq.Mt.
306	L	8.093 X 15.516+15.492 / 2			126.338	1	126.338	Sq.Mt.
307	L	8.093 X 15.492+15.469 / 2			126.202	1	126.202	Sq.Mt.
308	L	8.093 X 15.469+15.446 / 2			126.069	1	126.069	Sq.Mt.
309	L	8.093 X 15.446+15.423 / 2			125.935	1	125.935	Sq.Mt.
310	L	8.093 X 15.423+15.399 / 2			125.802	1	125.802	Sq.Mt.
311	L	8.093 X 15.399+15.376 / 2			125.664	1	125.664	Sq.Mt.
312	L	8.093 X 15.376+15.353 / 2			125.531	1	125.531	Sq.Mt.
313	L	8.093 X 15.353+15.329 / 2			125.397	1	125.397	Sq.Mt.
314	L	8.093 X 15.329+15.306 / 2			125.263	1	125.263	Sq.Mt.
315	L	8.093 X 15.306+15.283 / 2			125.130	1	125.130	Sq.Mt.
316	L	8.093 X 15.283+15.259 / 2			124.992	1	124.992	Sq.Mt.
317	L	8.093 X 15.259+15.236 / 2			124.859	1	124.859	Sq.Mt.
318	L	8.093 X 15.236+15.213 / 2			124.725	1	124.725	Sq.Mt.
319	L	8.093 X 15.213+15.189 / 2			124.592	1	124.592	Sq.Mt.
320	L	8.093 X 15.189+15.166 / 2			124.458	1	124.458	Sq.Mt.
321	L	8.093 X 15.166+15.142 / 2			124.325	1	124.325	Sq.Mt.
322	L	8.093 X 15.142+15.119 / 2			124.191	1	124.191	Sq.Mt.
323	L	8.093 X 15.119+15.096 / 2			124.058	1	124.058	Sq.Mt.
324	L	8.093 X 15.096+15.072 / 2			123.920	1	123.920	Sq.Mt.
325	L	8.093 X 15.072+15.049 / 2			123.786	1	123.786	Sq.Mt.
326	L	8.093 X 15.049+15.026 / 2			123.653	1	123.653	Sq.Mt.
327	L	8.093 X 15.026+15.002 / 2			123.519	1	123.519	Sq.Mt.
328	L	8.093 X 15.002+14.979 / 2			123.386	1	123.386	Sq.Mt.
329	L	8.093 X 14.979+14.956 / 2			123.252	1	123.252	Sq.Mt.
330	L	8.093 X 14.956+14.932 / 2			123.115	1	123.115	Sq.Mt.
331	L	8.093 X 14.932+14.909 / 2			122.981	1	122.981	Sq.Mt.
332	L	8.093 X 14.909+14.886 / 2			122.848	1	122.848	Sq.Mt.
333	L	8.093 X 14.886+14.862 / 2			122.714	1	122.714	Sq.Mt.
334	L	8.093 X 14.862+14.839 / 2			122.581	1	122.581	Sq.Mt.
335	L	8.093 X 14.839+14.815 / 2			122.447	1	122.447	Sq.Mt.
GRAND TOTAL					10015.403	73 OR	2.475 / 30.026	Sq.Mt. / acres / %

CLIENT/ OWNER

GREENHOMES INFRA DEVELOPERS PVT. LTD.
E- 149, FIRST FLOOR, OPP. SAINIK VIHAR, GATE NO 1,
RISHI NAGAR, RANI BAG, NEW DELHI- 110034

CLIENT SIGNATURE

(AUTHORISED SIGNATORY FOR: GREENHOMES INFRA DEVELOPERS PVT. LTD.)

AARORA ASSOCIATES
Cabin 105 FF,Sco' 91-93, Ansal Sampark Building, Sector- 5
Panchkula. # +91-9888327587

ARCHITECT

CA 2012 50 14
Ar VISHAL ARORA
COUNCIL of ARCHITECTURE

PROJECT CODE: L2404

PROJECT TITLE
AFFORDABLE RESIDENTIAL PLOTTED COLONY UNDER DDJAY ON LAND MEASURING 20.2375 ACRES SECTOR- 28, KURUKSHETRA FOR M/S GREENHOMES INFRA DEVELOPERS PVT. LTD.

DRAWING TITLE
DEMARCATION PLAN
FOR PLOTTED RESIDENTIAL HOUSING COLONY

NORTH

DRAWING NO.
L2404-RPC-DP-0001

SCALE 1: 1000

REV 00

DATE: 15.01.2025

SHEET NO. 1 of 1