

(SANJAY KANG)
ATP (HQ)

(R.S. BATHI)
DTP (HQ)

(HITESH SHARMA)
STP (M) HQ




(HITESH KGH)
ATP (HR)

(T.L. SATYAPRAKASH, IAS)
DG, TCP (HR)


(RAM AVTAR BASSI)
JD (HQ)

NOTE:
FORMATION LVL 237.50 = 100.00 RL

AREA CALCULATION				
S.NO	DISCRPTION	%	AREA IN ACRE	AREA IN SQM.
1	TOTAL SITE AREA		6.00000	24281.12
2	MAX. PERMISSIBLE AREA UNDER PLOTTING	61%	3.66000	14811.48
3	PROPOSED AREA UNDER PLOTTING	51.60%	3.09574	12528.01
4	REQUIRED AREA FOR COMMON FACILITIES TO BE HANDED OVER TO GOVT.	10%	0.60000	2428.11
5	AREA PROVIDED FOR COMMAN FACILITIES TO BE HANDED OVER TO GOVT.	10.00%	0.60000	2428.12
6	REQUIRED MIN. GREEN AREA.	7.5%	0.45000	1821.08
7	PROVIDED GREEN AREA	8.02%	0.48109	1946.90
8	PERMISSIBLE AREA UNDER COMMERCIAL	4%	0.24000	971.24
9	PROPOSED AREA UNDER COMMERCIAL	2.03%	0.12158	492.00
10	PERMISSIBLE POPULATION	240-400	1440.00	2400.00
11	PROPOSED POPULATION	108X13.5	1458	243 PERSONS/AC.

	10% AREA OF TOTAL LAND HANDED TO GOVT. FOR COMMON FACILITIES
	COMMERCIAL AREA
	GREEN AREA

TITLE :- LAYOUT PLAN	
SCALE:- SCALE 1:750 1:1000	DATE:- 25-04-2023



ARCHITECT'S SIGN.