

1 SECTION – X
SCALE: 1:200



2 SECTION – Y
SCALE: 1:200

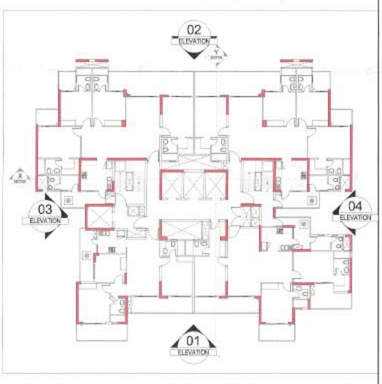

KEY PLAN
SCALE: N.T.S

NOTES:
1. ALL LIFTS SHALL HAVE 100%POWER BACKUP.
2. ALL ELECTRICAL INSTALLATIONS SHALL BE AS PER PROVISION OF NBC.
3. FIRE FIGHTING/SAFETY PROVISIONS WILL BE AS PER RELEVANT NBC PROVISIONS.
4. BUILDING STRUCTURE DESIGNED EARTHQUAKE RESISTANT.
5. MAIN ENTRY & BOUNDARY WALL AS PER STANDARD DESIGN.
6. TOILET WILL BE MECHANICALLY VENILATED WITH 100% POWER BACKUP.

PROJECT:
PROPOSED BUILDING PLAN OF RESIDENTIAL COLONY UNDER NEW INTEGRATED LICENSING POLICY FOR AN AREA MEASURING 48.213875 ACRES AFTER FREEZING THE LAND OF COLLABORATORS 27.131925 ACRES OUT OF 75.3458 ACRES FROM LICENSE NO 19 OF 2019 (53.3833 ACRES), LICENCE NO 226 DATED 31.10.23 (20.41875 ACRES) AND LICENSE NO. 227 DATED 31.10.23 (1.54375 ACRES) IN THE REVENUE ESTATE OF VILLAGE NAURANGPUR IN SECTOR 79 & 79 B, GURUGRAM HARYANA BEING DEVELOPED BY LOON LAND DEVELOPMENT LTD.

CLIENT:
M/s Loon Development Limited,
Office No. 1221-A, Devika Tower,
12th Floor, 6, Nehru Place, New Delhi-110019

OWNER SIGN:
For Loon Land Development Ltd.

ARCHITECT SIGN: T.K. MAHAJAN
Director
R.D. ARCH., A.I.I.A (ARCHITECT)
CA/78/31128
C-103 A, First Floor, Panchsheel Vihar,
Malviya Nagar, New Delhi - 110 017
Mobile : 9891480607, 9892209130

TO BE READ WITH THIS OFFICE MEMO NO.: 1067 DATED: 16-01-2024

DTP (HQ)

Ram Avtar Bansal
JD(HQ)

Coordinator
Architect

DTP (HQ)

DRAWING TITLE:
TOWER-17
SECTIONS - X & Y

DATE:	SHEET No.	NORTH
SCALE: 1:200	T4-9	