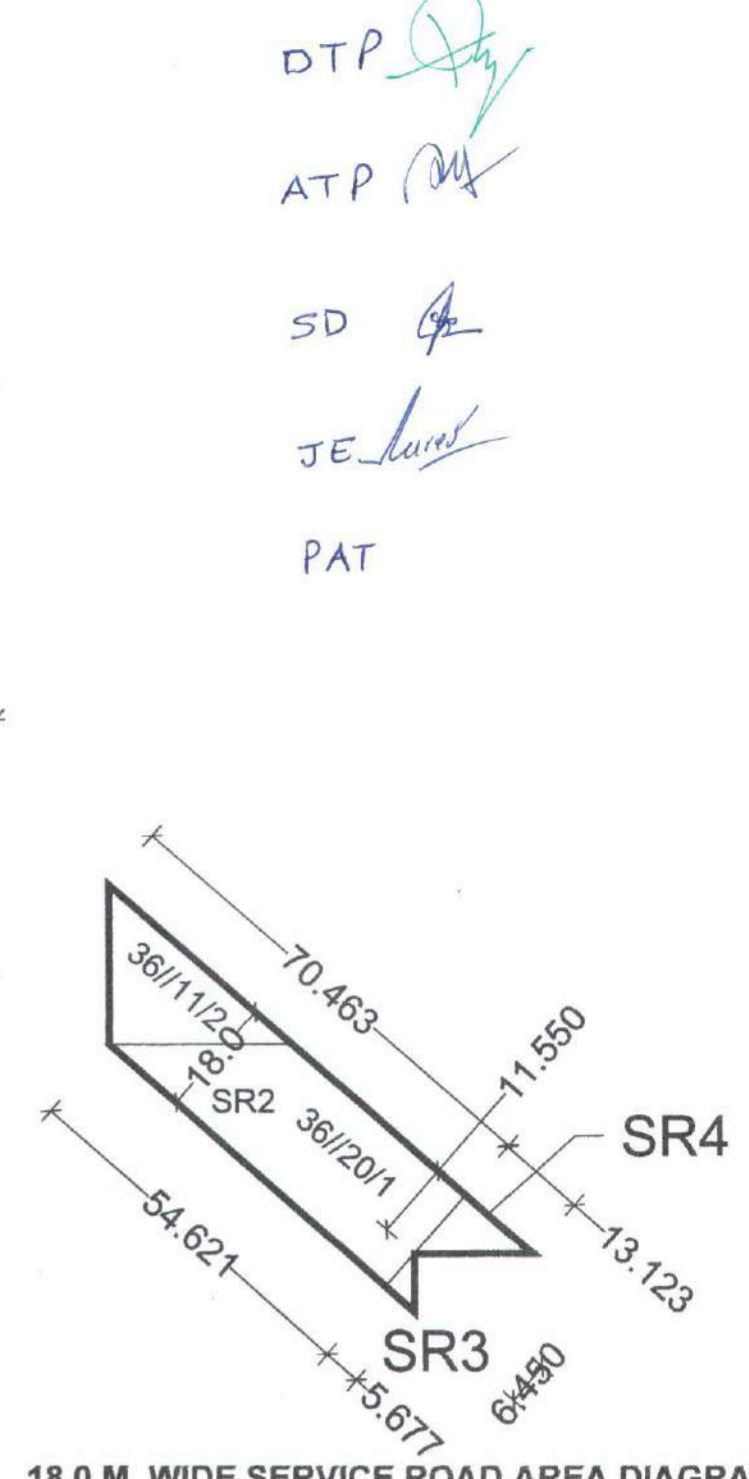
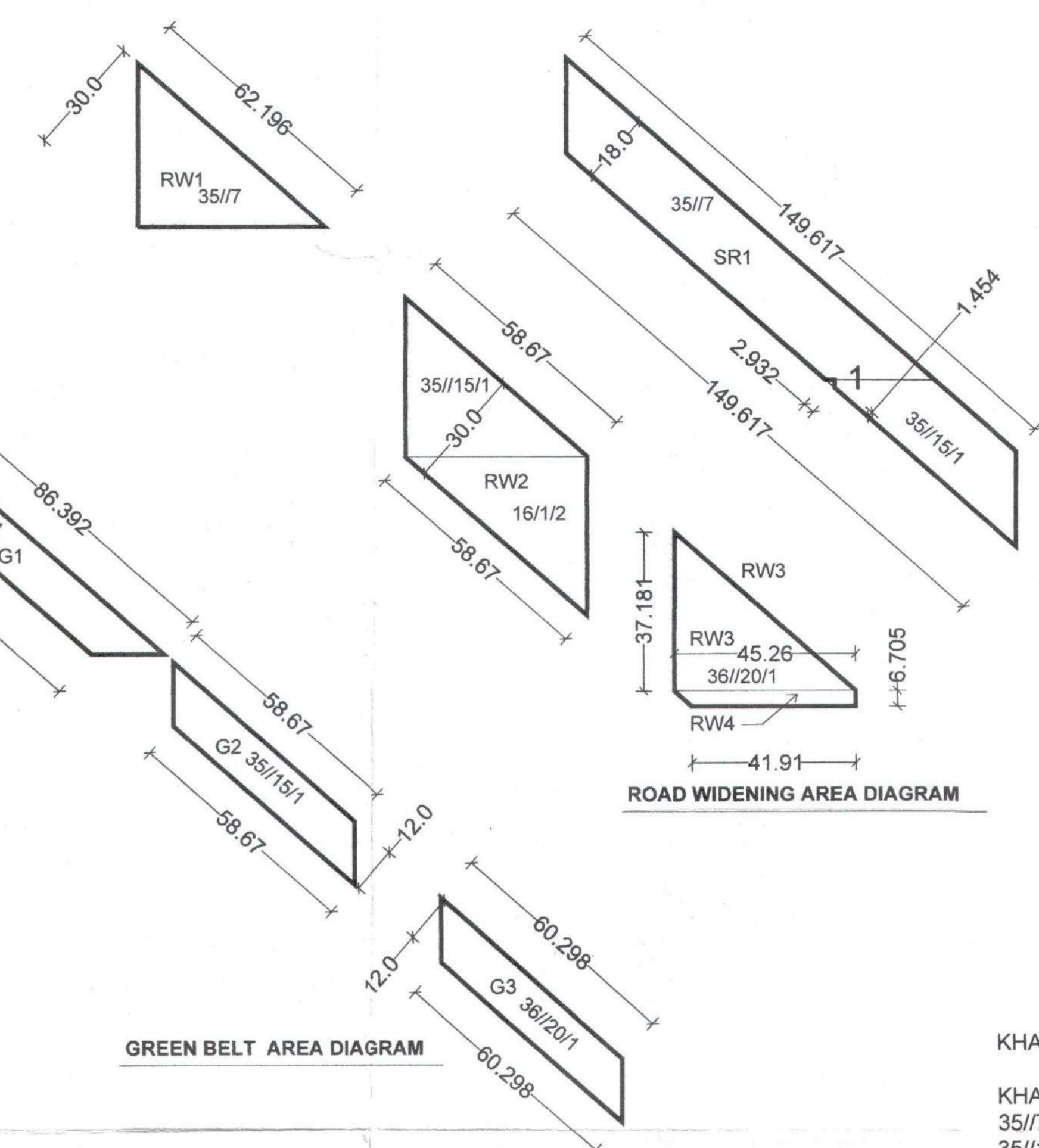
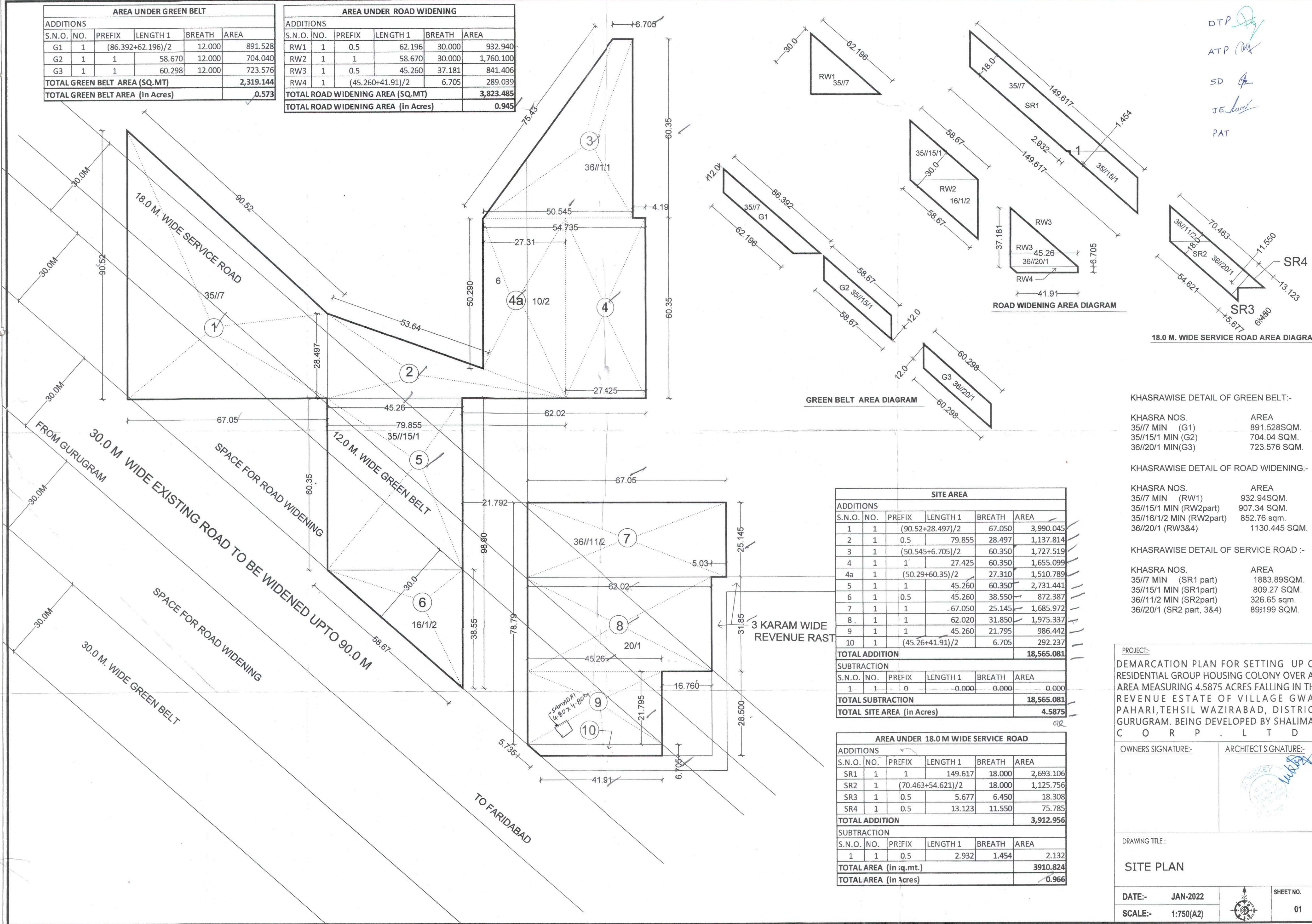


AREA UNDER GREEN BELT					
ADDITIONS					
S.N.O.	NO.	PREFIX	LENGTH 1	BREATH	AREA
G1	1		(86.392+62.196)/2	12.000	891.528
G2	1	1	58.670	12.000	704.040
G3	1	1	60.298	12.000	723.576
TOTAL GREEN BELT AREA (SQ.MT)					2,319.144
TOTAL GREEN BELT AREA (In Acres)					0.573

AREA UNDER ROAD WIDENING					
ADDITIONS					
S.N.O.	NO.	PREFIX	LENGTH 1	BREATH	AREA
RW1	1	0.5	62.196	30.000	932.940
RW2	1	1	58.670	30.000	1,760.100
RW3	1	0.5	45.260	37.181	841.406
RW4	1		(45.260+41.91)/2	6.705	289.039
TOTAL ROAD WIDENING AREA (SQ.MT)					3,823.485
TOTAL ROAD WIDENING AREA (In Acres)					0.945



KHASRAWISE DETAIL OF GREEN BELT:-

KHASRA NOS.	AREA
35//7 MIN (G1)	891.528SQM.
35//15/1 MIN (G2)	704.04 SQM.
36//20/1 MIN(G3)	723.576 SQM.

KHASRAWISE DETAIL OF ROAD WIDENING:-

KHASRA NOS.	AREA
35//7 MIN (RW1)	932.94SQM.
35//15/1 MIN (RW2part)	907.34 SQM.
35//16/1/2 MIN (RW2part)	852.76 sqm.
36//20/1 (RW3&4)	1130.445 SQM.

KHASRAWISE DETAIL OF SERVICE ROAD :-

KHASRA NOS.	AREA
35//7 MIN (SR1 part)	1883.89SQM.
35//15/1 MIN (SR1part)	809.27 SQM.
36//11/2 MIN (SR2part)	326.65 sqm.
36//20/1 (SR2 part, 3&4)	893.199 SQM.

SITE AREA					
ADDITIONS					
S.N.O.	NO.	PREFIX	LENGTH 1	BREATH	AREA
1	1		(90.52+28.497)/2	67.050	3,990.045
2	1	0.5	79.855	28.497	1,137.814
3	1		(50.545+6.705)/2	60.350	1,727.519
4	1	1	27.425	60.350	1,655.099
4a	1		(50.29+60.35)/2	27.310	1,510.789
5	1	1	45.260	60.350	2,731.441
6	1	0.5	45.260	38.550	872.387
7	1	1	67.050	25.145	1,685.972
8	1	1	62.020	31.850	1,975.337
9	1	1	45.260	21.795	986.442
10	1		(45.26+41.91)/2	6.705	292.237
TOTAL ADDITION					18,565.081
SUBTRACTION					
S.N.O.	NO.	PREFIX	LENGTH 1	BREATH	AREA
1	1	0	0.000	0.000	0.000
TOTAL SUBTRACTION					18,565.081
TOTAL SITE AREA (in Acres)					4.5875

AREA UNDER 18.0 M WIDE SERVICE ROAD					
ADDITIONS					
S.N.O.	NO.	PREFIX	LENGTH 1	BREATH	AREA
SR1	1	1	149.617	18.000	2,693.106
SR2	1		(70.463+54.621)/2	18.000	1,125.756
SR3	1	0.5	5.677	6.450	18.308
SR4	1	0.5	13.123	11.550	75.785
TOTAL ADDITION					3,912.956
SUBTRACTION					
S.N.O.	NO.	PR:FIX	LENGTH 1	BREATH	AREA
1	1	0.5	2.932	1.454	2.132
TOTAL AREA (in sq.mt.)					3910.824
TOTAL AREA (in Acres)					0.966

PROJECT:-
 DEMARCATION PLAN FOR SETTING UP OF RESIDENTIAL GROUP HOUSING COLONY OVER AN AREA MEASURING 4.5875 ACRES FALLING IN THE REVENUE ESTATE OF VILLAGE GWAL PAHARI, TEHSIL WAZIRABAD, DISTRICT GURUGRAM. BEING DEVELOPED BY SHALIMAR C O R P L T D

OWNERS SIGNATURE:-
 ARCHITECT SIGNATURE:-

DRAWING TITLE:
SITE PLAN

DATE:- JAN-2022
 SCALE:- 1:750(A2)

SHEET NO.
 01