


ZONING PLAN OF COMMERCIAL COLONY AREA MEASURING 3.9625 ACRES (LICENCE NO. 47, DATED 18/04/2022) IN SECTOR-89, GURUGRAM BEING DEVELOPED BY SMART ARENA HOMETOWN LLP IN COLLABORATION WITH PEERRAGE BUILDWELL PVT.LTD.

7c-4611

- 12. PROVISIONS OF PUBLIC HEALTH FACILITIES.**
The W.C. and urinals provided in the buildings shall conform to the Haryana Building Code, 2017 and National Building Code, 2016.
- 13. EXTERNAL FINISHES**
(a) The external wall finishes, so far as possible shall be in natural or permanent type of materials like bricks, stone, concrete, terracotta, grills, marble, chips, class metals or any other finish which may be allowed by the Competent Authority.
(b) All sign boards and names shall be written on the spaces provided on buildings as per approved buildings plans specifically for this purpose and at no other places, whatsoever.
(c) For building services, plumbing services, construction practices, building material, foundation and Damp Proof Course Chapter 10 of the Haryana Building Code, 2017 shall be followed.
- 14. LIFTS AND RAMPS.**
(a) Lift and Ramps in building shall be provided as per Chapter 7.7 of the Haryana Building Code, 2017.
(b) Lift shall be provided with 100% standby generators along with automatic switchover along with staircase of required width and number.
(c) Ramps shall also be provided as per the provisions of Haryana Building Code, 2017 and National Building Code, 2016, as applicable.
- 15. BUILDING BYE-LAWS**
(a) The construction of the building/buildings shall be governed by provisions of the Haryana Building Code, 2017. On the points where Haryana Building Code, 2017 is silent the National Building Code of India, 2016 shall be followed.
- 16. FIRE SAFETY MEASURES**
(a) The owner will ensure the provision of proper fire safety measures in the multi storied buildings conforming to the provisions of the Haryana Building Code, 2017 / National Building Code of India, 2016 and the same should be got certified from the Competent Authority.
(b) Electric Sub Station/generator room if provided should be on solid ground near DG/ LT. Control panel on ground floor or in upper basement and it should be located on outer periphery of the building, the same should be got approved from the competent authority.
(c) To ensure fire fighting scheme shall be got approved from the Director, Urban Local Bodies, Haryana or any person authorized by the Director, Haryana. This approval shall be obtained prior to starting the construction work at site.
(d) That the contractor/owner shall obtain the clearance/NOC as per the provisions of the Notification No. S.O. 1533 (E) Dated 14.9.2006 issued by Ministry of Environment and Forest, Government of India before starting the construction, if applicable.
(e) That the rain water harvesting system shall be provided as per Central Ground Water Authority norms/Haryana Government notification as applicable.
(f) That the contractor/owner shall use only light-emitting Diode lamps (LED) fitting for internal lighting as well as Campus lighting.
(g) That the contractor/owner shall ensure the installation of Solar Photovoltaic Power Plant as per the provisions of order No. 22/52/2005-5-Power dated 21.03.2016 issued by Haryana Government Renewable Energy Department. NO. 19/6/2016-SP dated 31.03.2016 issued by Haryana Government Renewable Energy Department.
- 22. GENERAL**
(a) Among other plans and papers detailed elevations of buildings along all sides exposed to public view shall be drawn according to scale as mentioned in the Haryana Building Code-2017.
(b) The water storage tanks and other plumbing works etc. shall not be exposed to view each face of building but shall be suitably encased.
(c) No applied decoration like inscription, crosses, names of persons or buildings are permitted on any external face of the building.
(d) Garbage collection center of appropriate size shall be provided within the site.
(e) Color trade emblem and other symbols shall be subject to the approval of the Competent Authority.
- DRG No. DTCP- 8267 Dated 28-04-22

(DINESH KUMAR) SD(HQ)
(SANJAY NARANG) ATP(HQ)
(S.K.SHERAWAT) DTP (HQ)
(HITESH SHARMA) STRP(HQ)
(P. P. SINGH) DTP (HR)
(K. MAKRAND PANDURANG, IAS) DTCP (HR)



For purpose of Code 1.2 (KCV) & 6.1 (1) of the Haryana Building Code, 2017, amended from time to time.

1. SHAPE & SIZE OF SITE.
The shape and size of site is in accordance with the demarcation plan shown as A to T as confirmed by DTP(P), Gurugram vide Enstr No. 1577 dated 10.02.2022.

2. LAND USE.
The type of commercial buildings permissible in this site shall conform to the provisions of the commercial zone as provided in Appendix 'B' to the Final Development Plan of Gurugram Manesar Urban Complex, as amended from time to time, as applicable.

3. TYPE OF BUILDING PERMITTED AND LAND USE ZONES.
The type of building permitted in this site i.e. Shopping Mall, Multiplex, Departmental Store, Integrated Commercial, Service Apartment, Starred Hotel/Unstarred Hotel, Offices & other allied uses etc.

Notion	Type of Building permitted/permissible structure
Open Space Zone	Open parking, garden, landscaping features, underground services etc.
Building Zone	Building as per permissible land use in clause B above and uses permissible in the open space zone.

4. SITE COVERAGE AND FLOOR AREA RATIO (FAR)
(a) The building or buildings shall be constructed only within the portion of the site marked as building zone as explained below, and numbers etc.
(b) The maximum coverage on ground floor shall be 60% on the area of 3.9625 acre.
(c) Maximum Permissible FAR shall be 1.75% on the area of 3.9625 acre.

5. HEIGHT OF BUILDING.
(a) The height of the building block, subject of course to the provisions of the site coverage and FAR, shall be governed by the following:
(a) The maximum height of the buildings shall be as Chapter 6.3 (3) (i) and Chapter 6.3 (3) (ii) of the Haryana Building Code, 2017.
(b) The plinth height of building shall be as per Chapter 7.3 of the Haryana Building Code, 2017.
(c) All building blocks shall be constructed so as to maintain an inter-set distance not less than the set back required for each building according to the table below.
(d) If the permissible area is archived on Ground floor same will be achieved on subsequent floor.

S.No.	HEIGHT OF BUILDING (In meters)	SET BACK / OPEN SPACE TO BE LEFT AROUND BUILDING (In meters)
1	10	3
2	15	3
3	18	3
4	21	4
5	24	5
6	27	6
7	30	7
8	35	8
9	40	10
10	45	11
11	50	14
12	55	16
13	60	17
14	70	18
15	120	19
16	Above 100	20

6. PARKING
(a) Adequate parking spaces, covered, open or in the basement shall be provided for vehicles of users and occupiers, within the site as per Chapter 7.1 of the Haryana Building Code, 2017.
(b) In no circumstance, the vehicle(s) belonging/ related to the plot/ premises shall be parked outside the plot area.
(c) Above.

7. APPROACH TO SITE.
(a) The vehicular approach to the site shall be planned and provided giving due consideration to the junctions with the surrounding roads to the satisfaction of the Competent Authority.
(b) The approach to the site shall be shown on the zoning plan.

8. BAR ON SUB-DIVISION OF SITE.
Sub-division of the site shall not be permitted, in any circumstances.

9. APPROVAL OF BUILDING PLANS
The building plans of the building to be constructed at site shall have to be got approved from the Director, Town & Country Planning, Haryana/ any other persons or the committee authorized by him, as per provision of Haryana Building Code, 2017 as amended time to time) before starting up the construction.


10. BASEMENT.
(a) The number of basement storages within building zone of site shall be as per Chapter 6.3(3)(ii) of the Haryana Building Code, 2017.
(b) The basement shall be constructed, used and maintained as per Chapter 7.16 of the Haryana Building Code, 2017.

11. PLANNING NORMS.
The building to be constructed shall be planned and designed to the norms and standards as per Chapter-7 of the Haryana Building Code, 2017, and as approved by the Competent Authority.

12 MTR. WIDE SERVICE ROAD
60 MTR. WIDE UTILITY CORRIDOR
75 MTR. WIDE SERVICE ROAD
12 MTR. WIDE SERVICE ROAD

SECTOR-85

ZONED AREA = 3.064 ACRE
ALL DIMENSIONS ARE IN METER




SECTOR-89

12 MTR. WIDE SERVICE ROAD
60 MTR. WIDE UTILITY CORRIDOR
75 MTR. WIDE SERVICE ROAD
12 MTR. WIDE SERVICE ROAD

SECTOR-85

ZONED AREA = 3.064 ACRE
ALL DIMENSIONS ARE IN METER




SECTOR-89

12 MTR. WIDE SERVICE ROAD
60 MTR. WIDE UTILITY CORRIDOR
75 MTR. WIDE SERVICE ROAD
12 MTR. WIDE SERVICE ROAD

SECTOR-85

ZONED AREA = 3.064 ACRE
ALL DIMENSIONS ARE IN METER




SECTOR-89

12 MTR. WIDE SERVICE ROAD
60 MTR. WIDE UTILITY CORRIDOR
75 MTR. WIDE SERVICE ROAD
12 MTR. WIDE SERVICE ROAD

SECTOR-85

ZONED AREA = 3.064 ACRE
ALL DIMENSIONS ARE IN METER




SECTOR-89

12 MTR. WIDE SERVICE ROAD
60 MTR. WIDE UTILITY CORRIDOR
75 MTR. WIDE SERVICE ROAD
12 MTR. WIDE SERVICE ROAD

SECTOR-85

ZONED AREA = 3.064 ACRE
ALL DIMENSIONS ARE IN METER




SECTOR-89

12 MTR. WIDE SERVICE ROAD
60 MTR. WIDE UTILITY CORRIDOR
75 MTR. WIDE SERVICE ROAD
12 MTR. WIDE SERVICE ROAD

SECTOR-85

ZONED AREA = 3.064 ACRE
ALL DIMENSIONS ARE IN METER




SECTOR-89

12 MTR. WIDE SERVICE ROAD
60 MTR. WIDE UTILITY CORRIDOR
75 MTR. WIDE SERVICE ROAD
12 MTR. WIDE SERVICE ROAD

SECTOR-85

ZONED AREA = 3.064 ACRE
ALL DIMENSIONS ARE IN METER




SECTOR-89

12 MTR. WIDE SERVICE ROAD
60 MTR. WIDE UTILITY CORRIDOR
75 MTR. WIDE SERVICE ROAD
12 MTR. WIDE SERVICE ROAD

SECTOR-85

ZONED AREA = 3.064 ACRE
ALL DIMENSIONS ARE IN METER




SECTOR-89

12 MTR. WIDE SERVICE ROAD
60 MTR. WIDE UTILITY CORRIDOR
75 MTR. WIDE SERVICE ROAD
12 MTR. WIDE SERVICE ROAD

SECTOR-85

ZONED AREA = 3.064 ACRE
ALL DIMENSIONS ARE IN METER




SECTOR-89

12 MTR. WIDE SERVICE ROAD
60 MTR. WIDE UTILITY CORRIDOR
75 MTR. WIDE SERVICE ROAD
12 MTR. WIDE SERVICE ROAD

SECTOR-85

ZONED AREA = 3.064 ACRE
ALL DIMENSIONS ARE IN METER




SECTOR-89

12 MTR. WIDE SERVICE ROAD
60 MTR. WIDE UTILITY CORRIDOR
75 MTR. WIDE SERVICE ROAD
12 MTR. WIDE SERVICE ROAD

SECTOR-85

ZONED AREA = 3.064 ACRE
ALL DIMENSIONS ARE IN METER




SECTOR-89

12 MTR. WIDE SERVICE ROAD
60 MTR. WIDE UTILITY CORRIDOR
75 MTR. WIDE SERVICE ROAD
12 MTR. WIDE SERVICE ROAD

SECTOR-85

ZONED AREA = 3.064 ACRE
ALL DIMENSIONS ARE IN METER




SECTOR-89

12 MTR. WIDE SERVICE ROAD
60 MTR. WIDE UTILITY CORRIDOR
75 MTR. WIDE SERVICE ROAD
12 MTR. WIDE SERVICE ROAD

SECTOR-85

ZONED AREA = 3.064 ACRE
ALL DIMENSIONS ARE IN METER




SECTOR-89

12 MTR. WIDE SERVICE ROAD
60 MTR. WIDE UTILITY CORRIDOR
75 MTR. WIDE SERVICE ROAD
12 MTR. WIDE SERVICE ROAD

SECTOR-85

ZONED AREA = 3.064 ACRE
ALL DIMENSIONS ARE IN METER




SECTOR-89

12 MTR. WIDE SERVICE ROAD
60 MTR. WIDE UTILITY CORRIDOR
75 MTR. WIDE SERVICE ROAD
12 MTR. WIDE SERVICE ROAD

SECTOR-85

ZONED AREA = 3.064 ACRE
ALL DIMENSIONS ARE IN METER




SECTOR-89

12 MTR. WIDE SERVICE ROAD
60 MTR. WIDE UTILITY CORRIDOR
75 MTR. WIDE SERVICE ROAD
12 MTR. WIDE SERVICE ROAD

SECTOR-85

ZONED AREA = 3.064 ACRE
ALL DIMENSIONS ARE IN METER




SECTOR-89

12 MTR. WIDE SERVICE ROAD
60 MTR. WIDE UTILITY CORRIDOR
75 MTR. WIDE SERVICE ROAD
12 MTR. WIDE SERVICE ROAD

SECTOR-85

ZONED AREA = 3.064 ACRE
ALL DIMENSIONS ARE IN METER




SECTOR-89

12 MTR. WIDE SERVICE ROAD
60 MTR. WIDE UTILITY CORRIDOR
75 MTR. WIDE SERVICE ROAD
12 MTR. WIDE SERVICE ROAD

SECTOR-85

ZONED AREA = 3.064 ACRE
ALL DIMENSIONS ARE IN METER




SECTOR-89

12 MTR. WIDE SERVICE ROAD
60 MTR. WIDE UTILITY CORRIDOR
75 MTR. WIDE SERVICE ROAD
12 MTR. WIDE SERVICE ROAD

SECTOR-85

ZONED AREA = 3.064 ACRE
ALL DIMENSIONS ARE IN METER




SECTOR-89

12 MTR. WIDE SERVICE ROAD
60 MTR. WIDE UTILITY CORRIDOR
75 MTR. WIDE SERVICE ROAD
12 MTR. WIDE SERVICE ROAD

SECTOR-85

ZONED AREA = 3.064 ACRE
ALL DIMENSIONS ARE IN METER




SECTOR-89

12 MTR. WIDE SERVICE ROAD
60 MTR. WIDE UTILITY CORRIDOR
75 MTR. WIDE SERVICE ROAD
12 MTR. WIDE SERVICE ROAD

SECTOR-85

ZONED AREA = 3.064 ACRE
ALL DIMENSIONS ARE IN METER




SECTOR-89

12 MTR. WIDE SERVICE ROAD
60 MTR. WIDE UTILITY CORRIDOR
75 MTR. WIDE SERVICE ROAD
12 MTR. WIDE SERVICE ROAD

SECTOR-85

ZONED AREA = 3.064 ACRE
ALL DIMENSIONS ARE IN METER




SECTOR-89

12 MTR. WIDE SERVICE ROAD
60 MTR. WIDE UTILITY CORRIDOR
75 MTR. WIDE SERVICE ROAD
12 MTR. WIDE SERVICE ROAD

SECTOR-85

ZONED AREA = 3.064 ACRE
ALL DIMENSIONS ARE IN METER




SECTOR-89

12 MTR. WIDE SERVICE ROAD
60 MTR. WIDE UTILITY CORRIDOR
75 MTR. WIDE SERVICE ROAD
12 MTR. WIDE SERVICE ROAD

SECTOR-85

ZONED AREA = 3.064 ACRE
ALL DIMENSIONS ARE IN METER



SECTOR-89

12 MTR. WIDE SERVICE ROAD
60 MTR. WIDE UTILITY CORRIDOR
75 MTR. WIDE SERVICE ROAD
12 MTR. WIDE SERVICE ROAD

SECTOR-85

ZONED AREA = 3.064 ACRE
ALL DIMENSIONS ARE IN METER