

FORM LC -V
(See Rule 12)
HARYANA GOVERNMENT
TOWN AND COUNTRY PLANNING DEPARTMENT

Licence No. 19 of 2019

This Licence is granted under the Haryana Development and Regulation of Urban Areas Act, 1975 & the Rules 1976, made thereunder to Revital Reality Pvt. Ltd., Surat Singh S/o Ramchander, Sh. Aashish Yadav S/o Sh. Davinder, Sh. Kanwar Singh S/o Sh. Jagmal Singh, Sh. Krishan, Abhay, Virender, Om Parkash Ss/o Sh. Arjun Singh, Smt. Sumitra W/o Daljit Singh, Guru Datt, Shyoraj Ss/o Deep Chand, Smt. Bhagwani Wd/o and Sh. Harpal, Lal Chand, Sudhir, Sunil Ss/o Rajbir, Sh. Bhagwana S/o Ishwar, Fimosys Infrastructure Pvt. Ltd., Standard Farms Pvt. Ltd., Jasmine Megastructure Pvt. Ltd., ASP Sarin Reality Pvt. Ltd., in collaboration with Revital Reality Pvt. Ltd., A-703-704, Signature Towers, South City-I, Gurugram-122001 for setting up of RESIDENTIAL PLOTTED COLONY on the land measuring 99.11319 acres from license no. 137 of 2014 dated 27.08.2014 and fresh additional area measuring 6.075 acres under New Integrated Licencing Policy-2016 (schedule of land enclosed) in the revenue estate of village Naurangpur, Sector-79 & 79 B, Gurugram.

1. The Licence is granted subject to the following conditions:

- i) That Residential Plotted Colony will be laid out in confirmation to the approved layout plans and development works are executed according to the designs and specifications shown in the approved plan.
- ii) That conditions of the agreements already executed are duly fulfilled and the provisions of Haryana Development and Regulation of Urban Areas Act, 1975 and the Rules 1976 made thereunder are duly complied with.
- iii) That licensee shall submit the additional bank guarantee, if any required at the time of approval of Service Plans/Estimate. With an increase in the cost of construction and increase in the number of facilities in building Plan, you would be required to furnish an additional bank guarantee within 30 days on demand. It is made clear that bank guarantee of Internal Development Works/EDC has been worked out on the interim rates.
- iv) That licensee shall transfer the area coming under the sector roads and restricted belt/green belt which forms part of licenced area and in lieu of which benefit to the extent permissible as per policy towards plotable area /FAR is being granted, shall be transferred free of cost to the Government.
- v) That licensee shall construct and transfer the portion of internal sector road, which shall form part of the licenced area, free of cost to the Government.
- vi) That licensee understand that the development/construction cost of 24/18 m major internal roads is not included in the EDC rates and you

alongwith the construction cost of 24/18 m wide major internal roads as and when finalized and demanded by the Department.


- vii) That Licencee shall arrange electric connection from HVPN/DHBNL for electrification of colony and shall install the electricity distribution infrastructure as per the peak load requirement of the colony for which you shall get the electrical (distribution) service plan/estimates approved from the agency responsible for installation of external electric services i.e. HVPN/DHBNL and complete the same before obtaining completion certificate for the colony.
- viii) That licencee shall deposit an amount of ₹ 34,71,80,242/- on account of Infrastructural Development Charges (@ ₹ 625 x 5/7 per Sqm) for residential component and (@ ₹ 1000/- per Sqm) for commercial component in two equal installments, first within 60 days and second within six months of issuance of licence through Bank Draft in favour of the Director, Town & Country Planning, Haryana payable at Chandigarh, in case of failure to deposit IDC as per above schedule, an interest @ 18% per annum for delayed period shall be paid.
- ix) That licencee shall make arrangements for water supply, sewerage, drainage etc. to the satisfaction of DTCP till these services are made available from External Infrastructure to be laid by HSVP or any other Govt. Agency.
- x) That licencee shall submit no objection certificate/approval, as required under notification dated 14.09.2006 issued by Ministry of Environment and Forest, Govt. of India before executing development works at site, in this office.
- xi) That licencee shall obtain clearance from competent Authority, if required under PLPA, 1900 and any other clearance required under any other law.
- xii) That licencee shall maintain and upkeep all roads, open spaces, public parks and public health services for a period of five years from the date of issue of the completion certificate unless earlier relieved of this responsibility and thereupon to transfer all such roads, open spaces, public parks and public health services free of cost to the Govt. or the local authority, as the case may be in accordance with the provisions of Section 3(3)(a)(iii) of the Haryana Development and Regulation of Urban Areas Rules, 1976.
- xiii) That licencee shall construct at its own cost, or get constructed by any other institution or individual at its costs, schools, hospitals, community centers and other community buildings on the land set apart for this purpose, within four years from grant of licence extendable by the Director for another period of two years, for the reasons to be recorded in writing failing which the land shall vest with the Government after such specified period, free of cost, in which case the Government shall be at liberty to transfer such land to any person or any institution including a local Authority, for the said purposes, on such terms and conditions, as it may deem fit.
- xiv) That licencee shall pay the labour cess charges as per policy dated 04.05.2010.
- xv) That licencee shall provide the rain water harvesting system as per central ground water Authority Norms/Haryana Govt. notification as applicable.

- xvi) That licensee shall deposit thirty percentum of the amount realized, from time to time, from the plot holders within a period of 10 days of its realization in a separate account to be maintained in a scheduled Bank. This account shall only be utilized towards meeting the cost of internal development works in the colony.
- xvii) That licensee shall make the provision of solar water heating system as per HAREDA guidelines and shall be made operational where applicable before applying for an Occupation Certificate.
- xviii) That licensee shall use only CFL fittings for internal as well as for campus lighting.
- xix) That licensee shall submit compliance of Rule 24, 26, 27 & 28 of Rules 1976 & Section 5 of Haryana Development and Regulation of Urban Areas Act, 1975, and shall inform account number and full particulars of the scheduled Bank wherein thirty percentum of the amount realized from the Flat/shop buyers for meeting the cost of Internal Development Works in the colony is deposited.
- xx) That licensee shall keep pace of the construction atleast in accordance with sale agreement executed with the buyers of the flats as and when scheme is launched, after approval of building plans.
- xxi) That licensee shall not create Third Party Right/ pre launch against the licenced land, before approval of building plans.
- xxii) That provision of External Development Facilities may take long time by HSVP, the licensee shall not claim any damages against the Department for loss occurred, if any.
- xxiii) That licensee shall specify the detail of calculations per Sqm/per sq ft, which is being demanded from the flat owners on account of IDC/EDC, if being charged separately as per rates fixed by Govt.
- xxiv) That developer company, i.e., Revital Reality Pvt. Ltd. shall be responsible for compliance of all terms and conditions of licence/provisions of the Act of 1975 and Rules 1976 till the grant of Final Completion Certificate to the colony or relieved of the responsibility by the Director, Town & Country Planning, Haryana whichever is earlier.
- xxv) That licensee shall not use the ground water for the purpose of construction of building. The building plans shall be approved only after the source of water for construction purposes is explained to the satisfaction of HSVP in terms of orders of the Hon'ble High Court dated 16.07.2012 in CWP's no. 20032 of 2008, 13594 of 2009 and 807 of 2012.
- xxvi) That licensee shall permit the Director or any other officer authorized by him to inspect the execution of the layout and the development works in the colony and to carry out all directions issued by him for ensuring due compliance of the execution of the layout and development works in accordance with the licence granted.
- xxvii) You shall transfer 10% area of the licenced colony free of cost to the Government for provision of community facilities within 60 days of grant of licence but before approval of building plans.
- xxviii) You shall transfer 12% of the colony area free of cost to the Government in the revenue records earmarked for EWS and NPWL

xxix) That licencee shall obey all the directions/restrictions imposed by the Department from time to time in public interest

2. The licence is valid up to 10/02/2024.


Dated: The 11/02/2019,
Chandigarh


(K. Makrand Pandurang, IAS)
Director,
Town & Country Planning
Haryana, Chandigarh

Endst. No. LC-2938-B-JE (VA)-2019/ 4299-4315 Dated: 13-02-2019

A copy along with a copy of schedule of land is forwarded to the following for information and necessary action: -

1. Revital Reality Pvt. Ltd., Surat Singh S/o Ramchander, Aashish Yadav S/o Sh. Davinder, Sh. Kanwar Singh S/o Sh. Jagmal Singh, Sh. Krishan, Abhay, Virender, Om Parkash Ss/o Sh. Arjun Singh, Smt. Sumitra W/o Daljit Singh, Guru Datt, Shyoraj Ss/o Deep Chand, Smt. Bhagwani Wd/o and Sh. Harpal, Lal Chand, Sudhir, Sunil Ss/o Rajbir, Sh. Bhagwana S/o Ishwar, Fimosys Infrastructure Pvt. Ltd., Standard Farms Pvt. Ltd., Jasmine Megastructure Pvt. Ltd., ASP Sarin Reality Pvt. Ltd., in collaboration with Revital Reality Pvt. Ltd., A-703-704, Signature Towers, South City-I, Gurugram-122001 alongwith a copy of agreement, LC-IV B & Bilateral Agreement.
2. Chairman, Pollution Control Board, Haryana, Sector-6, Panchkula.
3. Chief Administrator, HSVP, Panchkula.
4. Chief Administrator, Housing Board, Panchkula alongwith copy of agreement.
5. Managing Director, HVPN, Planning Directorate, Shakti Bhawan, Sector-6, Panchkula.
6. Joint Director, Environment Haryana - Cum-Secretary, SEAC, Paryavaran Bhawan, Sector -2, Panchkula.
7. Addl. Director Urban Estates, Haryana, Panchkula.
8. Administrator, HSVP, Gurugram.
9. Chief Engineer, HSVP, Gurugram.
10. Superintending Engineer, HSVP, Gurugram along with a copy of agreement.
11. Land Acquisition Officer, Gurugram.
12. Senior Town Planner, Gurugram.
13. Senior Town Planner (Enforcement), Haryana, Chandigarh.
14. District Town Planner, Gurugram along with a copy of agreement.
15. Chief Accounts Officer (Monitoring) O/o DTCP, Haryana.
16. Accounts Officer, O/o Director, Town & Country Planning, Haryana, Chandigarh along with a copy of agreement.
17. Nodal Officer, Website updation with a request to host the same on the website of the Department


(Sanjay Kumar)
District Town Planner (HQ)
For Director, Town & Country Planning
Haryana Chandigarh

50	19	8-0-0
	21/2	4-16-0
	22	8-0-0
	23	8-8-0
56	1	7-12-0
	10/1	4-18-0
56	3	8-0-0
50	18	5-11-0
56	2/1	5-7-0
49	1	8-0-0
48	7/1	1-12-0
49	11/2	2-8-0
48	15/1	2-4-0
49	11/1	4-8-0
48	6	8-0-0
	15/2	5-16-0
49	10	8-0-0
	11/3	1-4-0
36	10/2 min	1-11-0
37	6/1 min	0-0-2
56	11/2	3-8-0
37	15/3	2-9-0
	16	7-11-0
	24/2	2-13-0
	25/1	5-12-0
48	4	7-12-0
	5/1	2-0-0
	7/3	4-8-0
	27	0-8-0
49	2/1/1	1-13-0
	2/2/1	1-1-0
	2/3/1	1-10-0
	9/2	4-0-0
	12/1	1-0-0
57	18/1/1	1-0-0
	18/2/1	3-16-0
49	4/3/1	0-5-0
58	4/2	4-0-0
	14/2	1-1-0
	15/1	2-10-0

JL

58	6/3	2-13-0
37	25/2	2-8-0
48	5/2	6-0-0
58	6/2	2-4-0
55	21	8-0-0
56	25	6-0-0
70	5	7-2-0
	11/3	1-4-0
	12	8-0-0
	19	6-16-0
70	20/1	1-4-0
	2/1	5-11-0
	9/1	5-11-0
	10/1	0-16-0
	1/3	0-15-0
	1/2	2-2-0
	9/2	2-9-0
	1/1	4-14-0
	18/1	0-9-0
48	25/1/2	2-11-0
	25/2/2	1-14-0
	25/3	1-7-0
49	2/1/2	1-6-0
	2/2/2	0-17-0
	2/3/2	1-5-0
	9/1	4-0-0
55	14/1 min	0-1-0
	14/2 min	1-11-0
	15/1 min	0-10-0
58	7	8-0-0
	14/1/2	7-9-0
	5/1	6-4-0
69	17/1	2-10-0
	14/2/2	1-16-0
55	22	8-0-0
71	19	8-0-0
	20/1	2-8-0
	20/2	5-12-0
70	16	8-0-0
	17/1	2-8-0
	17/2	5-0-0

Total 479-13-2

2. Detail of land owned by Revital Reality Pvt. Ltd; 7/12 share and Fimosys Infrastructure Pvt. Ltd; 5/12 share

Village	Rect No	Killa No	Total Area (K-M-S)
Naurangpur	70	7/2	5-1-0
		14	6-2-0
		Total	11-3-0

3. Detail of land owned by Surat Singh S/o Ramchander

Village	Rect No	Killa No	Total Area (K-M-S)
Naurangpur	36	18/2	5-17-0
		22	7-19-0
		23/1	5-17-0
		Total	19-13-0

4. Detail of land owned by Standard Farms Pvt. Ltd.

Village	Rect No	Killa No	Total Area (K-M-S)	
Naurangpur	70	4	7-17-0	
		6	8-0-0	
		7/1	2-2-0	
		15	8-16-0	
		71	10	8-0-0
		11/1	6-12-0	
		Total	41-7-0	

5. Detail of land owned by Revital Reality Pvt. Ltd. 186/325 share,


Jasmine Megastructure Pvt. Ltd. 139/325 share

Village	Rect No	Killa No	Total Area (K-M-S)
Naurangpur	36	1/2 min	4-4-4
		2 min	2-8-6
		Total	6-13-1

6. Detail of land owned by Revital Reality Pvt. Ltd. 376/501 share,

Jasmine Megastructure Pvt. Ltd. 125/501 share

Village	Rect No	Killa No	Total Area (K-M-S)
Naurangpur	36	4/1 min	1-1-7
		3 min	1-11-2
		8/2 min	1-19-2
		9 min	5-5-6
		Total	9-17-8


 D.T.C.P (HR)
 10

7. Detail of land owned by Surat Singh S/o Ram Chander 2/7 share, Aashish Yadav S/o Davinder 1/7 share and Revital Reality Pvt.Ltd 4/7 share

Naurangpur	36	12/1	6-0-0
		13	8-0-0
		Total	14-0-0

8. Detail of land owned by Surat Singh S/o Ram Chander 38/132 share and Aashish Yadav S/o Davinder 19/132 share and Revital Reality Pvt. Ltd 75/132 share.

Village	Rect No	Killa No	Total Area (K-M-S)
Naurangpur	36	19/1	6-12-0

9. Detail of land owned by Revital Reality Pvt. Ltd 1/3 share and Surat Singh S/o Ram Chander 1/3 share and Kanwar Singh S/o Jagmal Singh 1/3 share.

Naurangpur	36	11/2/1	3-6-0
	37	6/2 min	0-2-8
		15/4	1-4-0
		Total	4-12-8

10. Detail of land owned by Land owned by Revital Reality Pvt Ltd 172/301 share and Surat Singh S/o Ram Chander 86/301 share and Kanwar Singh S/o Jagmal Singh 43/301 share. Naurangpur

Naurangpur	36	10/3/2	0-19-0
		11/1/1	2-14-0
		Total	3-13-0

11. Land owned by Revital Reality Pvt Ltd 629/786 share and Jasmine Megastructurepvt Ltd 157/786 share.

Naurangpur	35	11 min	0-12-0
------------	----	--------	--------

M
J
L

D.T.C.P (HR)

RS

12. Land owned by Revital Reality Pvt Ltd 46/54 share and ASP Sarin Reality Pvt Ltd 8/54 share.

Naurangpur	56	13/1	6-13-0
		9/2	7-4-0
		8	8-0-0
		9/1	0-16-0
		Total	22-13-0

13. Land owned by Revital Reality Pvt Ltd 23/27 share and ASP Sarin Reality Pvt Ltd 4/27 share.

Naurangpur	56	12/1	6-13-0
------------	----	------	--------

14. Land owned by Revital Reality Pvt Ltd 3/8 share, Krishan- Abhay- Virender- Om Parkash Ss/o Arjun Singh 1/8 share, Smt Sumitra W/o Daljit Singh 1/8 share, Guru Datt- Shyoraj Ss/o Deep Chand 1/4 share, Bhagwani Wd/o and Harpal- Lal Chand- Sudhir- Sunil Ss/o Rajbir 1/8 share.

Village	Rect No	Killa No	Total Area (K-M-S)
Naurangpur	56	6/2	4-5-0
		7	7-11-0
		12/2	1-7-0
		13/2	1-7-0
		15/2	3-14-0
		17	8-0-0
		18	8-0-0
		19/1	6-4-0
		22/2	6-4-0
		Total	46-12-0


● **5. Land owned by Krishan- Abhay- Virender- Om ParkashSs/o Arjun Singh 1/8 share, SmtSumitra W/o Daljit Singh 1/8 share, Revital Reality Pvt Ltd 1/8 share, Guru Datt- ShyorajSs/o Deep Chand 1/4 share, SmtBhagwaniWd/o and Harpal- Lal Chand- Sudhir- Sunil Ss/o Rajbir 1/8 share, Bhagwana S/o Ishwar 1/4 share**

Naurangpur	56	4	5-5-0
		14	8-0-0
		15/1	3-14-0
		16/2	2-12-0
		23	8-0-0
		24	9-8-0
	55	11/1	3-0-0
		Total	39-19-0

16. Land owned by Krishan- Abhay- Virender- Om ParkashSs/o Arjun Singh 1/4 share, SmtSumitraW/oDaljit Singh 1/4 share, Revital Reality Pvt Ltd 1/4 share, SmtBhagwaniWd/o and Harpal- Lal Chand- Sudhir- Sunil Ss/o Rajbir 1/4 share.

Naurangpur	56	10/2	3-2-0
		19/2	1-16-0
		22/1	1-16-0
		21	8-0-0
		11/1	4-12-0
		20/1	3-11-0
		20/2	4-9-0
	57	15	8-0-0
		16	8-0-0
		25	8-0-0
		6/2	4-4-0
	69	4/2	5-4-0
		5	8-0-0
		Total	68-14-0

MJ



To be read with License.....¹⁹.....dated.....^{11/02}.....of 2019

17. Land owned by Revital Reality Pvt Ltd 154/375 share, ASP Sarin Reality Pvt Ltd 221/375 share.

Naurangpur	69	6/2	2-16-0
		7/1	5-8-0
		14/1/2	2-16-0
		15/1	5-0-0
		16/2	2-15-0
		Total	18-15-0

18. Land owned by Revital Reality Pvt Ltd 236/549 share, ASP Sarin Reality Pvt Ltd 313/549 share.

Naurangpur	69	2/2	6-12-0
		9/1	6-12-0
		12/2	0-11-0
		3/1	6-0-0
		4/1/1	1-8-0
	70	10/2/1	3-16-0
		11/1/2	2-10-0
		Total	27-9-0

19. Land owned by Revital Reality Pvt Ltd 1/2 share, ASP Sarin Reality Pvt Ltd 1/2 share.

Naurangpur	70	11/2/2	1-1-0
		20/2/1	4-6-0
		Total	5-7-0

20. Land owned by Revital Reality Pvt Ltd 88/512 share, ASP Sarin Reality Pvt Ltd 424/512 share.

Naurangpur	55	17/1min	3-12-0
		18 min	3-11-0
		19 min	0-8-0
		Total	7-11-0
		Grand Total	841-10-1

OR
105.18819 Acres


Director,
Town & County Planning