

# R E W A R I

## SAZRA CUM SECTORAL PLAN OF SECTOR - 33 (RESIDENTIAL) AS PER FINAL DEVELOPMENT PLAN 2031 AD

### DETAIL OF AREA


SECTOR NO.	TOTAL AREA OF SECTOR EXCLUDING SECTOR DIVIDING ROAD	NON PLANNED AREA	NET PLANNED AREA	INFRASTRUCTURE PROVIDED
33-RESIDENTIAL	324.51	GREEN BELT = 19.01	305.50	---


### NOTE:-

THE SECTORAL PLAN HAS BEEN PREPARED ON BASIS OF FINAL DEVELOPMENT PLAN RERWARI2031 AD, DRG. NO. D.T.P. (RE) 650/ 2020 DATED 25.012.2020


THE PROVISION OF TAXI STAND, WILL BE MADE IN THE SECTOR AS PER ORDERED ISSUED VIDE MEMO NO. MISC-1A/SD(BS)/ 2018/ 29016-2018 DATED 09.10.2018. THE LOCATION OF SUCH SITES SHALL BE CONSIDERED EITHER WHEN ANY INDIVIDUAL SEEKS CLU PERMISSION FOR SUCH FACILITIES OR AT THE TIME IF FINALIZING OF LAYOUT PLAN FOR SUCH SECTOR BY ANY PUBLIC AGENCY.

THE ALIGNMENT OF THE ROADS ARE SUBJECT TO THEIR ACTUAL DEMARCATION AT SITE.

SECTOR BOUNDARY SHOWN AS 



DRG. No. D.T.P. (RE) 673/ 2023 DATED 07.02.2023

DRAWN BY:-  AD

PATWARI

CHECKED BY:-

JE 

PLANNING ASST:-

ASSTT TOWN PLANNER:- 

DISTT TOWN PLANNER

SENIOR TOWN PLANNER  
GURUGRAM

DEPTT. OF TOWN & COUNTRY PLANNING (HR)

