

60.0 M WIDE ROAD

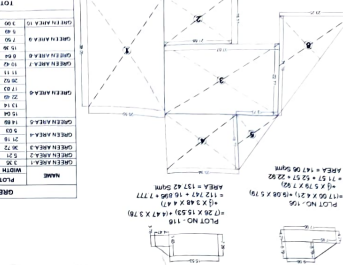
DETAIL OF TOTAL NO OF PLOTS

| PLOT NO. | AREA IN NO OF AREA IN SQ METRS | WIDTH LENGTH | TOTAL |
|--------------|--------------------------------|--------------|-----------------|
| 1 TO 4 | 108 003 | 4 323 13 | 432 13 |
| 5 TO 12 | 1112 30 | 8 1112 30 | 8898 24 |
| 13 TO 20 | 138 60 | 18 138 60 | 2694 72 |
| 21 TO 30 | 158 52 | 18 158 52 | 2851 36 |
| 31 TO 34 | 124 353 | 4 487 41 | 487 41 |
| 35 | 126 50 | 17 126 50 | 126 50 |
| 36 TO 43 | 108 003 | 10 108 003 | 1080 03 |
| 44 TO 57 | 148 531 | 11 1664 84 | 1664 84 |
| 58 TO 71 | 148 534 | 4 594 13 | 594 13 |
| 72 TO 76 | 100 044 | 5 500 22 | 500 22 |
| 77 TO 84 | 116 926 | 3 350 81 | 350 81 |
| 85 TO 94 | 130 200 | 10 130 200 | 1302 00 |
| 95 | 136 000 | 1 132 68 | 132 68 |
| 96 TO 101 | 172 000 | 6 1032 00 | 1032 00 |
| 102 TO 104 | 172 000 | 3 444 80 | 444 80 |
| 105 TO 112 | 172 000 | 6 1032 00 | 1032 00 |
| 113 TO 116 | 150 000 | 3 450 00 | 450 00 |
| 117 TO 118 | 150 000 | 1 150 00 | 150 00 |
| 119 TO 121 | 150 000 | 3 450 00 | 450 00 |
| 122 TO 127 | 18 700 | 7 132 40 | 132 40 |
| 128 | 18 700 | 1 132 40 | 132 40 |
| TOTAL | 18566 20 | 128 | 18566 20 |

COMMUNITY LAND AREA CHART

| NAME | SHAPE | PLOT SIZE | AREA (SQ METRS) |
|--------------|-----------|-----------|-----------------|
| 1 | RECTANGLE | 21 27 | 464 00 |
| 2 | RECTANGLE | 21 27 | 464 00 |
| 3 | RECTANGLE | 13 17 | 221 00 |
| 4 | TRIANGLE | 22 25 | 245 44 |
| TOTAL | | | 1194 44 |

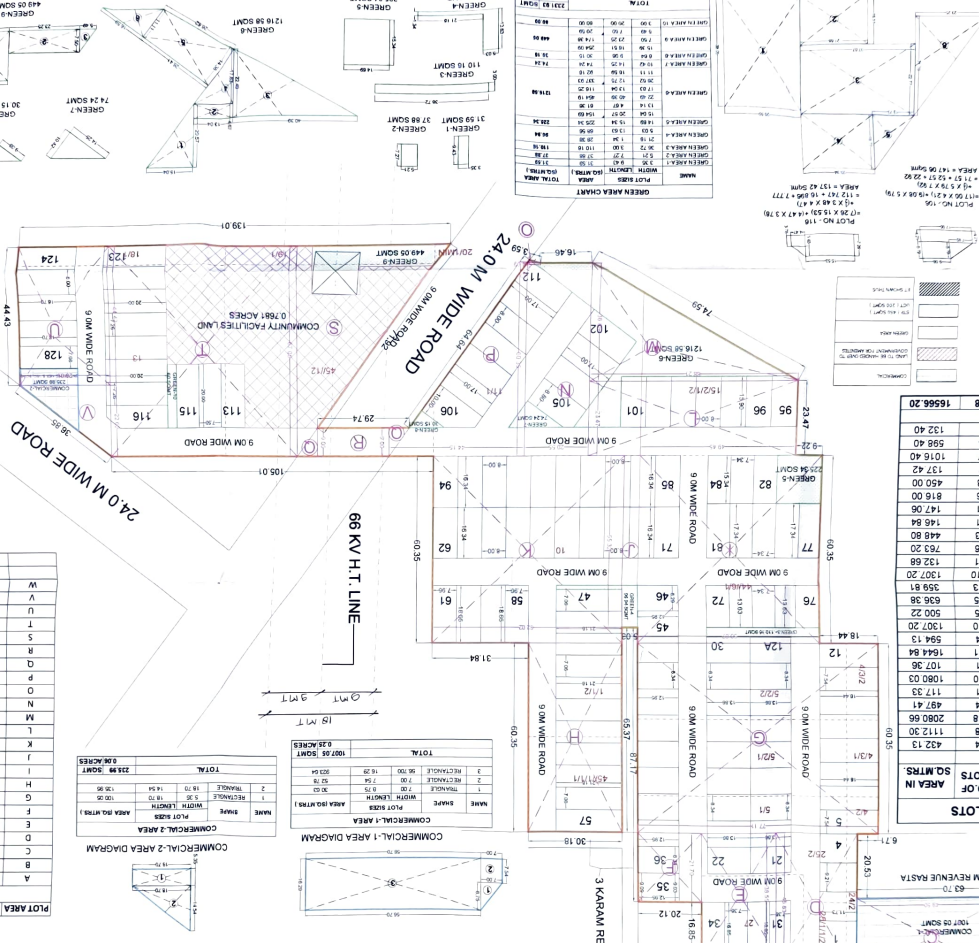
| TOTAL COMMUNITY AREA | 87% CATCH |
|----------------------|-----------|
| 1308 68 | |



| NAME | SHAPE | AREA (SQ METRS) | TOTAL AREA |
|-----------|-----------|-----------------|------------|
| GREEN-1 | RECTANGLE | 11 10 | 110 00 |
| GREEN-2 | RECTANGLE | 11 10 | 110 00 |
| GREEN-3 | RECTANGLE | 11 10 | 110 00 |
| GREEN-4 | RECTANGLE | 11 10 | 110 00 |
| GREEN-5 | RECTANGLE | 11 10 | 110 00 |
| GREEN-6 | RECTANGLE | 11 10 | 110 00 |
| GREEN-7 | RECTANGLE | 11 10 | 110 00 |
| GREEN-8 | RECTANGLE | 11 10 | 110 00 |
| GREEN-9 | RECTANGLE | 11 10 | 110 00 |
| GREEN-10 | RECTANGLE | 11 10 | 110 00 |
| GREEN-11 | RECTANGLE | 11 10 | 110 00 |
| GREEN-12 | RECTANGLE | 11 10 | 110 00 |
| GREEN-13 | RECTANGLE | 11 10 | 110 00 |
| GREEN-14 | RECTANGLE | 11 10 | 110 00 |
| GREEN-15 | RECTANGLE | 11 10 | 110 00 |
| GREEN-16 | RECTANGLE | 11 10 | 110 00 |
| GREEN-17 | RECTANGLE | 11 10 | 110 00 |
| GREEN-18 | RECTANGLE | 11 10 | 110 00 |
| GREEN-19 | RECTANGLE | 11 10 | 110 00 |
| GREEN-20 | RECTANGLE | 11 10 | 110 00 |
| GREEN-21 | RECTANGLE | 11 10 | 110 00 |
| GREEN-22 | RECTANGLE | 11 10 | 110 00 |
| GREEN-23 | RECTANGLE | 11 10 | 110 00 |
| GREEN-24 | RECTANGLE | 11 10 | 110 00 |
| GREEN-25 | RECTANGLE | 11 10 | 110 00 |
| GREEN-26 | RECTANGLE | 11 10 | 110 00 |
| GREEN-27 | RECTANGLE | 11 10 | 110 00 |
| GREEN-28 | RECTANGLE | 11 10 | 110 00 |
| GREEN-29 | RECTANGLE | 11 10 | 110 00 |
| GREEN-30 | RECTANGLE | 11 10 | 110 00 |
| GREEN-31 | RECTANGLE | 11 10 | 110 00 |
| GREEN-32 | RECTANGLE | 11 10 | 110 00 |
| GREEN-33 | RECTANGLE | 11 10 | 110 00 |
| GREEN-34 | RECTANGLE | 11 10 | 110 00 |
| GREEN-35 | RECTANGLE | 11 10 | 110 00 |
| GREEN-36 | RECTANGLE | 11 10 | 110 00 |
| GREEN-37 | RECTANGLE | 11 10 | 110 00 |
| GREEN-38 | RECTANGLE | 11 10 | 110 00 |
| GREEN-39 | RECTANGLE | 11 10 | 110 00 |
| GREEN-40 | RECTANGLE | 11 10 | 110 00 |
| GREEN-41 | RECTANGLE | 11 10 | 110 00 |
| GREEN-42 | RECTANGLE | 11 10 | 110 00 |
| GREEN-43 | RECTANGLE | 11 10 | 110 00 |
| GREEN-44 | RECTANGLE | 11 10 | 110 00 |
| GREEN-45 | RECTANGLE | 11 10 | 110 00 |
| GREEN-46 | RECTANGLE | 11 10 | 110 00 |
| GREEN-47 | RECTANGLE | 11 10 | 110 00 |
| GREEN-48 | RECTANGLE | 11 10 | 110 00 |
| GREEN-49 | RECTANGLE | 11 10 | 110 00 |
| GREEN-50 | RECTANGLE | 11 10 | 110 00 |
| GREEN-51 | RECTANGLE | 11 10 | 110 00 |
| GREEN-52 | RECTANGLE | 11 10 | 110 00 |
| GREEN-53 | RECTANGLE | 11 10 | 110 00 |
| GREEN-54 | RECTANGLE | 11 10 | 110 00 |
| GREEN-55 | RECTANGLE | 11 10 | 110 00 |
| GREEN-56 | RECTANGLE | 11 10 | 110 00 |
| GREEN-57 | RECTANGLE | 11 10 | 110 00 |
| GREEN-58 | RECTANGLE | 11 10 | 110 00 |
| GREEN-59 | RECTANGLE | 11 10 | 110 00 |
| GREEN-60 | RECTANGLE | 11 10 | 110 00 |
| GREEN-61 | RECTANGLE | 11 10 | 110 00 |
| GREEN-62 | RECTANGLE | 11 10 | 110 00 |
| GREEN-63 | RECTANGLE | 11 10 | 110 00 |
| GREEN-64 | RECTANGLE | 11 10 | 110 00 |
| GREEN-65 | RECTANGLE | 11 10 | 110 00 |
| GREEN-66 | RECTANGLE | 11 10 | 110 00 |
| GREEN-67 | RECTANGLE | 11 10 | 110 00 |
| GREEN-68 | RECTANGLE | 11 10 | 110 00 |
| GREEN-69 | RECTANGLE | 11 10 | 110 00 |
| GREEN-70 | RECTANGLE | 11 10 | 110 00 |
| GREEN-71 | RECTANGLE | 11 10 | 110 00 |
| GREEN-72 | RECTANGLE | 11 10 | 110 00 |
| GREEN-73 | RECTANGLE | 11 10 | 110 00 |
| GREEN-74 | RECTANGLE | 11 10 | 110 00 |
| GREEN-75 | RECTANGLE | 11 10 | 110 00 |
| GREEN-76 | RECTANGLE | 11 10 | 110 00 |
| GREEN-77 | RECTANGLE | 11 10 | 110 00 |
| GREEN-78 | RECTANGLE | 11 10 | 110 00 |
| GREEN-79 | RECTANGLE | 11 10 | 110 00 |
| GREEN-80 | RECTANGLE | 11 10 | 110 00 |
| GREEN-81 | RECTANGLE | 11 10 | 110 00 |
| GREEN-82 | RECTANGLE | 11 10 | 110 00 |
| GREEN-83 | RECTANGLE | 11 10 | 110 00 |
| GREEN-84 | RECTANGLE | 11 10 | 110 00 |
| GREEN-85 | RECTANGLE | 11 10 | 110 00 |
| GREEN-86 | RECTANGLE | 11 10 | 110 00 |
| GREEN-87 | RECTANGLE | 11 10 | 110 00 |
| GREEN-88 | RECTANGLE | 11 10 | 110 00 |
| GREEN-89 | RECTANGLE | 11 10 | 110 00 |
| GREEN-90 | RECTANGLE | 11 10 | 110 00 |
| GREEN-91 | RECTANGLE | 11 10 | 110 00 |
| GREEN-92 | RECTANGLE | 11 10 | 110 00 |
| GREEN-93 | RECTANGLE | 11 10 | 110 00 |
| GREEN-94 | RECTANGLE | 11 10 | 110 00 |
| GREEN-95 | RECTANGLE | 11 10 | 110 00 |
| GREEN-96 | RECTANGLE | 11 10 | 110 00 |
| GREEN-97 | RECTANGLE | 11 10 | 110 00 |
| GREEN-98 | RECTANGLE | 11 10 | 110 00 |
| GREEN-99 | RECTANGLE | 11 10 | 110 00 |
| GREEN-100 | RECTANGLE | 11 10 | 110 00 |


AREA STATEMENT

| TOTAL PLOT AREA | NET BALANCE AREA | NET PLANNED AREA | MAX PERMISSIBLE AREA UNDER PLOTTING | COMMERCIAL AREA | AREA FOR COMMON FACILITIES | NO OF PLOTS | OCCUPANCY PER DWELLING PLOT | TOTAL POPULATION | DENSITY |
|------------------------------------|------------------------------------|-------------------------------------|-------------------------------------|-----------------|----------------------------|-------------|-----------------------------|------------------|---------|
| 7 8812 ACRES OR 3404 87 SQ. METRS. | 0 06512 ACRES OR 267 69 SQ. METRS. | 7 81612 ACRES OR 3147 17 SQ. METRS. | 61 00 % | 4 09 | 19861 77 | 63 29 % | 18 | 240 400 | 18.0 |
| | | | | | | | | PERSONS | PERSONS |
| | | | | | | | | 2304 | 128 |
| | | | | | | | | 239 95 | 12.8 |
| | | | | | | | | 2331 36 | 7.5 % |
| | | | | | | | | 3108 69 | 10.0 % |
| | | | | | | | | 1243 39 | 4.0 % |
| | | | | | | | | 19861 77 | 63.29 % |
| | | | | | | | | 18 | 18.0 |



AREA UNDER ZONNING

| AREA | ACRES | OR | 30878 SQ MTR | TOTAL |
|--------------|---------------|--------------|-----------------|-----------------|
| A | 14.20 | X | 0.5 | 107 064 |
| B | 14.20 | X | 0.5 | 126 025 |
| C | 25.29 | X | 0.5 | 1251 855 |
| D | 45.83 | X | 0.5 | 1160 669 |
| E | 38.55 | X | 0.5 | 397 151 |
| F | 21.70 | X | 0.5 | 686 004 |
| G | 60.35 | X | 0.5 | 1821 863 |
| H | 60.35 | X | 0.5 | 1663 589 |
| I | 52.37 | X | 0.5 | 580 751 |
| J | 60.35 | X | 0.5 | 278 301 |
| K | 60.35 | X | 0.5 | 712 077 |
| L | 22.47 | X | 0.5 | 374 207 |
| M | 36.88 | X | 0.5 | 1200 932 |
| N | 60.35 | X | 0.5 | 1240 191 |
| O | 4 900 | X | 0.5 | 1240 191 |
| P | 60.35 | X | 0.5 | 1332 226 |
| Q | 9.00 | X | 0.5 | 1332 226 |
| R | 9.00 | X | 0.5 | 1332 226 |
| S | 67.05 | X | 0.5 | 1566 235 |
| T | 67.05 | X | 0.5 | 4081 334 |
| U | 44.43 | X | 0.5 | 1292 469 |
| V | 22.62 | X | 0.5 | 329 084 |
| W | 3.57 | X | 0.5 | 3108 774 |
| TOTAL | 7 8812 | ACRES | 3108 774 | 3108 774 |



PROJECT NAME & ADDRESS
 DEMARCATION PLAN
 OWNERS SIGNATURE
 ARCHITECT'S SIGNATURE
 SCALE 1:500
 NORTH

Handwritten notes and signatures at the bottom left corner.