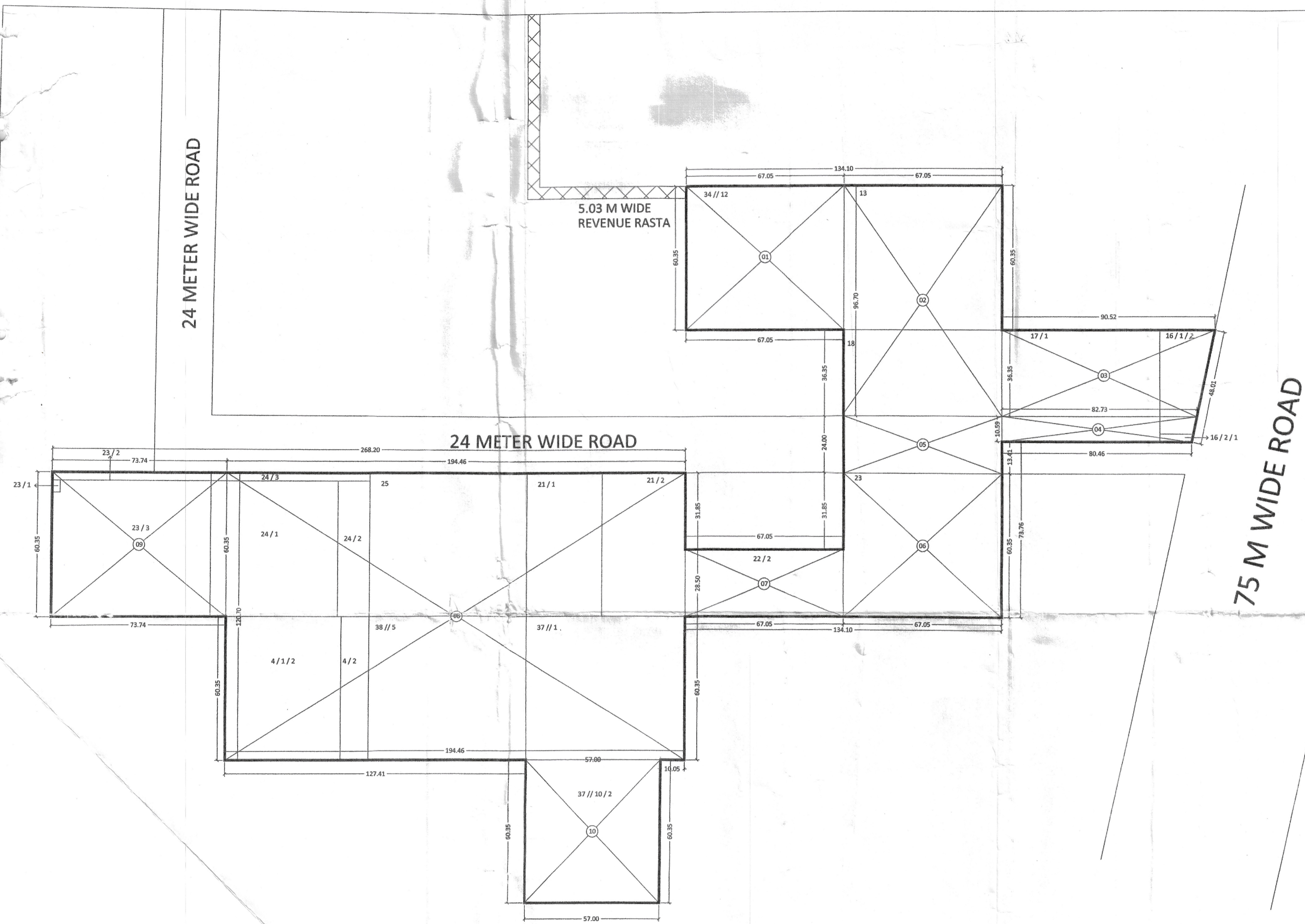


DEMARCATIION PLAN




AREA STATEMENTS:-	
DETAIL-1 (RECTANGLE) AREA=(67.05X60.35)	= 4046.46 SQMT
DETAIL-2 (RECTANGLE) AREA =(67.05X96.70)	= 6483.73 SQMT
DETAIL-3 (QUADRILATERAL) AREA=(90.52+82.73)/2 X 36.35	= 3148.81 SQMT
DETAIL-4(QUADRILATERAL) AREA = (80.46+82.73)/2 X 10.5	= 864.09 SQMT
DETAIL-5 (RECTANLE) AREA = (67.05 X 24.00)	= 1609.20 SQMT
DETAIL-6(RECTANLE) AREA = (67.05 X 60.35)	= 4046.46 SQMT
DETAIL-7(RECTANLE) AREA = (67.05 X 28.50)	= 1910.92 SQMT
DETAIL-8 (RECTANLE) AREA = (194.46 X 120.70)	= 23471.32 SQMT
DETAIL-9(RECTANLE) AREA = (73.74 X 60.35)	= 4450.20 SQMT
DETAIL-10(RECTANLE) AREA = (57.00 X 60.35)	= 3439.95 SQMT

- A. Total Site AREA (1 + 2 + 3 + 4 + 5 + 6 + 7 + 8 + 9 + 10) = 53471.14 Sqmt or (13.213 ACRES)
- B. Area Under 24M WIDE (4 + 5) = 2473.29 Sqmt or (0.611 ACRE)
- C. Area Under Clear Site (1 + 2 + 3 + 6 + 7 + 8 + 9 + 10) = 50997.85 Sqmt or (12.601 ACRES)


PROJECT NAME & ADDRESS :
Demarcation Plan of Group Housing Colony
 Site Measuring = 13.2375 Acres.
 [Rect./Killa No.- 33// 23/1, 23/2, 23/3, 24/1, 24/2, 24/3, 25, 34//12, 13, 15/1/2, 16/2/1, 17/1, 18, 21/1, 21/2, 22/2, 23, 37//1, 10/1/2, 10/2, 38// 4/1/2, 4/2, 5 in the Revenue Estate of Village-Mahashwari, Tehsil-Daruhera, District- Rewari.

OWNER NAME :
M/s S.K.G. BUIDCON PVT. LTD.
 707, Gopal Heights, D-9, Netaji Subhash Place, Pitampura, New Delhi - 110034

OWNER'S (AUTHORIZED SIGNATORY) SIGNATURE/ SEAL :

ARCHITECTS SIGNATURE/ SEAL :


DRAWING TITLE :
DEMARCATIION PLAN

REVISION :
 SCALE : **1 : 500 on A1**
 NORTH : 

DATE :
 AD JS JE GA Ch
 PA DTP