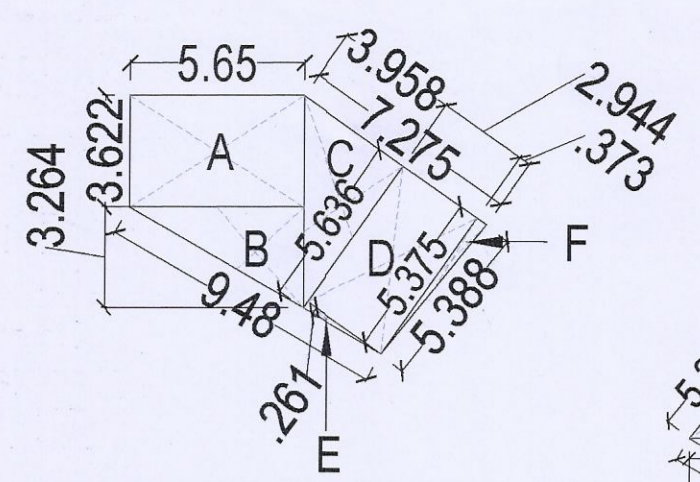
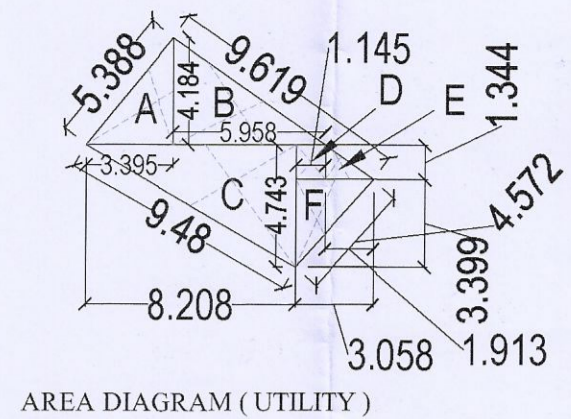


AREA DIAGRAM (STP SERVICES)
A = 12.880 X 3.082 = 39.696 SQ.MT.
B = 12.880 X 6.844/2 = 44.075 SQ.MT.
TOTAL = 83.771 SQ.MT.



AREA DIAGRAM (U.G TANK)
A = 5.650 X 3.622 = 20.464 SQ.MT.
B = 5.650 X 3.264/2 = 9.220 SQ.MT.
C = 3.958 X 5.636/2 = 11.153 SQ.MT.
D = 2.944 X 5.375 = 15.824 SQ.MT.
E = 0.261 X 2.944/2 = 0.384 SQ.MT.
F = 0.373 X 5.375/2 = 1.002 SQ.MT.
TOTAL = 58.047 SQ.MT.

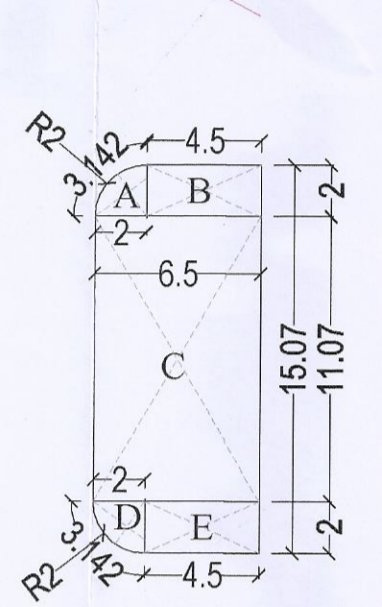
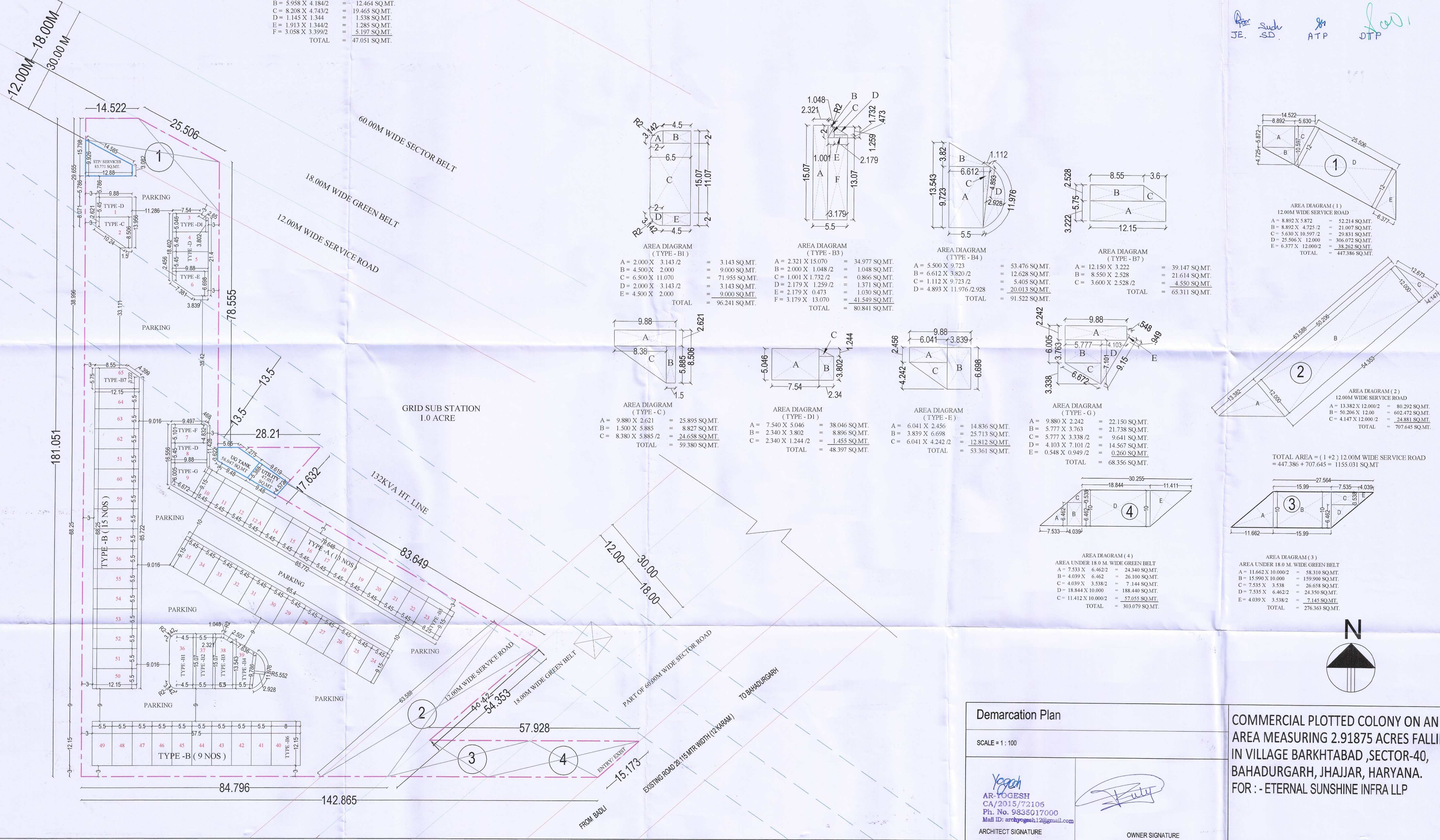


AREA DIAGRAM (UTILITY)
A = 3.395 X 4.184/2 = 7.102 SQ.MT.
B = 5.958 X 4.184/2 = 12.464 SQ.MT.
C = 8.208 X 4.743/2 = 19.465 SQ.MT.
D = 1.145 X 1.344 = 1.538 SQ.MT.
E = 1.913 X 1.344/2 = 1.285 SQ.MT.
F = 3.058 X 3.399/2 = 5.197 SQ.MT.
TOTAL = 47.051 SQ.MT.

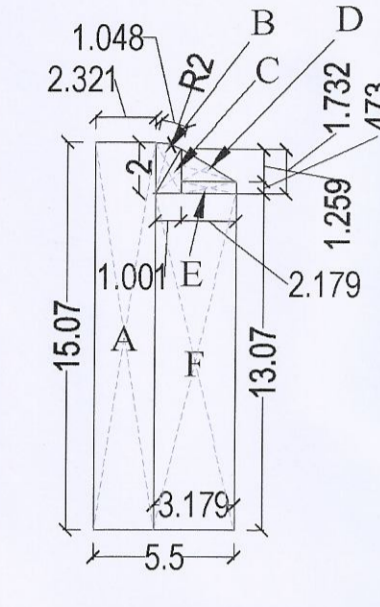
DETAIL OF SCO'S table with columns: TYPE, SIZE - MT, PLOT AREA IN SQMT, NO OF SCO, TOTAL PLOT AREA IN SQMT. Includes rows for TYPE-A through TYPE-G and a TOTAL row.

SITE AREA STATEMENT table with columns: PROPOSED AREA AS PER APPROVED LAY OUT PLAN DRG. NO. 8709 DATED 28-10-2022, PROPOSED AREA AS PER DEMARICATION PLAN. Includes rows for TOTAL SITE AREA, AREA UNDER 12M WIDE SERVICE ROAD, GREEN BELT (A), AREA UNDER 18 M WIDE GREEN BELT (B), AREA UNDER 60.0 M ROAD WIDENING OF BAHADURGARH TO BADLI (C), TOTAL AREA OF (A) + (B) + (C), BALANCE AREA (X), 10% OF APPLIED SITE (Y), NET PLANNED AREA (X + Y), GROUND COVERAGE, and FAR.

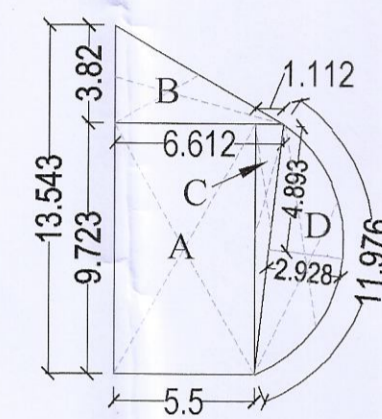
Handwritten signatures: JE, SD, ATP, DTP.



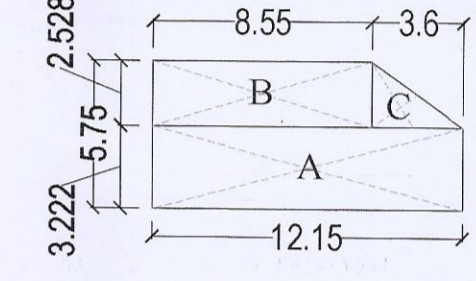
AREA DIAGRAM (TYPE - B1)
A = 2.000 X 3.143/2 = 3.143 SQ.MT.
B = 4.500 X 2.000 = 9.000 SQ.MT.
C = 6.500 X 11.070 = 71.955 SQ.MT.
D = 2.000 X 3.143/2 = 3.143 SQ.MT.
E = 4.500 X 2.000 = 9.000 SQ.MT.
TOTAL = 96.241 SQ.MT.



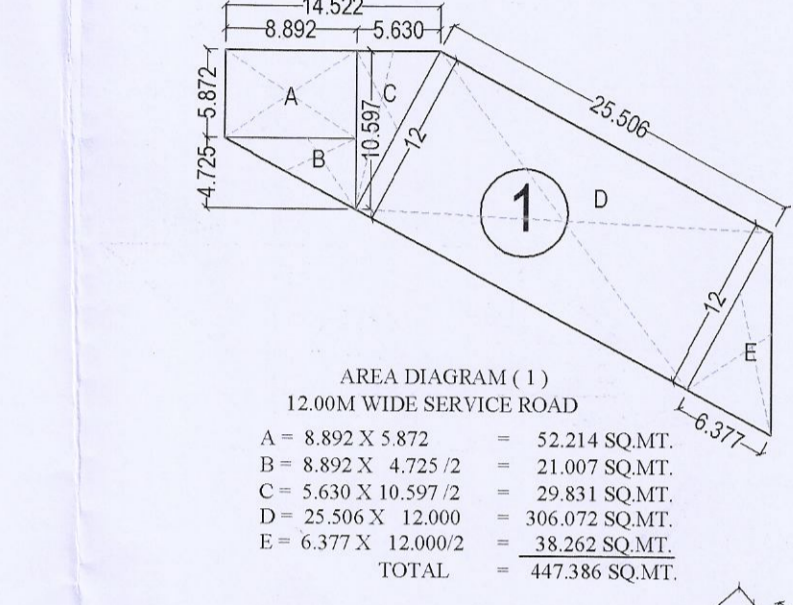
AREA DIAGRAM (TYPE - B3)
A = 2.321 X 15.070 = 34.977 SQ.MT.
B = 2.000 X 1.048/2 = 1.048 SQ.MT.
C = 1.001 X 1.732/2 = 0.866 SQ.MT.
D = 2.179 X 1.259/2 = 1.371 SQ.MT.
E = 2.179 X 0.473 = 1.030 SQ.MT.
F = 3.179 X 13.070 = 41.549 SQ.MT.
TOTAL = 80.841 SQ.MT.



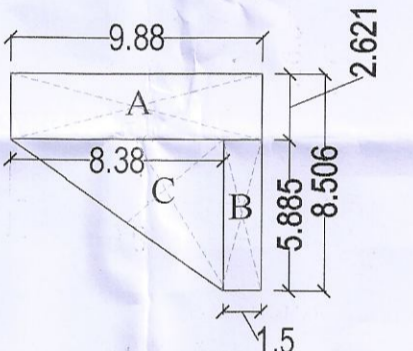
AREA DIAGRAM (TYPE - B4)
A = 5.500 X 9.723 = 53.476 SQ.MT.
B = 6.612 X 3.820/2 = 12.628 SQ.MT.
C = 1.112 X 9.723/2 = 5.405 SQ.MT.
D = 4.893 X 11.976/2.928 = 20.013 SQ.MT.
TOTAL = 91.522 SQ.MT.



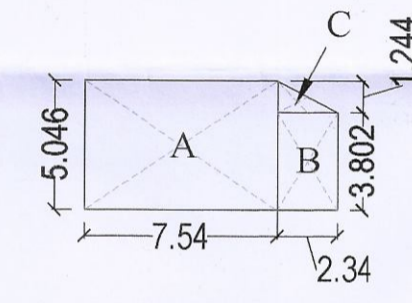
AREA DIAGRAM (TYPE - B7)
A = 12.150 X 3.222 = 39.147 SQ.MT.
B = 8.550 X 2.528 = 21.614 SQ.MT.
C = 3.600 X 2.528/2 = 4.550 SQ.MT.
TOTAL = 65.311 SQ.MT.



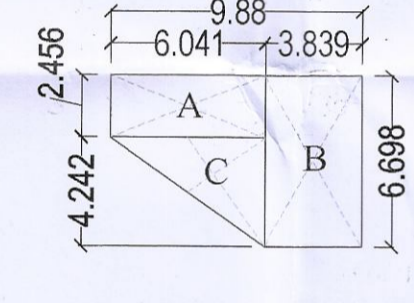
AREA DIAGRAM (1)
12.00M WIDE SERVICE ROAD
A = 8.892 X 5.872 = 52.214 SQ.MT.
B = 8.892 X 4.725/2 = 21.007 SQ.MT.
C = 5.630 X 10.597/2 = 29.831 SQ.MT.
D = 25.506 X 12.000 = 306.072 SQ.MT.
E = 6.377 X 12.000/2 = 38.262 SQ.MT.
TOTAL = 447.386 SQ.MT.



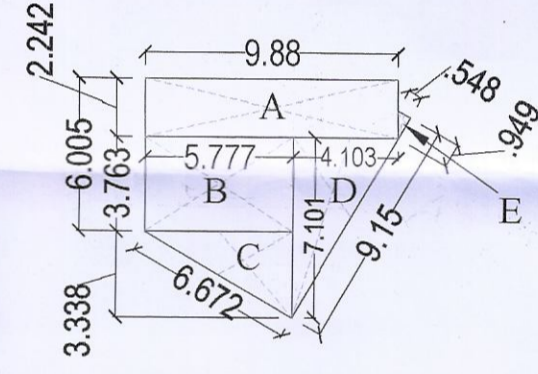
AREA DIAGRAM (TYPE - C)
A = 9.880 X 2.621 = 25.895 SQ.MT.
B = 1.500 X 5.885 = 8.827 SQ.MT.
C = 8.380 X 5.885/2 = 24.658 SQ.MT.
TOTAL = 59.380 SQ.MT.



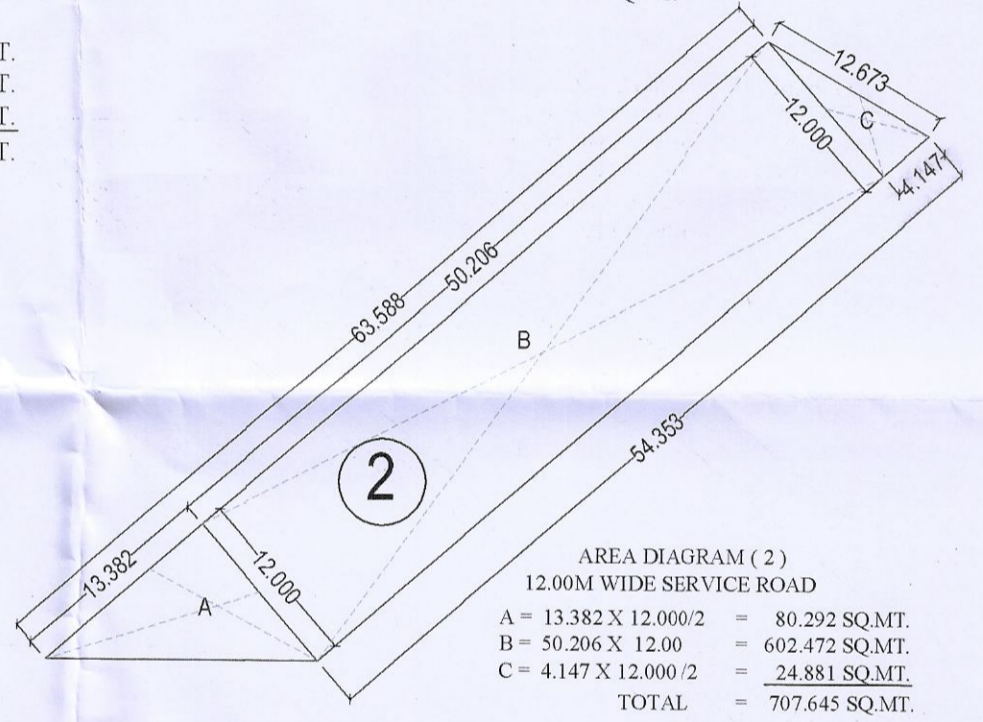
AREA DIAGRAM (TYPE - D1)
A = 7.540 X 5.046 = 38.046 SQ.MT.
B = 2.340 X 3.802 = 8.896 SQ.MT.
C = 2.340 X 1.244/2 = 1.455 SQ.MT.
TOTAL = 48.397 SQ.MT.



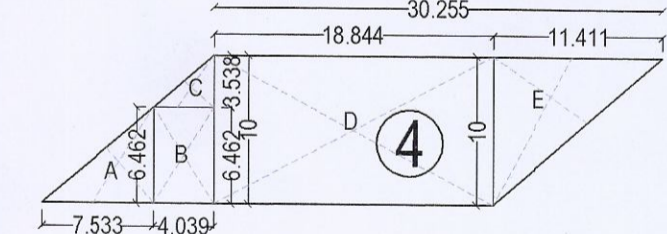
AREA DIAGRAM (TYPE - E)
A = 6.041 X 2.456 = 14.836 SQ.MT.
B = 3.839 X 6.698 = 25.713 SQ.MT.
C = 6.041 X 4.242/2 = 12.812 SQ.MT.
TOTAL = 53.361 SQ.MT.



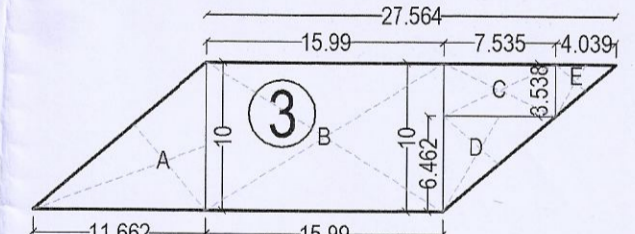
AREA DIAGRAM (TYPE - G)
A = 9.880 X 2.242 = 22.150 SQ.MT.
B = 5.777 X 3.763 = 21.738 SQ.MT.
C = 5.777 X 3.338/2 = 9.641 SQ.MT.
D = 4.103 X 7.101/2 = 14.567 SQ.MT.
E = 0.548 X 0.949/2 = 0.260 SQ.MT.
TOTAL = 68.356 SQ.MT.



AREA DIAGRAM (2)
12.00M WIDE SERVICE ROAD
A = 13.382 X 12.000/2 = 80.292 SQ.MT.
B = 50.206 X 12.000 = 602.472 SQ.MT.
C = 4.147 X 12.000/2 = 24.881 SQ.MT.
TOTAL = 707.645 SQ.MT.



AREA DIAGRAM (4)
AREA UNDER 18.0 M. WIDE GREEN BELT
A = 7.533 X 6.462/2 = 24.340 SQ.MT.
B = 4.039 X 6.462 = 26.100 SQ.MT.
C = 4.039 X 3.538/2 = 7.144 SQ.MT.
D = 18.844 X 10.000 = 188.440 SQ.MT.
E = 11.412 X 10.000/2 = 57.055 SQ.MT.
TOTAL = 303.079 SQ.MT.



AREA DIAGRAM (3)
AREA UNDER 18.0 M. WIDE GREEN BELT
A = 11.662 X 10.000/2 = 58.310 SQ.MT.
B = 15.990 X 10.000 = 159.900 SQ.MT.
C = 7.535 X 3.538 = 26.658 SQ.MT.
D = 7.535 X 6.462/2 = 24.350 SQ.MT.
E = 4.039 X 3.538/2 = 7.145 SQ.MT.
TOTAL = 276.363 SQ.MT.

Demarcation Plan

SCALE = 1 : 100

AR. YOGESH
CA/2015/72106
Ph. No. 9835017000
Mail Id: archyogesh12@gmail.com

OWNER SIGNATURE

COMMERCIAL PLOTTED COLONY ON AN AREA MEASURING 2.91875 ACRES FALLING IN VILLAGE BARKHTABAD, SECTOR-40, BAHADURGARH, HAJJAR, HARYANA. FOR : - ETERNAL SUNSHINE INFRA LLP