DETAILS OF SECTOR 93 DDJAY

DETAIL OF AREA	AREA (Sq.m)	AREA (Acre)	% AGE
TOTAL SITE AREA	108936.3	26.91875	
AREA UNDER COMMERCIAL	4357.44	1.077	4.00
AREA UNDER RESIDENTIAL PLOTS	54633.526	13.500	50.15
AREA UNDER UD	151.8	0.038	
AREA UNDER GREEN	9245.69	2.285	8.49
AREA UNDER COMMUNITY SITE	10894	2.692	10.00

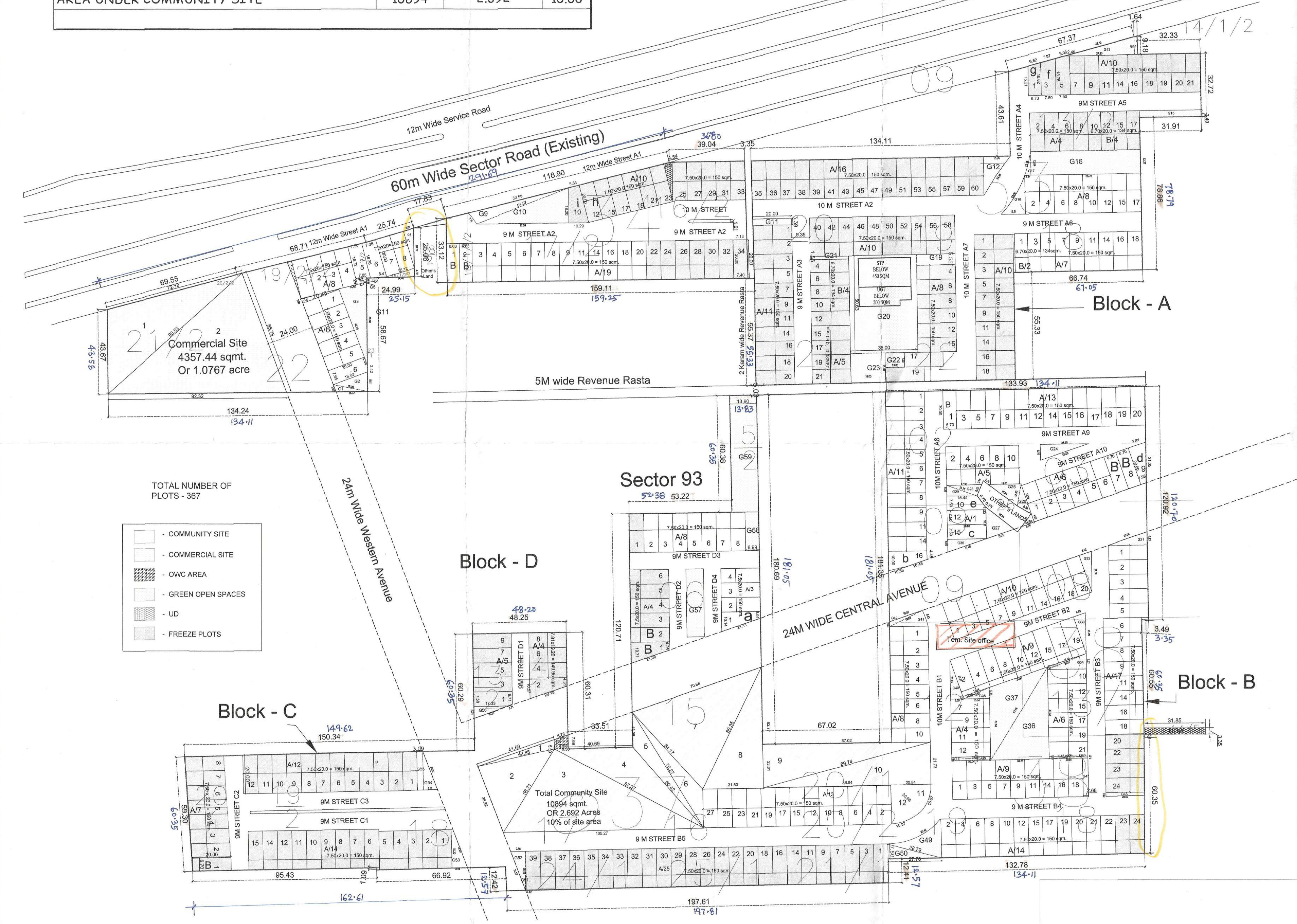

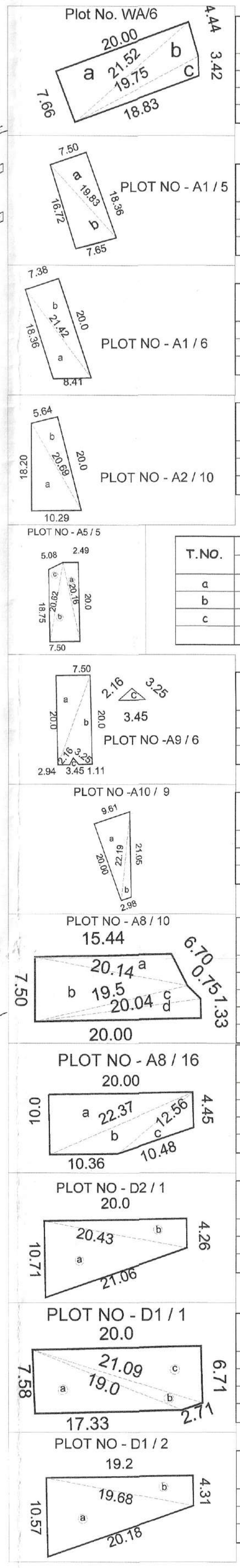

Plot No. WA/6

T.NO.	A	B	C	S=(A+B+C)/2	S-A	S-B	S-C	(d*e*f*g)	Sqrt(i)
	a	b	c	d	e	f	g	h	i
a	20.00	21.52	7.66	24.590	4.590	3.070	16.930	5866.33	76.59
b	19.75	21.52	4.44	22.85	3.106	1.334	18.414	1743.68	41.76
c	3.42	18.83	19.75	21.00	17.579	2.169	1.251	1001.64	31.65
								TOTAL AREA	150.00

PLOT NO - A1 / 5

T.NO.	A	B	C	S=(A+B+C)/2	S-A	S-B	S-C	(d*e*f*g)	Sqrt(i)
	a	b	c	d	e	f	g	h	i
a	7.50	18.36	19.83	22.845	15.345	4.485	3.015	4740.32	68.85
b	7.65	16.72	19.83	22.100	14.450	5.380	2.270	3900.03	62.45
								TOTAL AREA	131.3

PLOT NO - A1 / 6

T.NO.	A	B	C	S=(A+B+C)/2	S-A	S-B	S-C	(d*e*f*g)	Sqrt(i)
	a	b	c	d	e	f	g	h	i
a	8.41	18.36	21.42	24.095	15.685	5.735	2.676	5798.15	76.15
b	7.38	20.00	21.42	24.400	17.020	4.400	2.981	5445.28	73.79
								TOTAL AREA	149.94

PLOT NO - A2 / 10

T.NO.	A	B	C	S=(A+B+C)/2	S-A	S-B	S-C	(d*e*f*g)	Sqrt(i)
	a	b	c	d	e	f	g	h	i
a	10.29	18.20	20.69	24.590	14.300	6.390	3.900	8763.15	93.61
b	5.64	20.00	20.69	23.165	17.525	3.165	2.475	3180.09	56.39
								TOTAL AREA	150.00

PLOT NO - A5 / 5

T.NO.	A	B	C	S=(A+B+C)/2	S-A	S-B	S-C	(d*e*f*g)	Sqrt(i)
	a	b	c	d	e	f	g	h	i
a	2.49	20.00	20.16	21.325	18.835	1.325	1.165	620.01	24.90
b	7.50	20.62	20.16	24.14	16.64	3.520	3.980	5627.51	75.02
c	5.08	20.62	18.75	22.225	17.145	1.605	3.475	2125.25	46.10
								TOTAL AREA	146.02

PLOT NO -A9 / 6

T.NO.	A	B	C	S=(A+B+C)/2	S-A	S-B	S-C	(d*e*f*g)	Sqrt(i)
	a	b	c	d	e	f	g	h	i
a	7.50	20.00							150.00
b	2.16	3.25	3.45	4.430	2.270	1.180	0.980	11.63	3.41
								TOTAL AREA	146.59

PLOT NO -A10 / 9

T.NO.	A	B	C	S=(A+B+C)/2	S-A	S-B	S-C	(d*e*f*g)	Sqrt(i)
	a	b	c	d	e	f	g	h	i
a	9.61	20.00	22.19	25.900	16.290	5.900	3.710	9235.21	96.10
b	2.98	21.05	22.19	23.110	20.130	2.060	0.920	881.66	29.69
								TOTAL AREA	125.79

PLOT NO - A8 / 10

T.NO.	A	B	C	S=(A+B+C)/2	S-A	S-B	S-C	(d*e*f*g)	Sqrt(i)
	a	b	c	d	e	f	g	h	i
a	15.44	20.14	6.70	21.140	5.700	1.000	14.440	1739.99	41.71
b	7.50	20.14	19.50	23.570	16.070	3.430	4.070	5287.67	72.72
c	0.75	20.04	19.50	20.145	19.395	0.105	0.645	26.46	5.14
d	20.00	20.04	1.33	20.685	0.685	0.645	19.355	176.89	13.30
								TOTAL AREA	132.87

PLOT NO - A8 / 16

T.NO.	A	B	C	S=(A+B+C)/2	S-A	S-B	S-C	(d*e*f*g)	Sqrt(i)
	a	b	c	d	e	f	g	h	i
a	20.00	10.00	22.37	26.185	6.185	16.185	3.815	9999.99	100.00
b	10.36	12.56	22.37	22.645	12.285	10.085	0.275	771.54	27.78
c	10.48	12.56	4.45	13.744	3.267	1.184	9.294	493.77	22.22
								TOTAL AREA	150.00

PLOT NO - D2 / 1

T.NO.	A	B	C	S=(A+B+C)/2	S-A	S-B	S-C	(d*e*f*g)	Sqrt(i)
	a	b	c	d	e	f	g	h	i
a	10.71	20.43	21.06	26.100	15.390	5.670	5.040	11478.70	107.14
b	20.00	20.43	4.26	22.345	2.345	1.915	18.085	1814.72	42.60
								TOTAL AREA	149.74

PLOT NO - D1 / 1

T.NO.	A	B	C	S=(A+B+C)/2	S-A	S-B	S-C	(d*e*f*g)	Sqrt(i)
	a	b	c	d	e	f	g	h	i
a	7.58	17.33	19.00	21.955	14.375	4.625	2.955	4313.31	65.68
b	2.71	21.09	19.00	21.401	18.691	0.309	2.401	296.69	17.22
c	20.00	21.09	6.71	23.901	3.901	2.809	17.191	4502.41	67.10
								TOTAL AREA	150.00

PLOT NO - D1 / 2

T.NO.	A	B	C	S=(A+B+C)/2	S-A	S-B	S-C	(d*e*f*g)	Sqrt(i)
	a	b	c	d	e	f	g	h	i
a	10.57	20.18	19.68	25.214	14.644	5.034	5.536	10289.89	101.44
b	19.20	4.31	19.68	21.594	2.394	17.284	1.916	1711.97	41.38
								TOTAL AREA	142.82

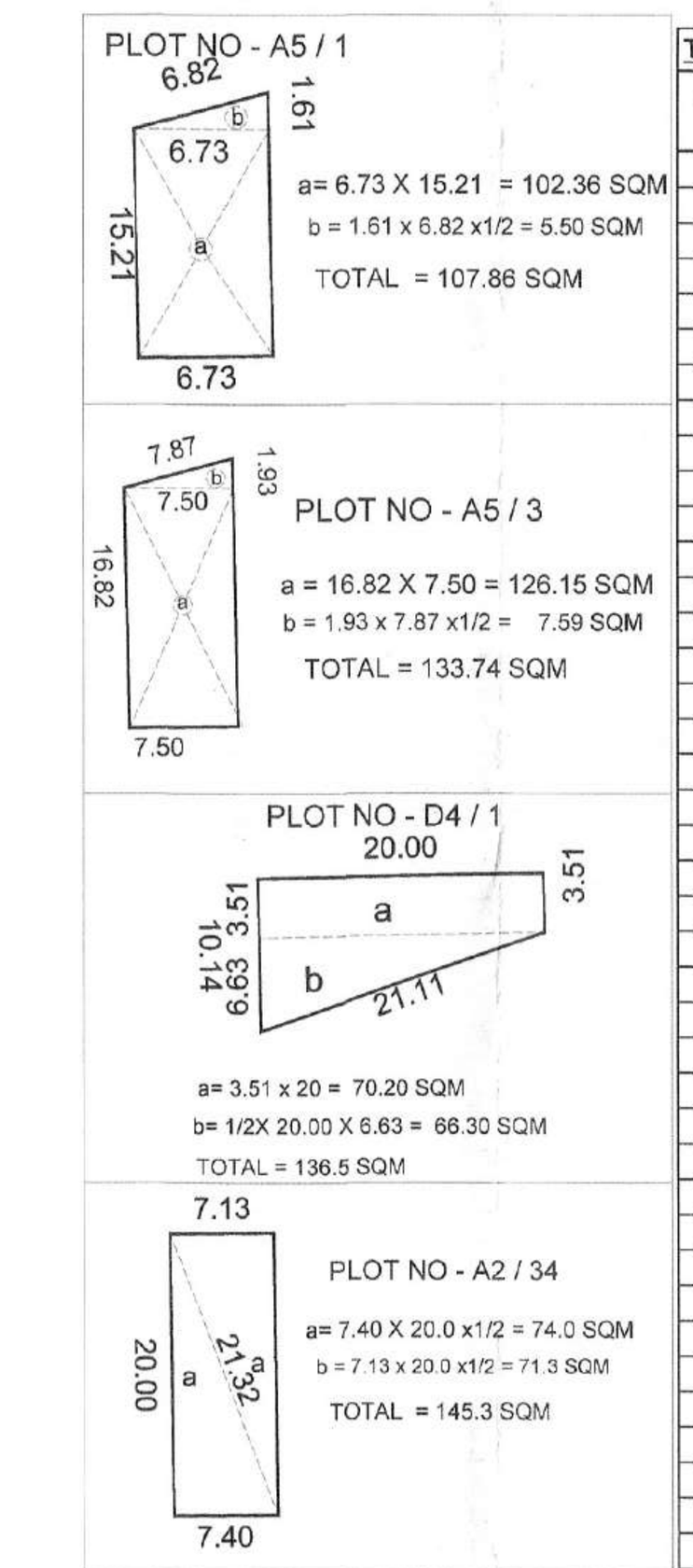

TOTAL LICENCED AREA DETAILS

T.NO.	A	B	C	S=(A+B+C)/2	S-A	S-B	S-C	(d*e*f*g)	Sqrt(i)
	a	b	c	d	e	f	g	h	i
A	43.67	134.24	141.24	159.575	115.905	25.335	18.335	8591497.09	2931.13
B	69.55	90.75	141.24	150.770	81.220	60.020	9.530	7004333.43	2646.57
C	68.71	90.75	77.69	118.575	49.865	27.825	40.885	6726484.28	2593.55
D	25.74	19.02	35.42	40.090	14.350	21.070	4.670	56606.90	237.92
E	24.99	25.06	35.42	42.735	17.745	17.675	7.315	98046.81	313.12
F	17.83	17.12	2.94	18.945	1.115	1.825	16.005	617.00	24.84
G	33.12	159.11	159.07	175.650	142.530	16.540	16.580	6865536.35	2620.22
H	118.90	159.07	72.48	175.225	56.325	16.155	102.745	16381924.80	4047.46
I	72.48	39.04	60.75	86.135	13.655	47.095	25.385	1406123.06	1185.80
J	147.54	145.64	116.12	204.650	57.110	59.010	88.530	61057636.35	7813.94
K	147.54	134.11	60.20	170.925	23.385	36.815	110.725	16293465.17	4036.52
L	43.61	69.87	71.71	92.595	48.985	22.725	20.885	2152727.31	1467.22
M	71.71	67.44	32.58	85.865	14.155	18.425	53.285	1193269.43	1092.37
N	67.37	67.44	9.35	72.080	4.710	4.640	62.730	98816.38	314.35
O	1.64	9.35	9.18	10.085	8.445	0.735	0.905	56.65	7.53
P	32.58	45.83	32.33	55.370	22.790	9.540	23.040	277363.75	526.65
Q	31.91	45.83	32.72	55.230	23.320	9.400	22.510	272525.37	522.04
R	69.87	90.30	78.86	119.515	49.645	29.215	40.655	7047219.31	2654.66
S	60.20	66.74	90.30	108.620	48.420	41.880	18.320	4035215.43	2008.78
T	145.64	134.31	55.33	167.640	22.000	33.330	112.310	13805561.47	3715.58
U	133.93	177.21	120.75	215.945	82.015	38.735	95.195	65306158.88	8081.22
V	181.35	144.05	177.21	251.305	69.955	107.255	74.095	139709629.19	11819.88
W	3.49	120.92	120.75	122.580	119.090	1.660	1.830	44345.96	210.58
X	144.05	142.77	120.90	203.860	59.810	61.090	82.960	61793769.82	7860.90
Y	31.85	3.35							106.70
Z	142.77	132.78	60.24	167.895	25.125	35.145	107.655	15960319.69	3995.04
A1	67.02	88.21	60.24	107.735	40.715	19.525	47.495	4067711.93	2016.86
B1	12.41	197.61	198.01	204.015	191.605	6.405	6.005	1503491.87	1226.17
C1	67.11	144.36	88.21	149.840	82.730	5.480	61.630	4186619.72	2046.12
D1	33.51	175.30	144.36	176.585	143.075	1.285	32.225	1046197.36	1022.84
E1	69.04	198.01	175.30	221.175	152.135	23.165	45.875	35758027.71	5979.80
F1	12.42	198.01	198.01	204.220	191.800	6.210	6.210	1510532.50	1229.04
G1	48.27	69.04	62.28	89.795	41.525	20.755	27.515	2129384.32	1459.24
H1	66.77	62.28	79.08	104.065	37.295	41.785	24.985	4051865.87	2012.92
I1	1.09	66.92	66.77	67.390	66.300	0.470	0.620	1301.96	36.08
J1	150.34	114.98	79.08	172.200	21.860	57.220	93.120	20057376.44	4478.55
K1	95.43	114.98	59.30	134.855	39.425	19.875	75.555	7983789.96	2825.56
L1	48.27	77.27	60.31	92.925	44.655	15.655	32.615	2118717.81	1455.58
M1	60.29	77.27	48.25	92.905	32.615	15.635	44.655	2115555.63	1454.49
N1	67.11	120.71	137.71	162.765	95.655	42.055	25.055	16405170.30	4050.33
O1	66.97	137.71	120.20	162.440	95.470	24.730	42.240	16199735.71	4024.89
P1	60.38	13.75							830.23
1	8.38	21.79	21.39	25.780	17.400	3.990	4.390	7857.23	88.64
2	6.71	21.38	16.76	22.425	15.715	1.045	5.665	2086.23	45.68
3	16.76	13.41	21.47	25.820	9.060	12.410	4.350	12628.32	112.38
4	8.38	13.41	11.73	16.760	8.380	3.350	5.030	2366.63	48.65
								TOTAL AREA IN SQM	108983.27
								TOTAL OTHER LAND AREA IN SQM	295.34
								NET AREA IN SQM	108687.93
								TOTAL AREA IN ACRES	26.8574

GREEN AREA CALCULATION

T.NO.	A	B	C	S=(A+B+C)/2	S-A	S-B	S-C	(d*e*f*g)	Sqrt(i)
	a	b	c	d	e	f	g	h	i
G1	3.88	16.37	18.08	19.165	15.285	2.795	1.085	888.35	29.81
G2	18.83	10.11	18.08	23.510	4.680	13.400	5.430	8005.77	89.47
G3	14.68	38.80	42.79	48.135	33.455	9.335	5.345	80349.66	283.46
G4	2.96	20.00	20.45	21.705	18.745	1.705	1.255	870.59	29.51
G5	3.26	5.14	6.11	7.255	3.995	2.115	1.145	70.19	8.38
G6	2.18	5.74	6.11	7.015	4.835	1.275	0.905	39.14	6.26
G7	4.32	15.12	14.46	16.950	12.630	1.830	2.490	975.49	31.23
G8	5.61	20.77	20.00	23.190	17.580	2.420	3.190	3147.21	56.10
G9	7.31	51.07	53.58	55.980	48.670	4.910	2.400	32106.05	179.18
G10	18.20	47.59	51.07	58.430	40.230	10.840	7.360	187539.61	433.06
G11	20.00	3.39							67.80
G12	13.95	24.36	20.00	29.155	15.205	4.795	9.155	19460.16	139.50
G13	37.39	37.90	9.18	42.235	4.845	4.335	33.055	29321.93	171.24
G14	1.64	9.18							15.06
G15	31.91	3.49							11.37
G16	56.78	12.37							702.37
G17	3.22	12.49	12.04	13.875	10.655	1.385	1.835	375.73	19.38
G18	12.51	23.56	20.00	28.035	15.525	4.475	8.035	15649.88	125.10
G19	5.55	20.00							111.00
G20	35.00	50.63							1772.05
G21	20.00	1.55							31.00
G22	10.00	7.50							75.00
G23	18.05	15.08							272.19
G24	24.95	26.28	8.16	29.695	4.745	3.415	21.535	10362.28	101.80
G25	16.63	18.54	12.33	23.750	7.120	5.210	11.420	10061.15	100.31
G26	17.26	8.38	12.33	18.985	1.725	10.605	6.655	2311.31	48.08
G26a	4.59	8.27	6.96	9.910	5.320	1.640	2.950	255.07	15.97
G27	16.31	18.84	15.13	25.140	8.830	6.300	10.010	13999.12	118.32
G28	6.22	16.76	17.98	20.480	14.260	3.720	2.500	2716.02	52.12
G29	15.44	16.76	6.26	19.230	3.790	2.470	12.970	2334.83	48.32
G30	20.00	6.59	21.08	23.835	3.835	17.245	2.755	4342.75	65.90
G31	20.00	21.08	6.93	24.005	4.005	2.925	17.075	4801.65	69.29
G32	20.00	21.06	6.62	23.840	3.840	2.780	17.220	4382.43	66.20
G33	20.00	6.69	21.09	23.890	3.890	17.200	2.800	4475.61	66.90
G34	7.97	20.00	21.57	24.770	16.800	4.770	3.200	6351.90	79.70
G35	1.34	21.10	21.57	22.005	20.665	0.905	0.435	179.02	13.38
G36	30.25	57.19	47.48	67.460	37.210	10.270	19.980	515076.74	717.69
G37	31.96	57.19	37.64	63.395	31.435	6.205	25.755	318472.41	564.33
G38	13.33	5.76	14.52	16.805	3.475	11.045	2.285	1473.82	38.39
G39	1.32	14.44	14.52	15.140	13.820	0.700	0.620	90.81	9.53
G40	20.23	21.31	6.69	24.115	3.885	2.805	17.425	4579.14	67.67
G41	8.63	19.03	20.00	23.830	15.200	4.800	3.830	6658.98	81.60
G42	2.60	19.03	18.07	19.850	17.250	0.820	1.780	499.79	22.36
G43	1.88	20.04	20.08	21.000	19.120	0.960	0.920	354.62	18.83
G44	1.88	20.00	20.08	20.980	19.100	0.980	0.900	353.43	18.80
G45	1.14	20.00	20.06	20.600	19.460	0.600	0.540	129.88	11.40
G46	1.01	20.01	20.06	20.540	19.530	0.530	0.480	102.05	10.10
G47	20.00	2.68							53.60
G48	20.00	1.92							38.40
G49	20.00	28.79	30.42	39.605	19.605	10.815	9.185	77129.86	277.72
G50	27.78	28.79	7.60	32.085	4.305	3.295	24.485	11143.73	105.56
G51	0.42	20.00	19.98	20.200	19.780	0.200	0.220	17.58	4.19
G52	7.66	20.00	19.20	23.430	15.770	3.430	4.230	5360.91	73.22
G53	5.98	19.20	18.30	21.740	15.760	2.540	3.440	2993.70	54.71
G54	6.51	21.02	20.00	23.765	17.255	2.745	3.765	4237.99	65.10
G55	20.00	3.09							61.80
G56	5.74	17.33	18.25	20.660	14.920	3.330	2.410	2473.78	49.74
G57	9.00	35.12							316.08
G58	6.99	20.00							139.80
G59	13.90	60.38							839.28
								TOTAL AREA IN SQM	9245.69
								TOTAL AREA IN ACRES	2.285

AREA UNDER UNDETERMINED USE

T.NO.	A	B	C	S=(A+B+C)/2	S-A	S-B	S-C	(d*e*f*g)	Sqrt(i)
	a	b	c	d	e	f	g	h	i
UD1	4.54	20.00	20.00	22.270	17.730	2.270	2.270	2034.61	45.11
UD2	3.35	31.85							106.70
								TOTAL AREA IN SQM	151.80
								TOTAL AREA IN ACRES	0.038

PLOTS DETAILS BLOCK A

S.NO.	TYPE	STREET NAME	PLOTS NOS.			NOS. OF PLOT	L	B	AREAS IN SQM.
1	A	WESTERN AVENUE	1	TO	5	5	20	7.5	750
2	A	A1	1	TO	4	4	20	7.5	600
3	A	A1	7	TO	8	2	20	7.5	300
4	B	A2	1 & 2			2	20	6.63	265.2
5	A	A2	3	TO	9	7	20	7.5	1050
6	A	A2	11,12 & 14	TO	33	22	20	7.5	3300
7	A	A2	35	TO	60	26	20	7.5	3900
8	A	A3	1	TO	3	3	20	7.5	450
9	B	A3	4,6,8,10			4	20	6.7	536
10	A	A3	5,7,9			3	20	7.5	450
11	A	A3	11,12 & 14	TO	21	10	20	7.5	1500
12	A	A5	2,4,6,7,8,9,11,14,16,18,19,20,21			13	20	7.5	1950
13	B	A5	10,12,15,17			4	20	6.7	536
14	B	A6	1,3			2	20	6.7	268
15	A	A6	2, 4 TO 12, 14 TO 18			15	20	7.5	2250
16	A	A7	1	TO	12	12	20	7.5	1800
17	A	A7	14	TO	19	6	20	7.5	900
18	A	A8	1	TO	9,11,12 ,14 & 15	13	20	7.5	1950
19	B	A9	1			1	20	6.4	128
20	A	A9	2	TO	5	4	20	7.5	600
21	A	A9	7		12	6	20	7.5	900
22	A	A9	14		20	7	20	7.5	1050
23	A	A10	1	TO	6	6	20	7.5	900
24	B	A10	7 & 8			2	20	6.7	268
TOTAL						179			26601.2

PLOTS DETAILS, BLOCK B

S.NO.	TYPE	STREET NAME	PLOTS NOS.			NOS. OF PLOT	L	B	AREAS IN SQM.
1	A	B1	1	TO	12	12	20	7.5	1800
2	A	B2	1	TO	12	12	20	7.5	1800
3	A	B2	14	TO	20	7	20	7.5	1050
4	A	B3	1	TO	12	12	20	7.5	1800
5	A	B3	14	TO	24	11	20	7.5	1650
6	A	B4	1	TO	12	12	20	7.5	1800
7	A	B4	14	TO	24	11	20	7.5	1650
8	A	B5	1	TO	12	12	20	7.5	1800
9	A	B5	14	TO	39	26	20	7.5	3900
TOTAL						115			17250

PLOTS DETAILS, BLOCK C

S.NO.	TYPE	STREET NAME	PLOTS NOS.			NOS. OF PLOT	L	B	AREAS IN SQM.
1	A	C1	1	TO	12,14 & 15	14	20	7.5	2100
2	A	C2	2	TO	8	7	20	7.5	1050
3	B	C2	1			1	20	6.7	134
4	A	C3	1	TO	12	12	20	7.5	1800
TOTAL						34			5084

PLOTS DETAILS BLOCK D

S.NO.	TYPE	STREET NAME	PLOTS NOS.			NOS. OF PLOT	L	B	AREAS IN SQM.
1	A	D1	3,5,7 & 9			4	20	7.5	600
2	A	D1	4,6 & 8			3	19.2	7.81	449.856
3	A	D2	2	TO	6	5	20	7.5	750
4	A	D3	1	TO	8	8	20	7.5	1200
5	A	D4	2	TO	4	3	20	7.5	450
TOTAL						23			3449.856

DETAILS OF PLOTS (ODD SIZES)

S.NO.	TYPE	STREET NAME	PLOTS NOS.	TOTAL AREA (SQM.)
1	a	WESTERN AVENUE	WA / 6	150.00
2	a	A1	A1 / 5	131.30
3	a	A1	A1 / 6	149.94
4	i	A2	A2 / 10	150.00
5	a	A9	A9 / 6	146.59
6	d	A10	A10 / 9	125.79
7	e	A8	A8 / 10	132.87
8	b	A8	A8 / 16	150.00
9	a	D4	D4 / 1	136.50
10	a	A2	A2 / 34	145.30
11	g	A5	A5/1	107.86
12	f	A5	A5/3	133.74
13	a	A5	A5/5	146.02
14	b	D2	D2/1	149.74
15	a	D1	D1/1	150.00
16	a	D1	D1/2	142.82
Total Area				2248.47

AREA UNDER INFRASTRUCTURE FACILITIES

Description	SHAPE NOS.	A	B	C	S=(A+B+C)/2	Sqrt[S(S-A)(S-B)(S-C)]	Total Area (sq.mt.)	Total Area (Acres)
COMMERCIAL								
	1	43.67	72.18	90.53	103.19	1552.79		
	2	65.78	92.32	90.53	124.32	2804.65		
							4357.44	1.0767
COMMUNITY SITE								
	1	41.69	42.85	5.09	44.82	104.56		
	2	58.71	42.85	36.82	69.19	786.29		
	3	58.71	87.37	105.27	125.68	2564.75		
	4	40.69	87.37	60.42	94.24	1082.84		
	5	70.27	18.08	60.42	74.39	490.59		
	6	70.27	54.17	20.00	72.22	364.34		
	7	80.35	54.17	70.68	102.60	1878.57		
	8	80.35	31.50	62.77	87.31	912.28		
	9	33.81	87.02	89.74	105.29	1461.72		
	10	21.73	86.94	89.74	99.21	944.59		
	11	20.94	20.98	15.87	28.90	153.94		
	12	20.00	20.98	15.87	28.43	149.62		
							10894	2.692
OWC AREA								
	1	5.09	6.76	10.13	10.99	15.36		
	2	7.69	8.50	10.13	13.16	31.88		
							47.24	0.0117

DETAILS OF FREEZE PLOTS

S.NO.	PLOTS NOS.	TOTAL NOS OF PLOTS	TOTAL AREA (SQM.)
1	A2/10,12,15, 17,19,21 TO 60	45	6745.30
2	A3/1 TO 12 & 14 TO 21	20	2936.00
3	A5/1 TO 12 & 14 TO 21	20	2873.60
4	A7/1 TO 12 & 14 TO 19	18	2700.00
5	B3/20,22 TO 24	4	600.00
6	B4/23 & 24	2	300.00
7	B5/1,3,5,7,9,11,14,16,18 TO 34	25	3750.00
8	C1/1 TO 12 ,14 & 15	14	2100.00
9	C2/1 TO 8	8	1184.00
10	C3/1 TO 12	12	1800.00
11	D1/1,3 TO /9	9	1342.67
13	D2/2 TO 6	5	750.00
14	D2/1	1	149.74
15	D3/1	1	150.00
TOTAL		184	27381.31

TOTAL PLOT

TYPE	NOS. OF PLOTS
A	332
A (ODD SIZES)	9
B	18
B (ODD SIZES)	2
C	1
d (ODD SIZES)	1
e (ODD SIZES)	1
f(ODD SIZES)	1
g (ODD SIZES)	1
i (ODD SIZES)	1
TOTAL	367

LAND UNDER 24M WIDE ROAD

R1	24.20	71.75	78.32	87.135	62.935	15.385	8.815	743711.83	862.39
R2	24.20	65.78	78.32	84.150	59.950	18.370	5.830	540282.65	735.04
R3	27.01	8.35	29.69	32.525	5.515	24.175	2.835	12293.69	110.88
R4	29.69	64.49	52.79	73.485	43.795	8.995	20.695	599086.91	774.01
R5	19.89	52.79	53.95	63.315	43.425	10.525	9.365	271004.39	520.58
R6	9.69	15.97	12.42	19.040	9.350	3.070	6.620	3618.05	60.15
R7	15.97	53.95	68.77	69.345	53.375	15.395	0.575	32764.28	181.01
R8	8.35	49.24	48.92	53.255	44.905	4.015	4.335	41622.65	204.02
R9	48.92	16.60	49.14	57.330	8.410	40.730	8.190	160833.40	401.04
R10	25.30	50.82	49.14	62.630	37.330	11.810	13.490	372479.39	610.31
R11	25.30	70.76	67.24	81.650	56.350	10.890	14.410	722007.93	849.71
R12	25.30	70.76	67.24	81.650	56.350	10.890	14.410	722007.93	849.71
R13	24.76	141.16	135.34	150.630	125.870	9.470	15.290	2745308.61	1656.90
R14	24.76	141.17	135.34	150.635	125.875	9.465	15.295	2744956.55	1656.79
								TOTAL AREA	9472.53
R15	2.21	4.02	3.37	4.800	2.590	0.780	1.430	13.87	3.72

NET AREA =9472.53-3.72 = 9468.81 SQM.
2.34 ACRES

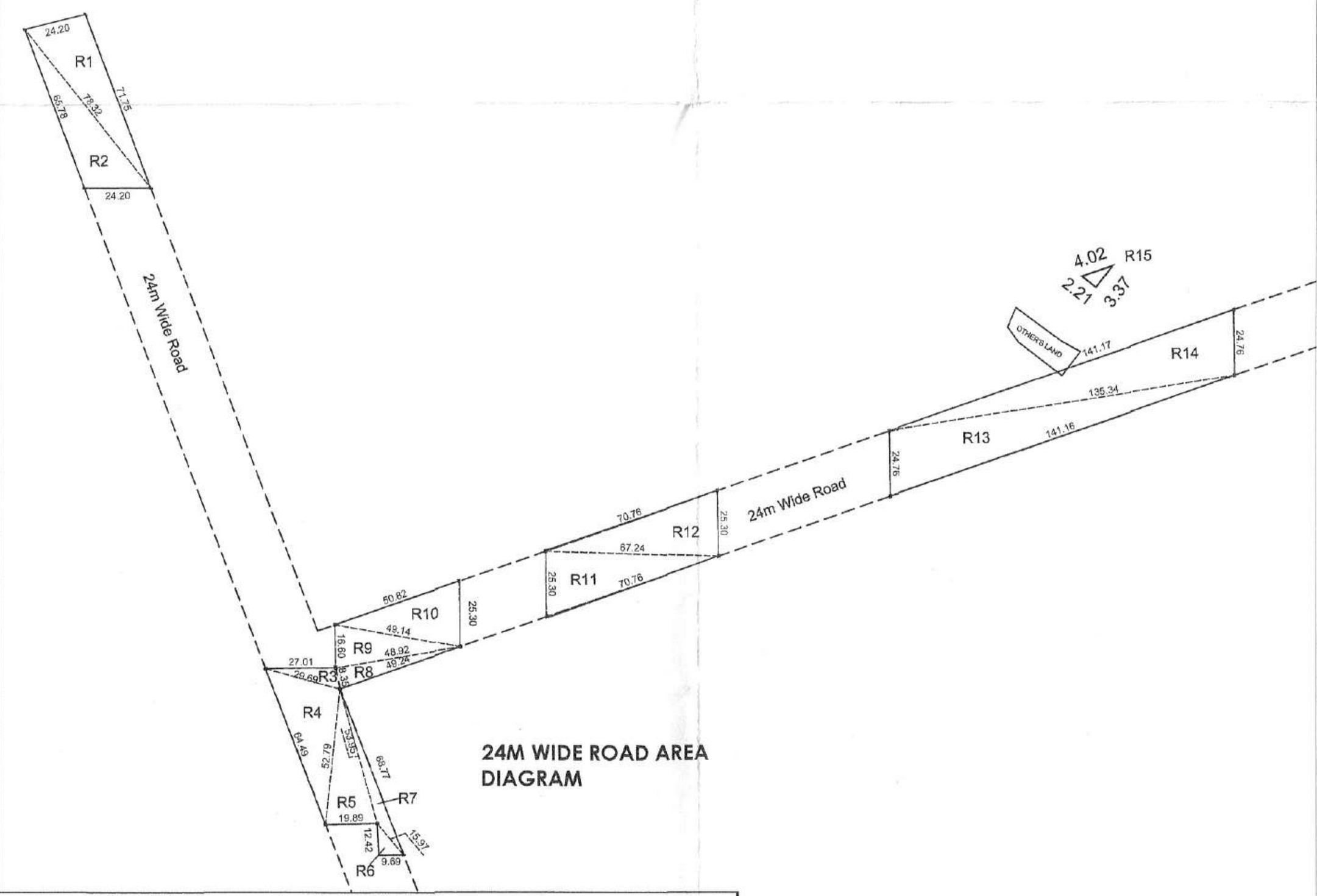

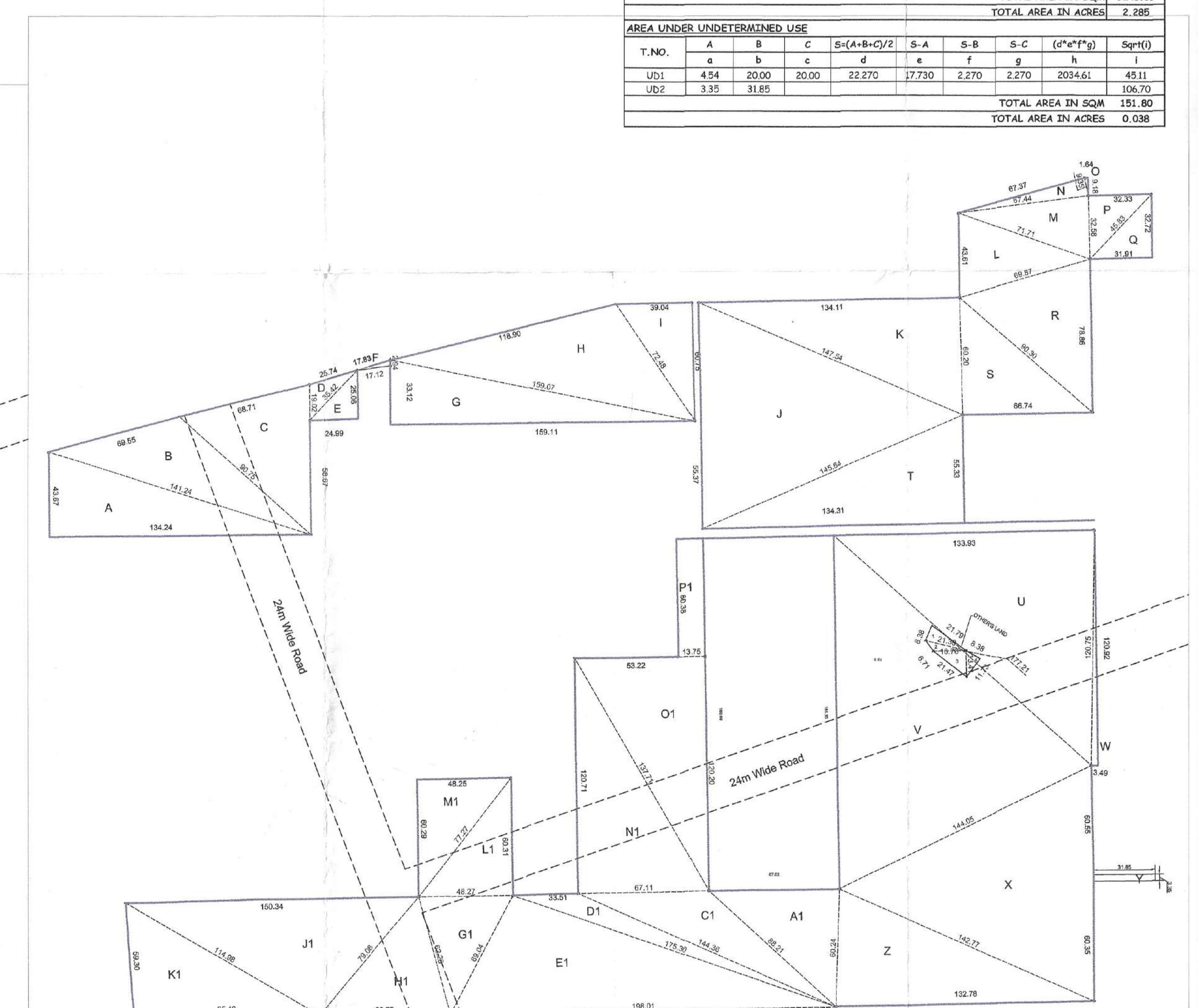

AREA DIAGRAM

LEGEND :-
- DIMENSION AS PER SITE
- DIAMENSION AS PER SAJRA PLAN
- CHANGE FROM APPROVED LAYOUT PLAN

Drawing Title

DIMARCATION PLAN OF AFFORDABLE RESIDENTIAL PLOTTED COLONY UNDER DEEN DAYAL JAN AWAS YOJNA-2016 OVER AN AREA MEASURING 26.91875 (LICENCE NO. 94 OF 2021 DATED 12.11.2021) IN SECTOR -93, GURUGRAM, BEING DEVELOPED BY DLF SAGARDUTT BUILDERS & DEVELOPERS PVT.LTD. & OTHERS IN COLLABORATION WITH DLF LIMITED

Architects & Town Planners

ARCOP ASSOCIATES PVT. LTD.
E-106, G.K. ENCLAVE PART 1
NEW DELHI 110049
PHONE : 011 - 26242050
FAX : 011 - 26238035

Architect's Signature

Owners' Signature

DLF Limited
Authorised Signatory

Job No.	N
Scale 1:1000	
Date April 2022	Drawing No.
Drawn by	Revision No. R1

AUTHORITY :

AAT AD JE ATP DTP