SHEET- 31/32

This is a "PROVISIONAL BUILDING PLAN" approved only for the purpose of inviting objections from the general public.

STP (HQ) | STP (HQ) | DTP (HQ) | CTP
Member Secretary, SRC | Member Secretary, SVA | Director

TO BE READ WITH THIS OFFICE MEMO NO.:
DATED :

DENGI KUMAR
SO (HQ)

JD. | P.A. | A.T.P.

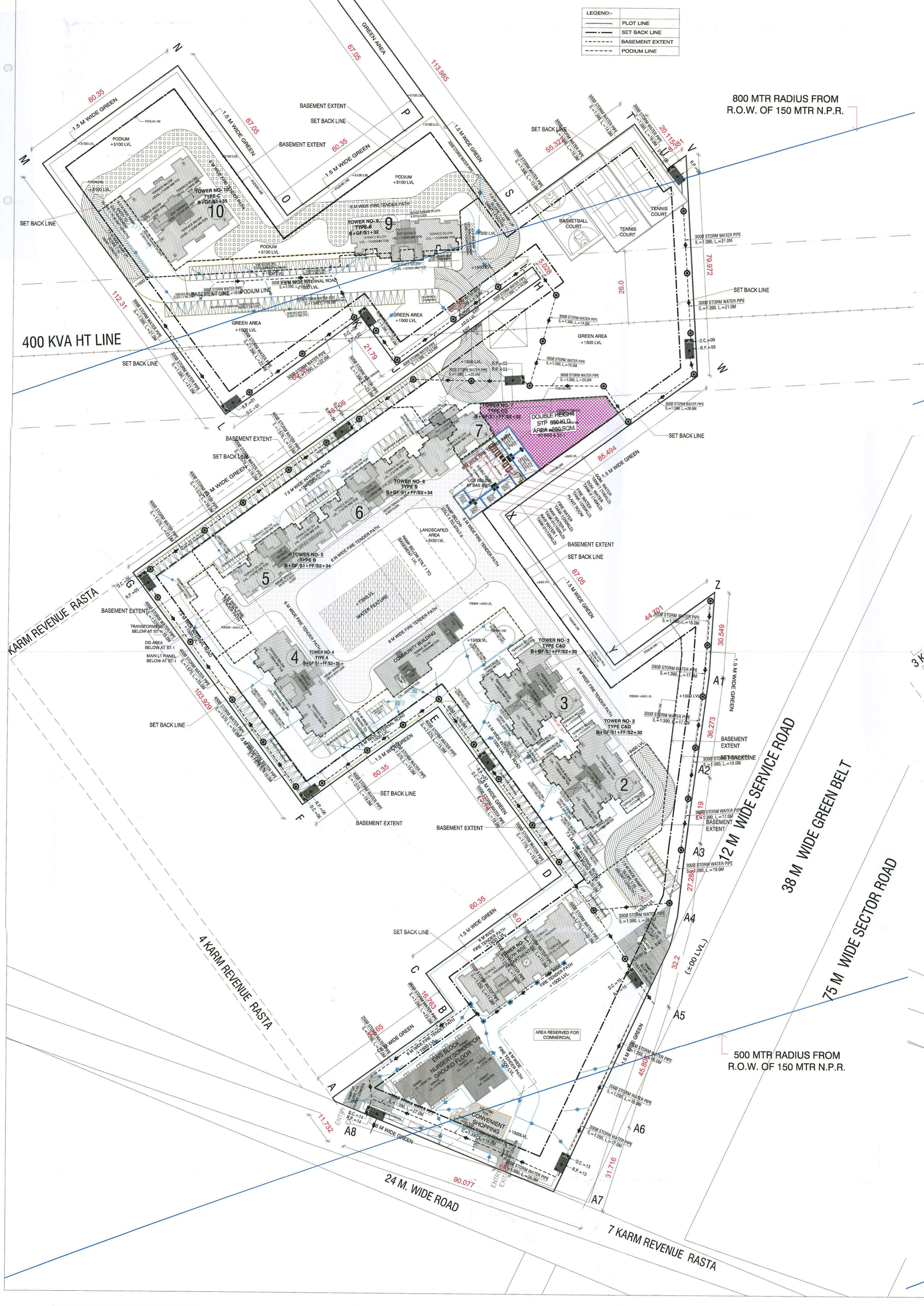

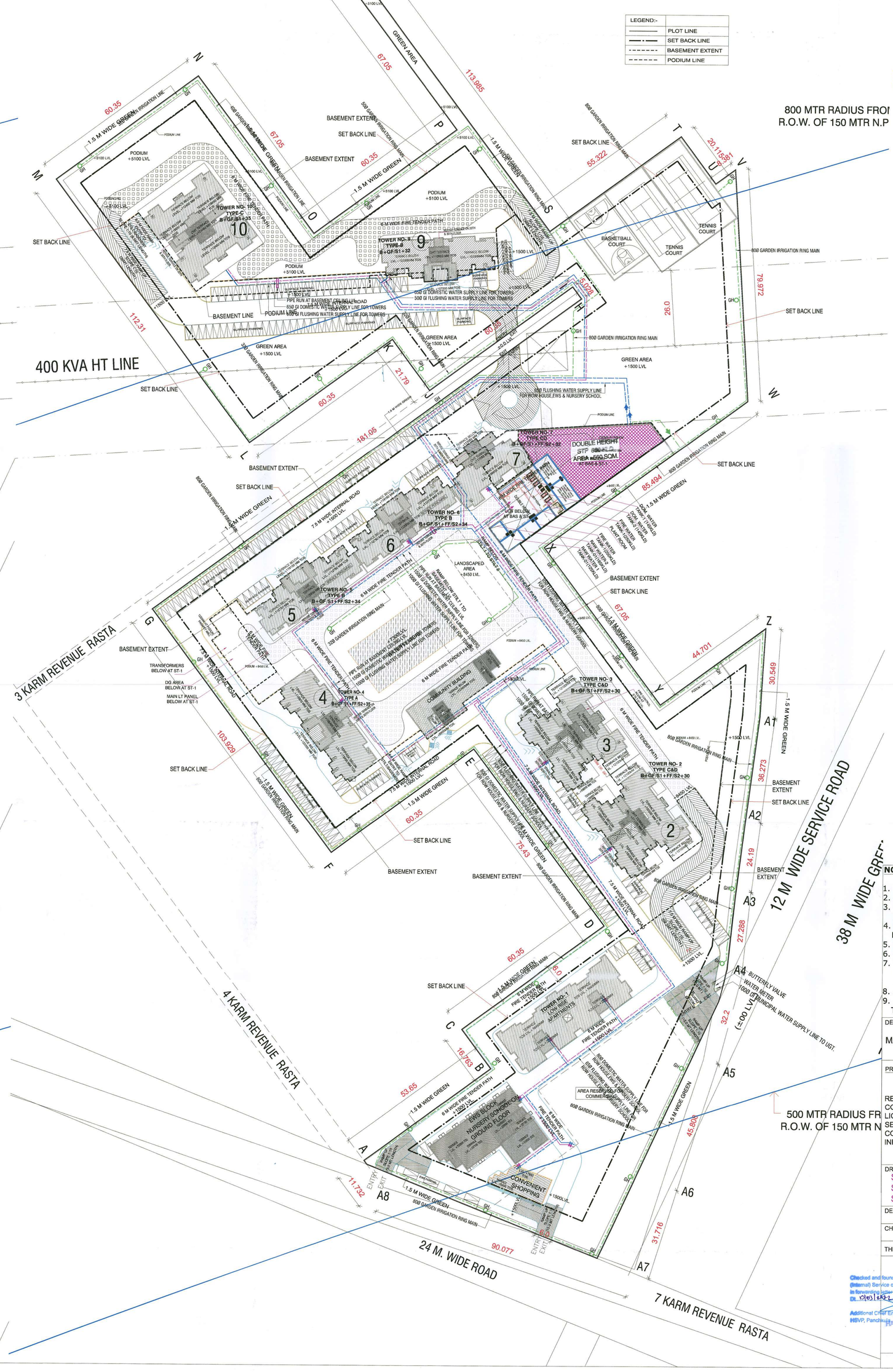

PLUMBING LEGEND :

- SEWER MANHOLE WITH 5600 S.F.R.C. MANHOLE COVER.
- STORM WATER MANHOLE WITH 5600 S.F.R.C. PERFORATED MANHOLE COVER.
- CATCH BASIN (450 x 450) MM WITH PERFORATED MANHOLE COVER
- CATCH BASIN (600 x 600) MM WITH PERFORATED MANHOLE COVER
- STORM WATER MANHOLE (900 x 800) MM WITH PERFORATED MANHOLE COVER.
- EXTERNAL SW SEWER LINE (DIA AS / DESIGN CHART)
- EXTERNAL RCC STORM WATER LINE (DIA AS / DESIGN CHART)
- 150Ø RCC INTERNAL STORM WATER LINE (SLOPE = 1:195)
- 160 OD uPVC 10 KG. PRESSURE SUB-SOIL DRAINAGE PIPE, I.L. = (+)190
- 150Ø DI MUNICIPAL WATER SUPPLY LINE
- TUBE WALL WATER SUPPLY LINE
- GARDEN IRRIGATION WATER SUPPLY LINE
- EXTERNAL MS FIRE HYDRANT LINE (DIA MENTION IN LAYOUT)
- EFH — EXTERNAL FIRE HYDRANT (750 x 600 x 250) MM
- GH — GARDEN HYDRANT WITH CHAMBER (300x300) MM
- D.T — DISPERSON TRENCH (2500 x 5000) MM.
- D.C. — DESILTING CHAMBER (1000 x 2000) MM
- WATER METER WITH CHAMBER
- BUTTERFLY VALVE WITH CHAMBER
- NON RETURN VALVE (NRV) WITH CHAMBER
- 150Ø RCC NP3 PIPE, S=1:195 — EXTERNAL STORM MANHOLE
- RFL = (+)1500, IL = (+) 1050 — CATCH BASIN (450 x 450) MM

NOTES

1. DIMENSIONS ARE NOT TO BE SCALED.
2. ALL DIMENSIONS ARE IN METER.
3. ALL ELECTRICAL INSTALLATIONS SHALL BE AS PER PROVISIONS OF NBC.
4. FIRE FIGHTING SAFETY PROVISIONS WILL BE AS PER RELEVANT NBC PROVISIONS.
5. BOUNDARY WALL AND GATE AS PER STANDARDS.
6. ALL WALLS ARE 230/115 MM THK. BRICK WALL.
7. RAIN WATER HARVESTING SYSTEM SHALL BE PROVIDED AS PER CENTRAL GROUND WATER AUTHORITY NORMS/HARYANA GOVT.
8. ALL WINDOWS & VENTILATORS ARE OPENABLE.
9. ALL MECHANICALLY VENTILATED & ARTIFICIALLY LIT TOILET PROVIDED WITH 24hr POWER BACKUP.

DEVELOPED BY:

M/S. HASTA INFRASTRUCTURE PVT. LTD.

PROJECT:

REVISED BUILDING PLAN OF GROUP HOUSING COLONY NAMED AS MEASURING 11.5875 ACRES (LICENCE NO. 37 OF 2013 DATED 03/6/2013) IN SECTOR-99A, GURGAON, MANESAR URBAN COMPLEX BEING DEVELOPED BY HASTA INFRASTRUCTURE PVT. LTD.

DRAWING TITLE :
SITE PLAN FOR PUBLIC HEALTH SERVICES (STORM LAYOUT, WATER SUPPLY & IRRIGATION LAYOUT)

DEALT BY	SCALE 1:600	SR-2.1
CHECKED BY	DATE	

THROUGH : AUTHORISED SIGNATORY

Checked and found ok for Public Health (Internal) Service only / subject to comments in in forwarding letter for approval.
Dt. 12/01/2021
Additional Chief Town Planner, HSVP, Panchkula

HASTA INFRASTRUCTURE PVT. LTD.
Authorised Signatory

DDTP (T) MEMBER BPAC

ARCHITECT KAUSHIK KUMAR MODI CA/2009/46567

OWNER'S SIGN | ARCHITECT'S SIGN.

This is a "PROVISIONAL BUILDING PLAN" approved only for the purpose of inviting objections from the general public.

Member (HQ) | STP (HQ) Member Planning H.R.C. | Joint Director H.R.C. | C.T.P. H.R.C.

TO BE READ WITH THIS OFFICE MEMO NO.:
DATED :

DD KUMAR SD (HQ)

JD. | P.A. | A.T.P.

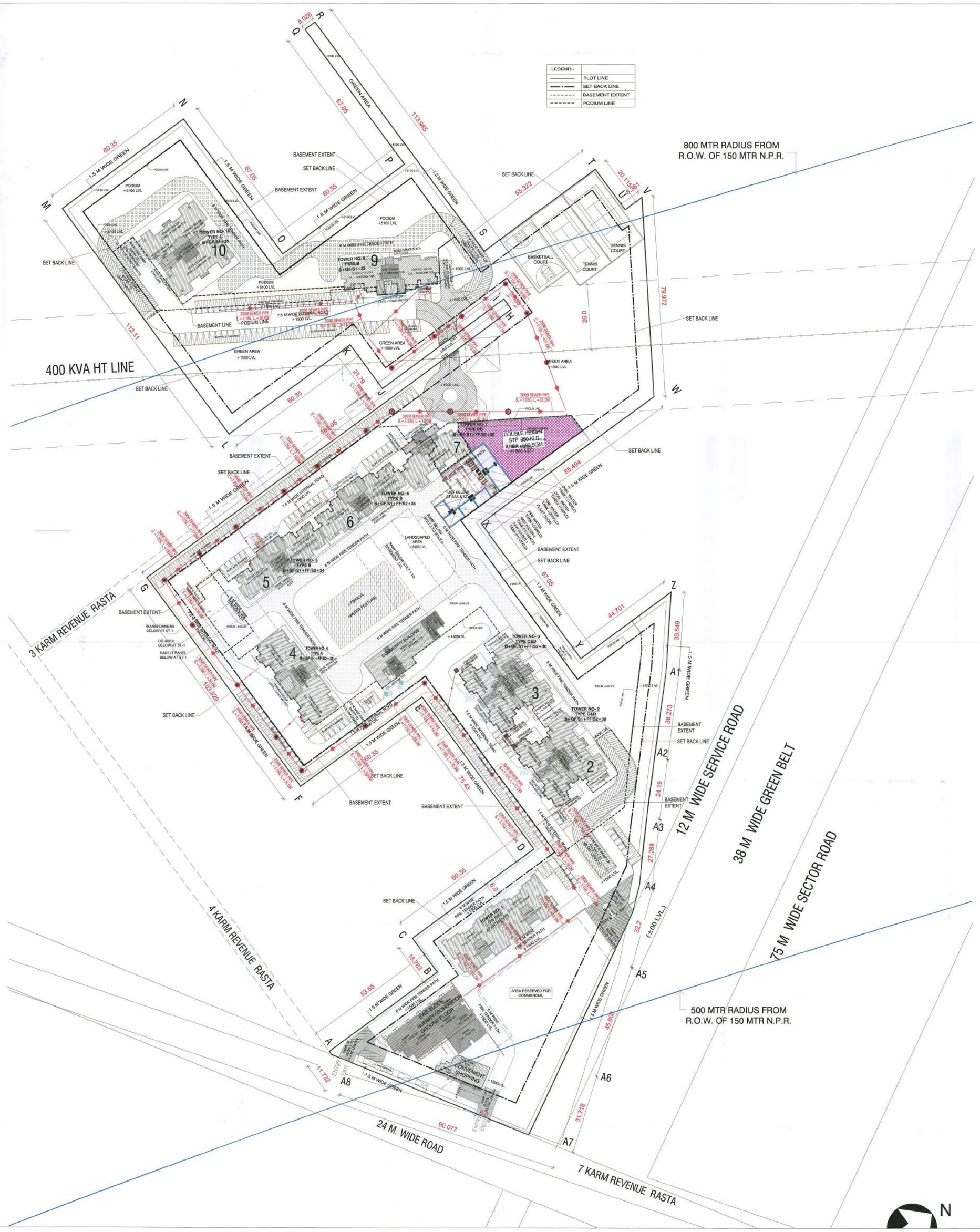

PLUMBING LEGEND :

	SEWER MANHOLE WITH 560Ø S.F.R.C. MANHOLE COVER.
	STORM WATER MANHOLE WITH 560Ø S.F.R.C. PERFORATED MANHOLE COVER.
	CATCH BASIN (450 x 450) MM WITH PERFORATED MANHOLE COVER
	CATCH BASIN (600 x 600) MM WITH PERFORATED MANHOLE COVER
	STORM WATER MANHOLE (900 x 900) MM WITH PERFORATED MANHOLE COVER.
	EXTERNAL SW SEWER LINE (DIA AS / DESIGN CHART)
	EXTERNAL RCC STORM WATER LINE (DIA AS / DESIGN CHART)
	150Ø RCC INTERNAL STORM WATER LINE (SL/DPE=1:195)
	160 OD uPVC 10 KG. PRESSURE SUB-SOIL DRAINAGE PIPE, I.L.=(+)1.90
	150Ø DI MUNICIPAL WATER SUPPLY LINE
	TUBE WALL WATER SUPPLY LINE
	GARDEN IRRIGATION WATER SUPPLY LINE
	EXTERNAL M/S FIRE HYDRANT LINE (DIA MENTION IN LAYOUT)
FH	EXTERNAL FIRE HYDRANT (750 x 600 x 250) MM
GH	GARDEN HYDRANT WITH CHAMBER (300x300) MM
D.T	DISPERSON TRENCH (2500 x 5000) MM.
D.C.	DESILTING CHAMBER (1000 x 2000) MM
	WATER METER WITH CHAMBER
M	BUTTERFLY VALVE WITH CHAMBER
N	NON RETURN VALVE (NRV) WITH CHAMBER

150Ø RCC NP3 PIPE, S=1:195 — EXTERNAL STORM MANHOLE

RFL=(+)1500, IL=(+) 1050 — CATCH BASIN (450 x 450) MM

NOTES

1. DIMENSIONS ARE NOT TO BE SCALED.
2. ALL DIMENSIONS ARE IN METER.
3. ALL ELECTRICAL INSTALLATIONS SHALL BE AS PER PROVISIONS OF NBC.
4. FIRE FIGHTING SAFETY PROVISIONS WILL BE AS PER RELEVANT NBC PROVISIONS.
5. BOUNDARY WALL AND GATE AS PER STANDARDS.
6. ALL WALLS ARE 230/115 MM THK. BRICK WALL.
7. RAIN WATER HARVESTING SYSTEM SHALL BE PROVIDED AS PER CENTRAL GROUND WATER AUTHORITY NORMS/HARYANA GOVT.
8. ALL WINDOWS & VENTILATORS ARE OPENABLE.
9. ALL MECHANICALLY VENTILATED & ARTIFICIALLY LIT TOILET PROVIDED WITH 24hr POWER BACKUP.

DEVELOPED BY:

M/S. HASTA INFRASTRUCTURE PVT. LTD.

PROJECT:

REVISED BUILDING PLAN OF GROUP HOUSING COLONY MEASURING 11.5875 ACRES (LICENCE NO. 37 OF 2013 DATED 03/6/2013) IN SECTOR-99A, GURGAON, MANESAR URBAN COMPLEX BEING DEVELOPED BY HASTA INFRASTRUCTURE PVT. LTD.

DRAWING TITLE :

SITE PLAN FOR PUBLIC HEALTH SERVICES (SEWER LAYOUT)

DEALT BY	SCALE 1:800	SR-2.2
CHECKED BY	DATE	

THROUGH : AUTHORISED SIGNATORY

Checked and found ok for Public Health (Internal) Services only subject to comments in inspection letter No. AE(HQ) 4/105 Dt. 12/01/23

Additional Chief Engineer HSVP, Panchkula

HASTA INFRASTRUCTURE PVT. LTD. Authorised Signatory

DDA (T) MEMBER BPAC

ARCHITECT KAUSHIK KUMAR MODI CA/2006/36587

OWNER'S SIGN | ARCHITECT'S SIGN.