

<u>DETAILS OF AREAS UNDER SHOPPING / COMMERCIAL SITES</u>											
PHASE-I	3.20	+	2.11	+	2.274	+	4.04	=	11.624		
PHASE-II	0.27	+	5.78	+	1.161	+	1.95	=	9.161		
PHASE-III	32.36	+	0.328	+	1.152	+	0.20	+	3.65	=	37.690
TOTAL								=	58.475 Acres		

DETAILS OF NEW PLOTS												
TYPE	PHASE-I			PHASE-II			PHASE-III			TOTAL		SALE
	OLD	NEW	TOTAL	OLD	NEW	TOTAL	OLD	NEW	TOTAL	OLD	NEW	
GENERAL	2703	-2	2703	2239	0	2239	1629	0	1629	6571	-2	6569
N.P.N.L	781	0	781	989	0	989	5441	2	5443	3221	2	3213
I.W.S.	176	0	176	0	0	0	2426	0	2426	2602	0	2602
TOTAL	3460	0	3460	3228	0	3228	9496	2	9498	12384	0	12384

POPULATION ACHIEVED IN PLOTTED COLONY	
PHASE-I	$(3516 \times 9) + (44 \times 13.5) + (2 \times 13.5) = 33031 \text{ Persons}$
PHASE-II	$(3157 \times 9) + (62 \times 13.5) + (8 \times 13.5) = 29272 \text{ Persons}$
PHASE-III	$(5432 \times 9) + (30 \times 13.5) + (110 \times 13.5) - (76 \times 13.5) + (2 \times 13.5) = 49779 \text{ Persons}$
TOTAL	112284 Persons

S. NO.	GH AREA IN ACRES	PHASE	GROUP HOUSING POPULATION
1	14.75	I	4325
2	5.82	II	898
3	6.856	II	1036
4	6.46	II	1788
5	3.54	II	1227
6	9.458	III	1781
TOTAL			11095

A	PLOTTED COLONY	112262
B	GROUP HOUSING	11,055
	TOTAL POPULATION	123,317

DETAILS OF INFRASTRUCTURE PROVIDED						
SNO	DESCRIPTION	PHASE - I	PHASE - II	PHASE - III	TOTAL	TOTAL TOTAL REQD.
		NO.	NO.	NO.		
1	REGDE	04	02	00	02	12
2	REGDE	04	02	00	02	12
3	HIGHWAY SCHOOL	00	00	02	02	02
4	PRIMARY SCHOOL	00	00	02	02	26
5	ANGLO SCHOOL	00	00	02	02	26
6	ANGLO SCHOOL	00	00	02	02	06
7	CLUB HOUSE CENTRE	00	00	02	02	06
8	COOPERATIVE	00	00	02	02	06
9	HEALTH CENTRE	00	00	02	02	04
10	HEALTH BUILDING	00	00	02	02	04
11	ELECTRIC SUB STATION	00	00	02	02	04
12	TEL. FACILITY	00	00	02	02	03
13	POST OFFICE	00	00	02	02	04
14	SUB POST OFFICE	00	00	02	02	04
		46	03	35	09	140
					04	144




LEGEND:-

1. SCHEME BOUNDARY _____

2. UNLITIGATED POCKETS SHOWN AS _____

3. INCIDENTAL GREENS/PARKS SHOWN AS _____



 <p>MINISTRY OF LANDS, HOUSING AND URBAN DEVELOPMENT GOVERNMENT OF KENYA</p> <p>ARCHITECT/TOWN PLANNER</p> <p>SCALE: 1:25000</p>	 <p>N</p>	 <p>DLF Limited</p> <p>Mwaloo</p> <p>Authorized Signatory</p>
<p>DATE: 12/20/2018</p>	<p>DATE: JUNE 2018</p>	<p>DWIGNE R15</p>

**REVISED LAYOUT PLAN DLF
CITY PHASE II, GURUGRAM**

[illegible]

LEGEND :-
PROPOSED PLOTS FOR FLOORS (12 Nos) 