

MPLEX

T-1)

ODI-2017

NOTIFICATION

FOR THE PROVISION OF
ROADS AND UTILITIES
IN THE M.P.L. ZONE
IN THE M.P.L. ZONE
IN THE M.P.L. ZONE

FOR THE PROVISION OF
ROADS AND UTILITIES
IN THE M.P.L. ZONE
IN THE M.P.L. ZONE
IN THE M.P.L. ZONE

FOR THE PROVISION OF
ROADS AND UTILITIES
IN THE M.P.L. ZONE
IN THE M.P.L. ZONE
IN THE M.P.L. ZONE

NOTIFICATION

FOR THE PROVISION OF
ROADS AND UTILITIES
IN THE M.P.L. ZONE
IN THE M.P.L. ZONE
IN THE M.P.L. ZONE

NOTIFICATION

FOR THE PROVISION OF
ROADS AND UTILITIES
IN THE M.P.L. ZONE
IN THE M.P.L. ZONE
IN THE M.P.L. ZONE

NOTIFICATION

FOR THE PROVISION OF
ROADS AND UTILITIES
IN THE M.P.L. ZONE
IN THE M.P.L. ZONE
IN THE M.P.L. ZONE

NOTIFICATION

FOR THE PROVISION OF
ROADS AND UTILITIES
IN THE M.P.L. ZONE
IN THE M.P.L. ZONE
IN THE M.P.L. ZONE

NOTIFICATION

FOR THE PROVISION OF
ROADS AND UTILITIES
IN THE M.P.L. ZONE
IN THE M.P.L. ZONE
IN THE M.P.L. ZONE

NOTIFICATION

FOR THE PROVISION OF
ROADS AND UTILITIES
IN THE M.P.L. ZONE
IN THE M.P.L. ZONE
IN THE M.P.L. ZONE

NOTIFICATION

FOR THE PROVISION OF
ROADS AND UTILITIES
IN THE M.P.L. ZONE
IN THE M.P.L. ZONE
IN THE M.P.L. ZONE

NOTIFICATION

FOR THE PROVISION OF
ROADS AND UTILITIES
IN THE M.P.L. ZONE
IN THE M.P.L. ZONE
IN THE M.P.L. ZONE

NOTIFICATION

FOR THE PROVISION OF
ROADS AND UTILITIES
IN THE M.P.L. ZONE
IN THE M.P.L. ZONE
IN THE M.P.L. ZONE

NOTIFICATION

FOR THE PROVISION OF
ROADS AND UTILITIES
IN THE M.P.L. ZONE
IN THE M.P.L. ZONE
IN THE M.P.L. ZONE

NOTIFICATION

FOR THE PROVISION OF
ROADS AND UTILITIES
IN THE M.P.L. ZONE
IN THE M.P.L. ZONE
IN THE M.P.L. ZONE

NOTIFICATION

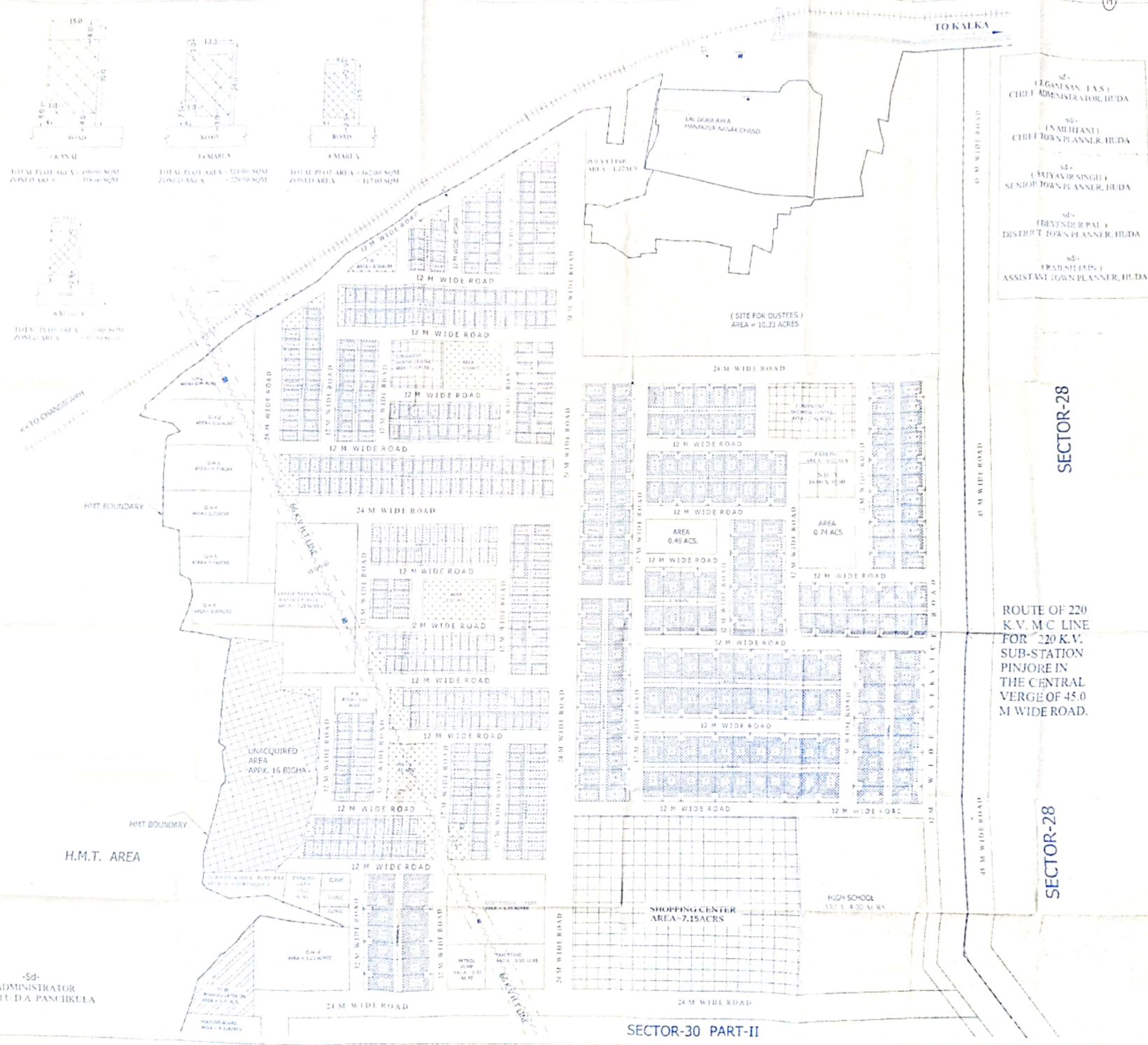
FOR THE PROVISION OF
ROADS AND UTILITIES
IN THE M.P.L. ZONE
IN THE M.P.L. ZONE
IN THE M.P.L. ZONE

NOTIFICATION

FOR THE PROVISION OF
ROADS AND UTILITIES
IN THE M.P.L. ZONE
IN THE M.P.L. ZONE
IN THE M.P.L. ZONE

NOTIFICATION

FOR THE PROVISION OF
ROADS AND UTILITIES
IN THE M.P.L. ZONE
IN THE M.P.L. ZONE
IN THE M.P.L. ZONE



SECTOR-28


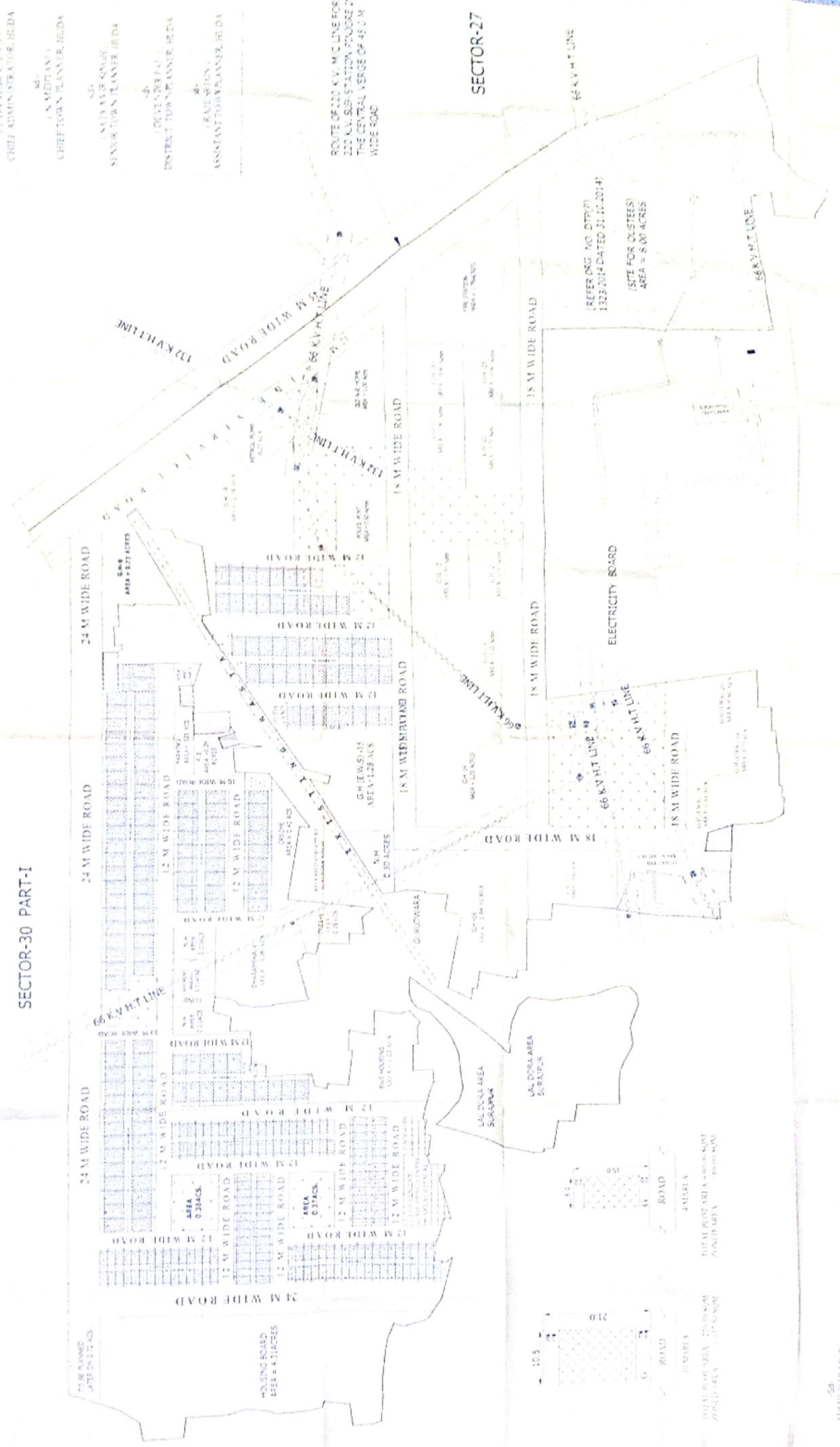
SECTOR-28

ROUTE OF 220
K.V. M.C. LINE
FOR 220 K.V.
SUB-STATION
PINJORE IN
THE CENTRAL
VERGE OF 45.0
M WIDE ROAD.

457. (J GANESAN, I.A.S.)
 CHIEF ADMINISTRATOR, HUDA
 458. (N VEPTANI)
 CHIEF TOWN PLANNER, HUDA
 459. (SUDY KALIRAMJI)
 SENIOR TOWN PLANNER, HUDA
 460. (DEVENDER PAJ)
 DISTRICT TOWN PLANNER, HUDA
 461. (RAJESH KUMAR)
 ASSISTANT TOWN PLANNER, HUDA

SECTOR-27

SECTOR-30 PART-I



TOTAL PLOT AREA = 220.00 SQ.M
 POND AREA = 15.00 SQ.M
 TOTAL PLOT AREA = 205.00 SQ.M

56
 SUPERVISOR
 HUDA PUNJAB INDIA