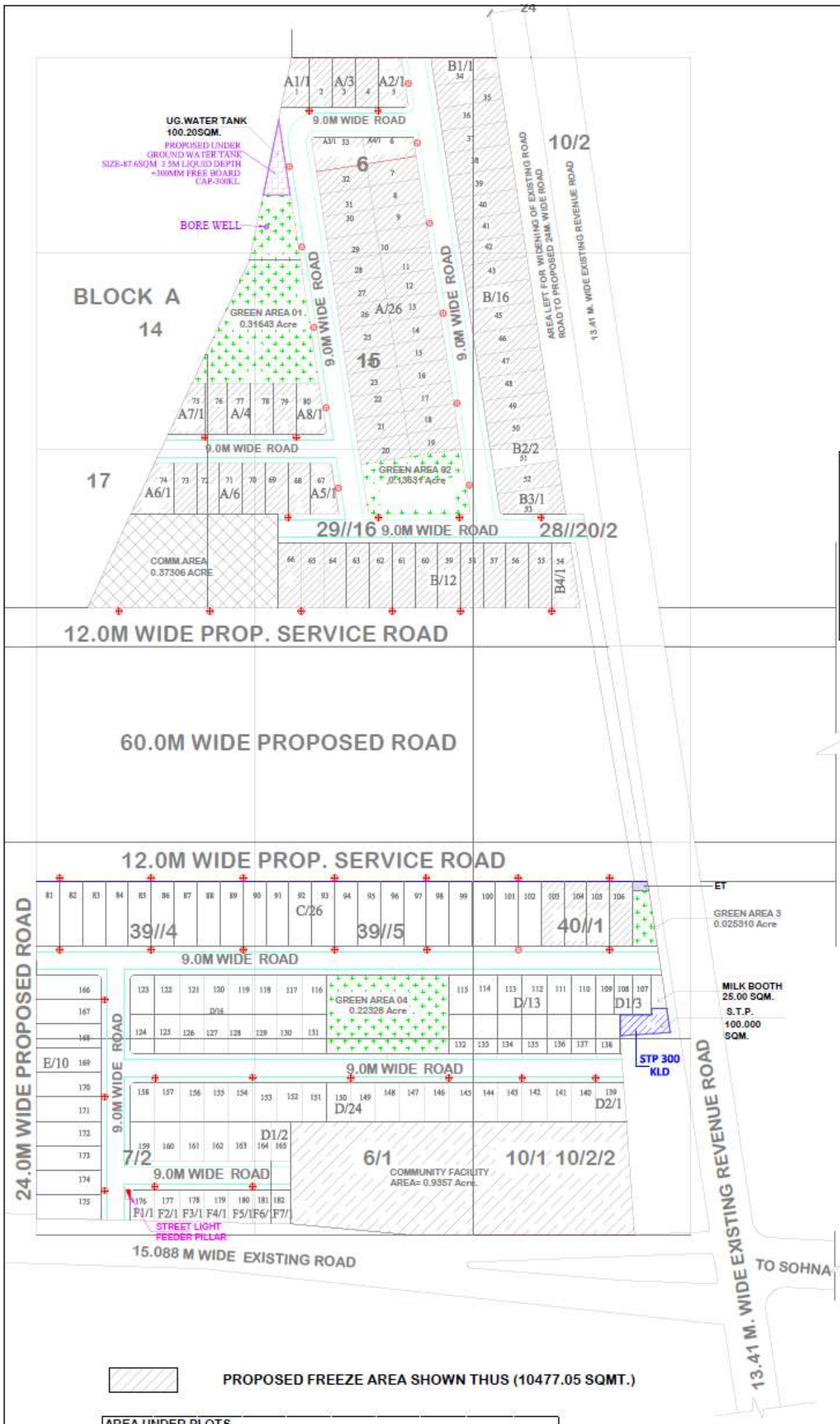

ADDITIONAL LICENCE AREA SHOWN THUS

LEGEND

2. STP AREA (100 SQMTS)
3. UGT AREA (100 SQMTS)
4. ET AREA (2M X 2M)
5. GREEN AREA SHOWN THUS
6. COMMERCIAL AREA SHOWN THUS
7. COMMUBITY FACILITY SHOWN THUS

ELECTRICAL LEGEND:-

SYMBOL	DESCRIPTION
	6.0 METER HEIGHT STREET LIGHT POLE
	STREET LIGHT FEEDER PILLAR

PROPOSED FREEZE AREA SHOWN THUS (10477.05 SQMT.)

AREA UNDER PLOTS

TYPE		SIZE			AREA	TOTAL PLOTS		TOTAL AREA	
BLOCK A									
A		7.00	x	15.50	108.50	39	=	4231.50	Sq.Mt
A1		IRREGULAR			111.45	1	=	111.45	Sq.Mt
A2		IRREGULAR			128.65	1	=	128.65	Sq.Mt
A3		IRREGULAR			149.58	1	=	149.58	Sq.Mt
A4		IRREGULAR			111.91	1	=	111.91	Sq.Mt
A5		IRREGULAR			116.56	1	=	116.56	Sq.Mt
A6		IRREGULAR			149.27	1	=	149.27	Sq.Mt
A7		IRREGULAR			118.89	1	=	118.89	Sq.Mt
A8		IRREGULAR			128.65	1	=	128.65	Sq.Mt
B		7.00	x	20.00	140.00	28	=	3920.00	Sq.Mt
B1		IRREGULAR			150.00	1	=	150.00	Sq.Mt
B2		7.50	x	20.00	150.00	2	=	300.00	Sq.Mt
B3		IRREGULAR			150.00	1	=	150.00	Sq.Mt
B4		IRREGULAR			145.80	1	=	145.80	Sq.Mt
BLOCK B									
C		7.06	x	20.00	141.200	4	=	564.80	Sq.Mt
	TOTAL						=	10477.05	Sq.Mt
						OR		2.59	Acres

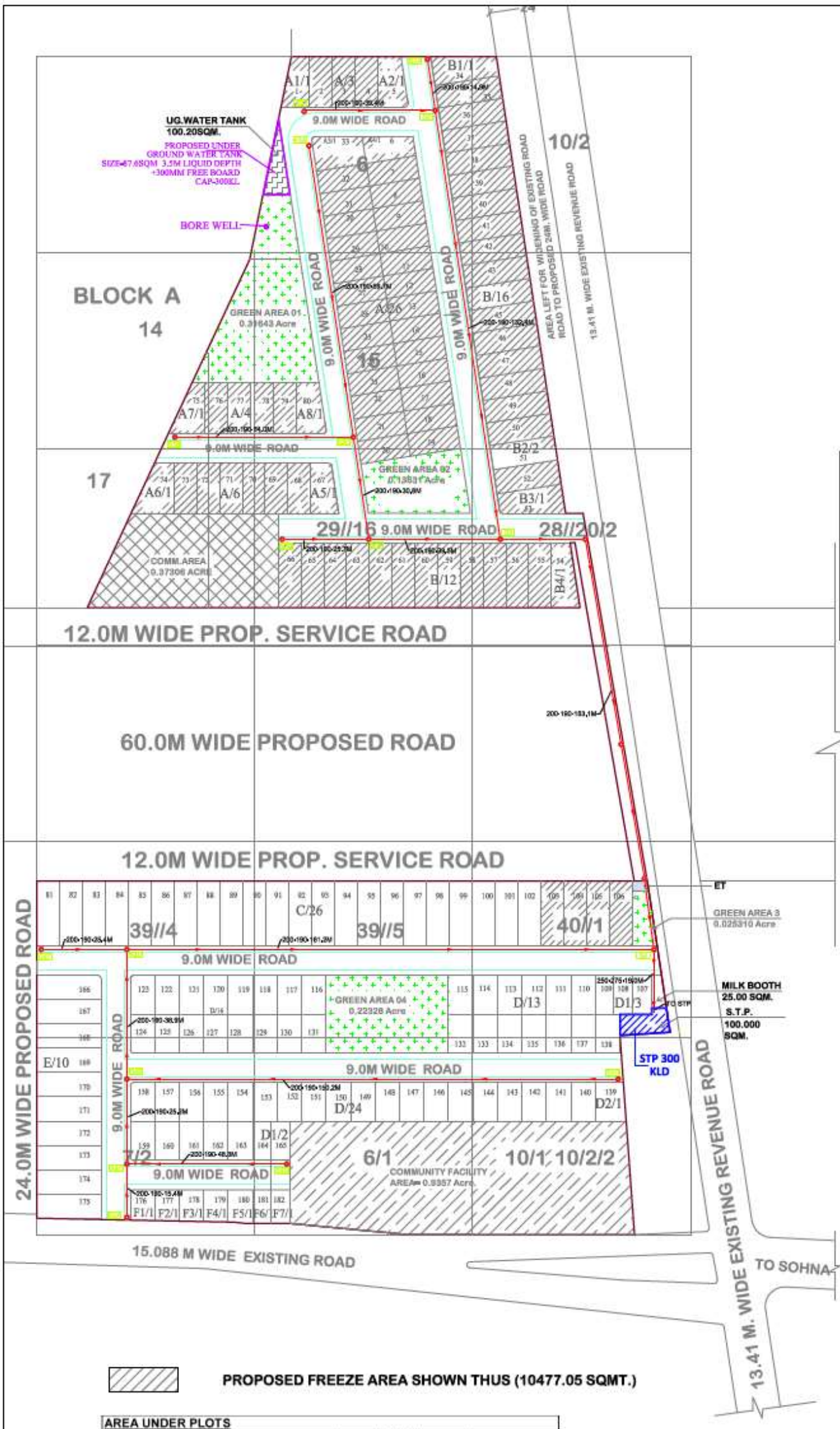

ADDITIONAL LICENCE AREA SHOWN THUS

LEGEND

2. STP AREA (100 SQMTS)
3. UGT AREA (100 SQMTS)
4. ET AREA (2M X 2M)
5. GREEN AREA SHOWN THUS
6. COMMERCIAL AREA SHOWN THUS
7. COMMUBITY FACILITY SHOWN THUS

PROPOSED FREEZE AREA SHOWN THUS (10477.05 SQMT.)

AREA UNDER PLOTS								
TYPE		SIZE		AREA	TOTAL PLOTS		TOTAL AREA	
BLOCK A								
A		7.00	x 15.50	108.50	39	=	4231.50	Sq.Mt
A1		IRREGULAR		111.45	1	=	111.45	Sq.Mt
A2		IRREGULAR		128.65	1	=	128.65	Sq.Mt
A3		IRREGULAR		149.58	1	=	149.58	Sq.Mt
A4		IRREGULAR		111.91	1	=	111.91	Sq.Mt
A5		IRREGULAR		116.56	1	=	116.56	Sq.Mt
A6		IRREGULAR		149.27	1	=	149.27	Sq.Mt
A7		IRREGULAR		118.89	1	=	118.89	Sq.Mt
A8		IRREGULAR		128.65	1	=	128.65	Sq.Mt
B		7.00	x 20.00	140.00	28	=	3920.00	Sq.Mt
B1		IRREGULAR		150.00	1	=	150.00	Sq.Mt
B2		7.50	x 20.00	150.00	2	=	300.00	Sq.Mt
B3		IRREGULAR		150.00	1	=	150.00	Sq.Mt
B4		IRREGULAR		145.80	1	=	145.80	Sq.Mt
BLOCK B								
C		7.06	x 20.00	141.200	4	=	564.80	Sq.Mt
TOTAL						=	10477.05	Sq.Mt
					OR		2.59	Acres



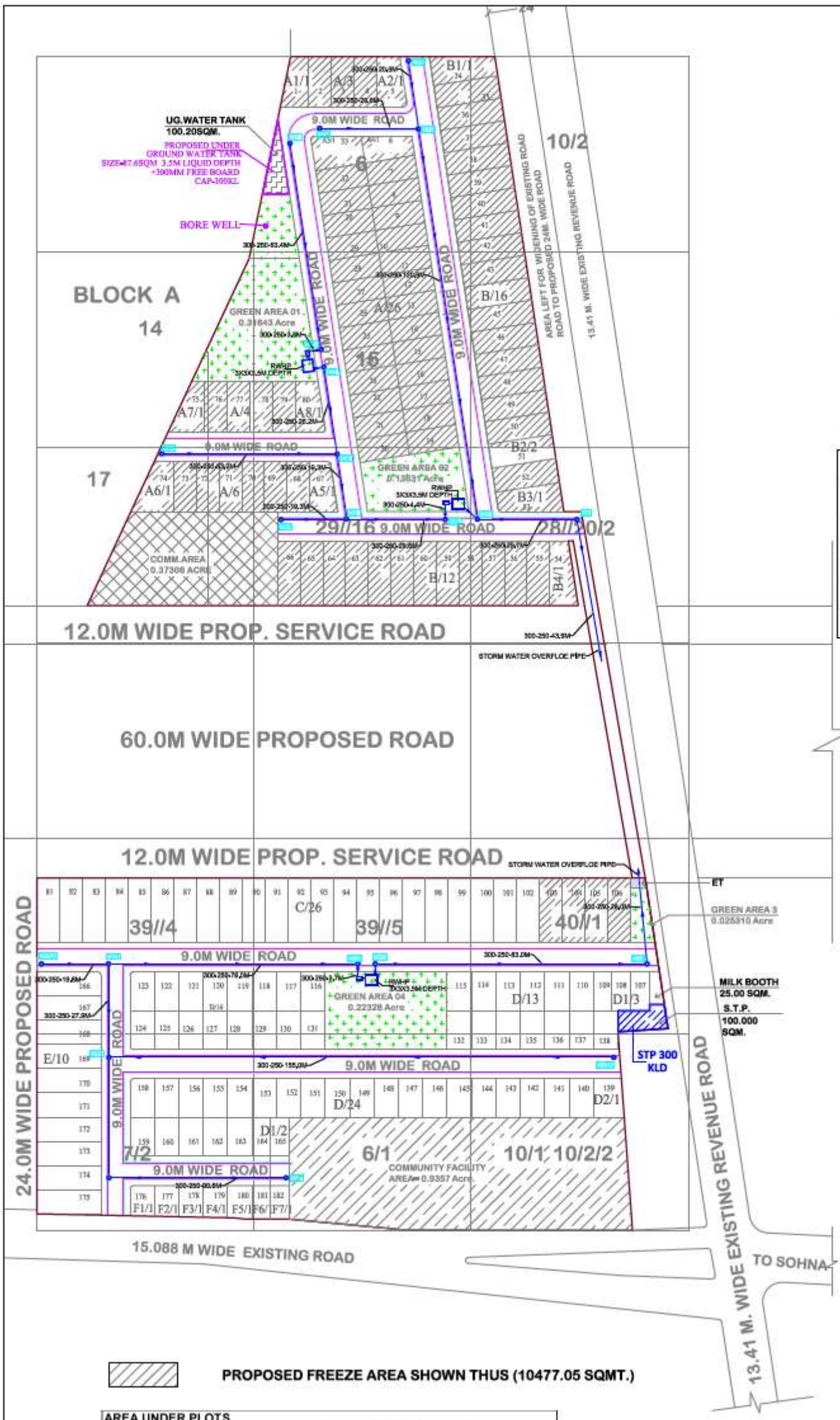

ADDITIONAL LICENCE AREA SHOWN THUS

LEGEND

2. STP AREA (100 SQMTS)
3. UGT AREA (100 SQMTS)
4. ET AREA (2M X 2M)
5. GREEN AREA SHOWN THUS
6. COMMERCIAL AREA SHOWN THUS
7. COMMUBITY FACILITY SHOWN THUS

PROPOSED FREEZE AREA SHOWN THUS (10477.05 SQMT.)

AREA UNDER PLOTS

TYPE		SIZE			AREA	TOTAL PLOTS		TOTAL AREA	
BLOCK A									
A		7.00	x	15.50	108.50	39	=	4231.50	Sq.Mt
A1		IRREGULAR			111.45	1	=	111.45	Sq.Mt
A2		IRREGULAR			128.65	1	=	128.65	Sq.Mt
A3		IRREGULAR			149.58	1	=	149.58	Sq.Mt
A4		IRREGULAR			111.91	1	=	111.91	Sq.Mt
A5		IRREGULAR			116.56	1	=	116.56	Sq.Mt
A6		IRREGULAR			149.27	1	=	149.27	Sq.Mt
A7		IRREGULAR			118.89	1	=	118.89	Sq.Mt
A8		IRREGULAR			128.65	1	=	128.65	Sq.Mt
B		7.00	x	20.00	140.00	28	=	3920.00	Sq.Mt
B1		IRREGULAR			150.00	1	=	150.00	Sq.Mt
B2		7.50	x	20.00	150.00	2	=	300.00	Sq.Mt
B3		IRREGULAR			150.00	1	=	150.00	Sq.Mt
B4		IRREGULAR			145.80	1	=	145.80	Sq.Mt
BLOCK B									
C		7.06	x	20.00	141.200	4	=	564.80	Sq.Mt
TOTAL							=	10477.05	Sq.Mt
						OR		2.59	Acres

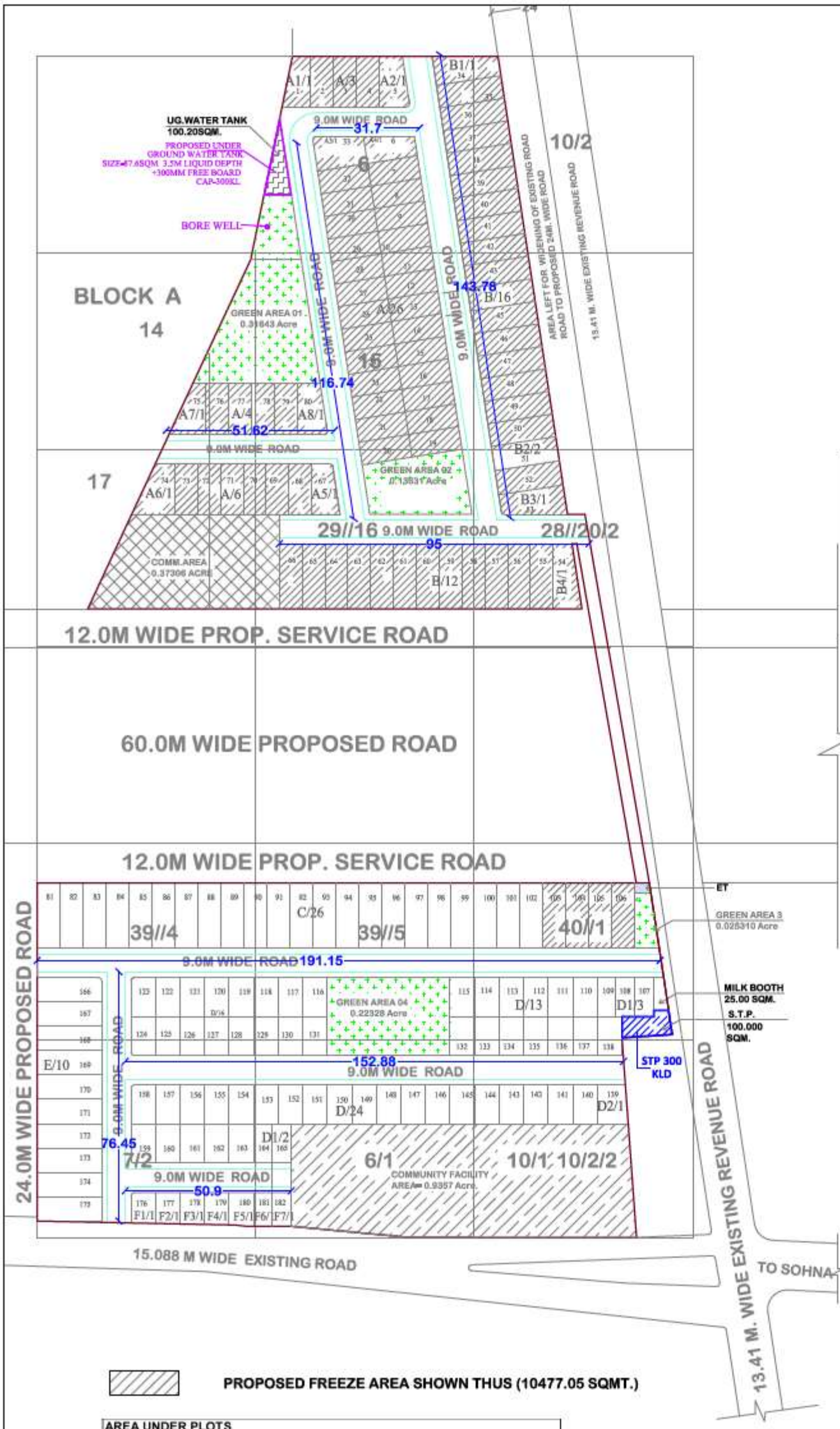

ADDITIONAL LICENCE AREA SHOWN THUS

LEGEND

2. STP AREA (100 SQMTS)
3. UGT AREA (100 SQMTS)
4. ET AREA (2M X 2M)
5. GREEN AREA SHOWN THUS
6. COMMERCIAL AREA SHOWN THUS
7. COMMUBITY FACILITY SHOWN THUS

PROPOSED FREEZE AREA SHOWN THUS (10477.05 SQMT.)

AREA UNDER PLOTS

TYPE		SIZE			AREA	TOTAL PLOTS		TOTAL AREA	
BLOCK A									
A		7.00	x	15.50	108.50	39	=	4231.50	Sq.Mt
A1		IRREGULAR			111.45	1	=	111.45	Sq.Mt
A2		IRREGULAR			128.65	1	=	128.65	Sq.Mt
A3		IRREGULAR			149.58	1	=	149.58	Sq.Mt
A4		IRREGULAR			111.91	1	=	111.91	Sq.Mt
A5		IRREGULAR			116.56	1	=	116.56	Sq.Mt
A6		IRREGULAR			149.27	1	=	149.27	Sq.Mt
A7		IRREGULAR			118.89	1	=	118.89	Sq.Mt
A8		IRREGULAR			128.65	1	=	128.65	Sq.Mt
B		7.00	x	20.00	140.00	28	=	3920.00	Sq.Mt
B1		IRREGULAR			150.00	1	=	150.00	Sq.Mt
B2		7.50	x	20.00	150.00	2	=	300.00	Sq.Mt
B3		IRREGULAR			150.00	1	=	150.00	Sq.Mt
B4		IRREGULAR			145.80	1	=	145.80	Sq.Mt
BLOCK B									
C		7.06	x	20.00	141.200	4	=	564.80	Sq.Mt
	TOTAL						=	10477.05	Sq.Mt
						OR		2.59	Acres

CLIENT:-
MR. RISHANT LUTHRA S/o LATE SH. AJAY LUTHRA
SECTOR-2 & 38, VILLAGE - SOHNA, TEHSIL SOHNA
DISTRICT- GURUGRAM (HARYANA)

SHEET TITLE:- ROAD & GREENERY

DATE = 20-08-2019
SCALE = 1:600
JOB NO.=
DRAWN = KASHMIR
DRAWING NO.

PROJECT TITLE:-
SITE PLAN OF GREEN OYAL AMAS YOJNA AFFORDABLE PLOTTED HOUSING COLONY ON LAND MEASURING AREA 9.83625 ACRES SECTOR-2 & 38, VILLAGE-SOHNA, TEHSIL-SOHNA,SOHNA DISTRICT-GURUGRAM HARYANA

ARCHITECT'S : SIG.
OWNER'S : SIG.

ARCHITECTS :-
DESIGN DYNAMICS INDIA PVT. LTD.
ARCHITECTS, INTERIOR DESIGNERS & PLANNERS
105, VIJAY PARK, BILDWARA ROAD,
SECTOR 30, GURGAON

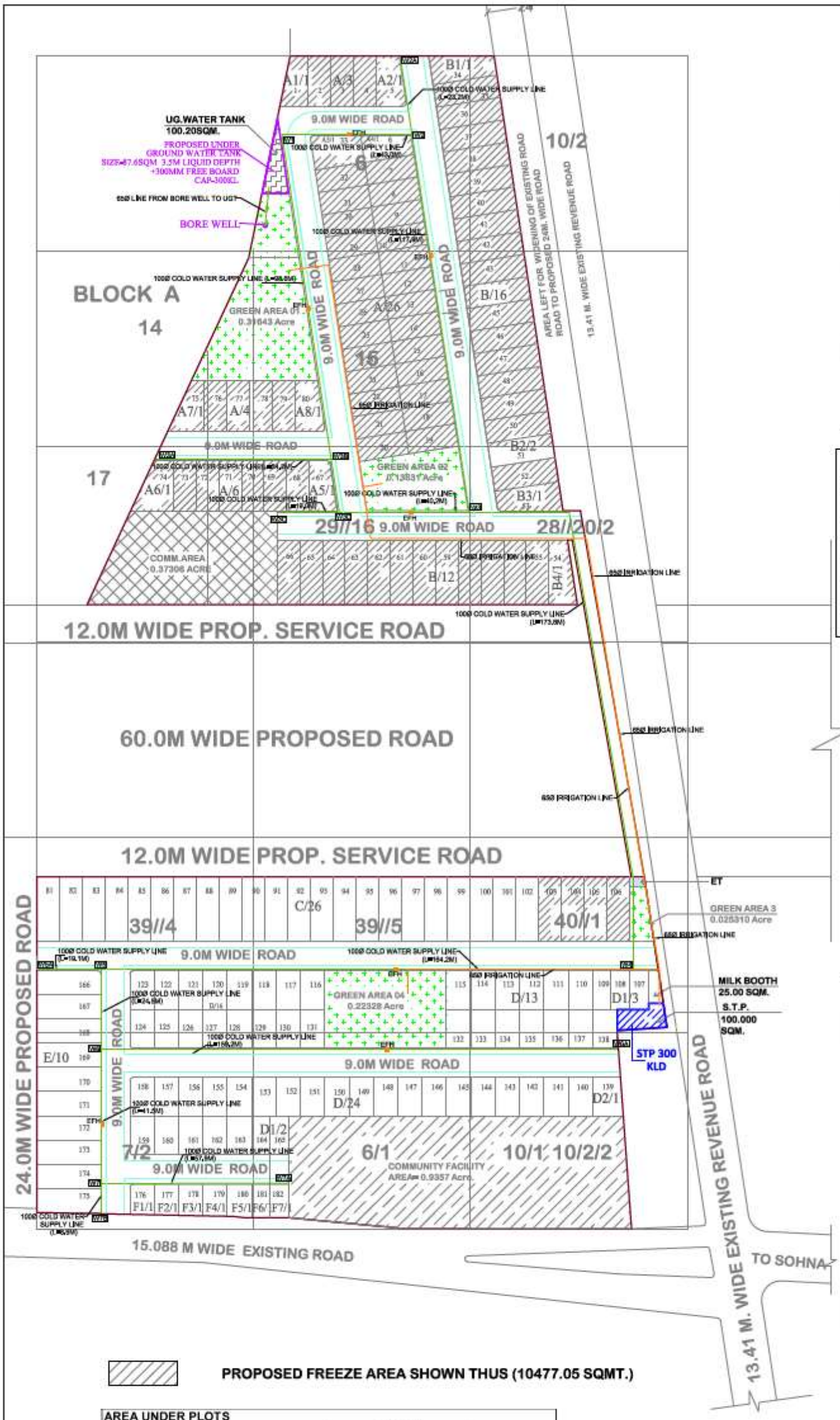

ADDITIONAL LICENCE AREA SHOWN THUS

LEGEND

2. STP AREA (100 SQMTS)
3. UGT AREA (100 SQMTS)
4. ET AREA (2M X 2M)
5. GREEN AREA SHOWN THUS
6. COMMERCIAL AREA SHOWN THUS
7. COMMUBITY FACILITY SHOWN THUS

PROPOSED FREEZE AREA SHOWN THUS (10477.05 SQMT.)

AREA UNDER PLOTS

TYPE		SIZE			AREA	TOTAL PLOTS		TOTAL AREA	
BLOCK A									
A		7.00	x	15.50	108.50	39	=	4231.50	Sq.Mt
A1		IRREGULAR			111.45	1	=	111.45	Sq.Mt
A2		IRREGULAR			128.65	1	=	128.65	Sq.Mt
A3		IRREGULAR			149.58	1	=	149.58	Sq.Mt
A4		IRREGULAR			111.91	1	=	111.91	Sq.Mt
A5		IRREGULAR			116.56	1	=	116.56	Sq.Mt
A6		IRREGULAR			149.27	1	=	149.27	Sq.Mt
A7		IRREGULAR			118.89	1	=	118.89	Sq.Mt
A8		IRREGULAR			128.65	1	=	128.65	Sq.Mt
B		7.00	x	20.00	140.00	28	=	3920.00	Sq.Mt
B1		IRREGULAR			150.00	1	=	150.00	Sq.Mt
B2		7.50	x	20.00	150.00	2	=	300.00	Sq.Mt
B3		IRREGULAR			150.00	1	=	150.00	Sq.Mt
B4		IRREGULAR			145.80	1	=	145.80	Sq.Mt
BLOCK B									
C		7.06	x	20.00	141.200	4	=	564.80	Sq.Mt
	TOTAL						=	10477.05	Sq.Mt
						OR		2.59	Acres