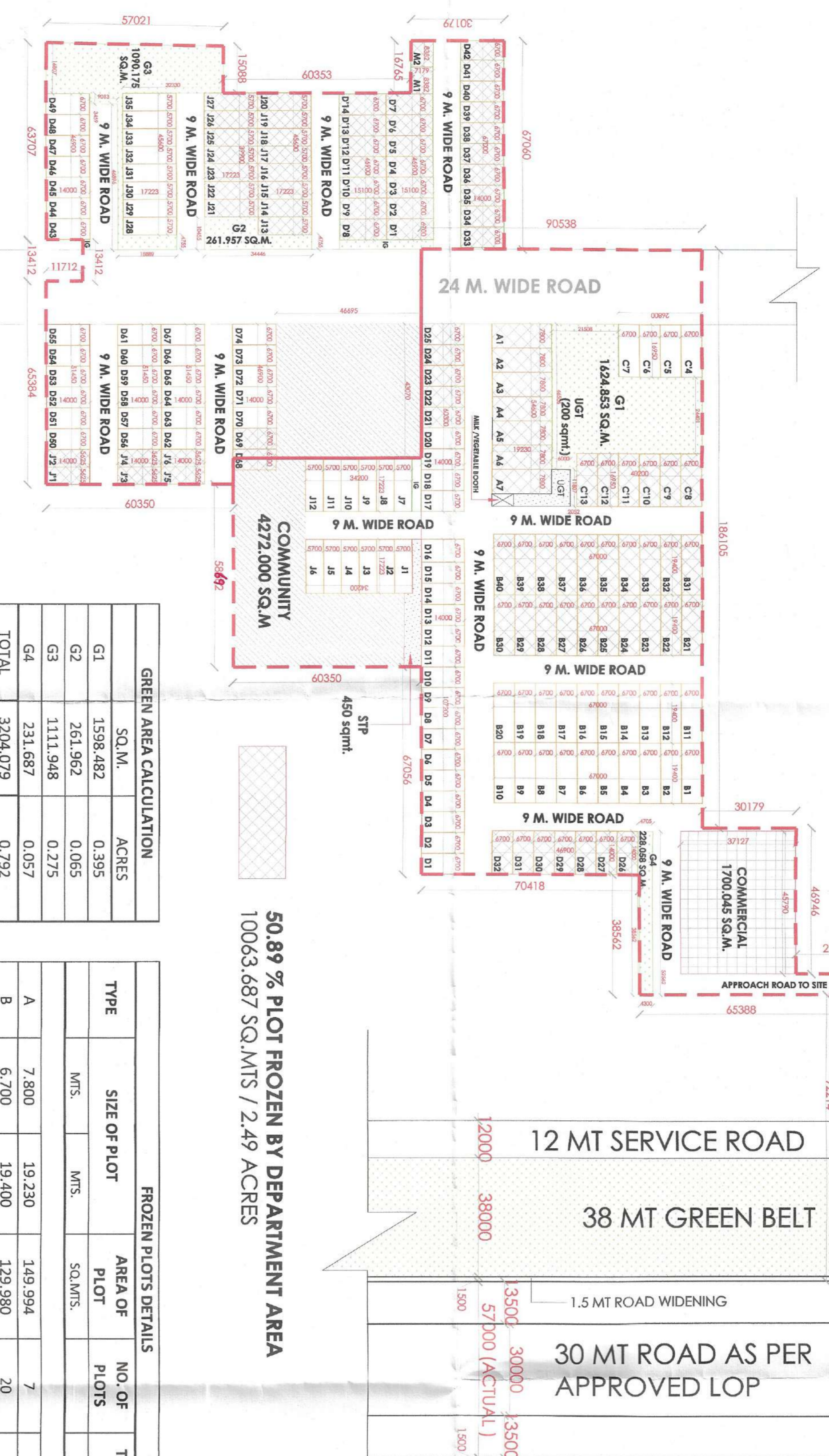


| LEGEND | |
|-----------|--------------------|
| [Pattern] | COMMERCIAL |
| [Pattern] | COMMUNITY FACILITY |
| [Pattern] | SERVICES |
| [Pattern] | GREEN |



50.89% PLOT FROZEN BY DEPARTMENT AREA
10063,687 SQ.MTRS / 2.49 ACRES

| GREEN AREA CALCULATION | | | |
|------------------------|---------|-------|--|
| G1 | SQ.M. | ACRES | |
| G2 | 281,562 | 0.065 | |
| G3 | 111,194 | 0.275 | |
| G4 | 231,687 | 0.057 | |
| TOTAL | 324,079 | 0.792 | |

| FROZEN PLOTS DETAILS | | | | | |
|----------------------|--------------|--------------|--------------|---------------------|-----------|
| TYPE | SIZE OF PLOT | AREA OF PLOT | NO. OF PLOTS | TOTAL AREA OF PLOTS | |
| MTRS. | MTRS. | SQ.MTRS. | | SQ.MTRS. | |
| A | 7.800 | 19,230 | 149,994 | 7 | 1049,958 |
| B | 6.700 | 19,400 | 129,980 | 20 | 2599,600 |
| C | 6.700 | 16,950 | 113,565 | 6 | 681,390 |
| D | 6.700 | 14,000 | 93,800 | 24 | 2251,200 |
| J | 5.700 | 15,100 | 101,170 | 14 | 1416,380 |
| J | 6.625 | 17,220 | 98,154 | 15 | 1472,310 |
| M1 | 5.625 | 14,000 | 78,750 | 6 | 472,500 |
| M1 | 8.382 | 7,179 | 60,174 | 1 | 60,174 |
| M2 | 8.382 | 7,179 | 60,174 | 1 | 60,174 |
| TOTAL | | 7,179 | 60,174 | 94 | 10063,687 |

| GREEN AREA CALCULATION | | | | |
|------------------------|------------|-------------|--------------|--------------|
| S.NO. | LENGTH (M) | BREADTH (M) | AREA (SQ.M.) | CAL. FORMULA |
| 1 | 16,950 | 21,508 | 364,561 | LxB |
| 2 | 24,401 | 48,308 | 1,178,764 | LxB |
| 3 | 5,155 | 6,000 | 30,900 | LxB |
| 4 | 11,807 | 2,052 | 24,228 | LxB |
| 5 | 4,725 | 17,223 | 81,895 | LxB |
| 6 | 10,455 | 17,223 | 180,065 | LxB |
| 7 | 1,272 | 56,886 | 72,526 | (LxB)/2 |
| 8 | 15,53 | 56,886 | 883,610 | LxB |
| 9 | 3,359 | 9,013 | 30,277 | LxB |
| 10 | 42,141 | 1,666 | 70,207 | LxB |
| 11 | 4,735 | 18,889 | 89,817 | LxB |
| 12 | 14,000 | 55,870 | 782,800 | LxB |
| 13 | 38,592 | 4,300 | 166,817 | LxB |
| TOTAL | | | 3204,078 | |

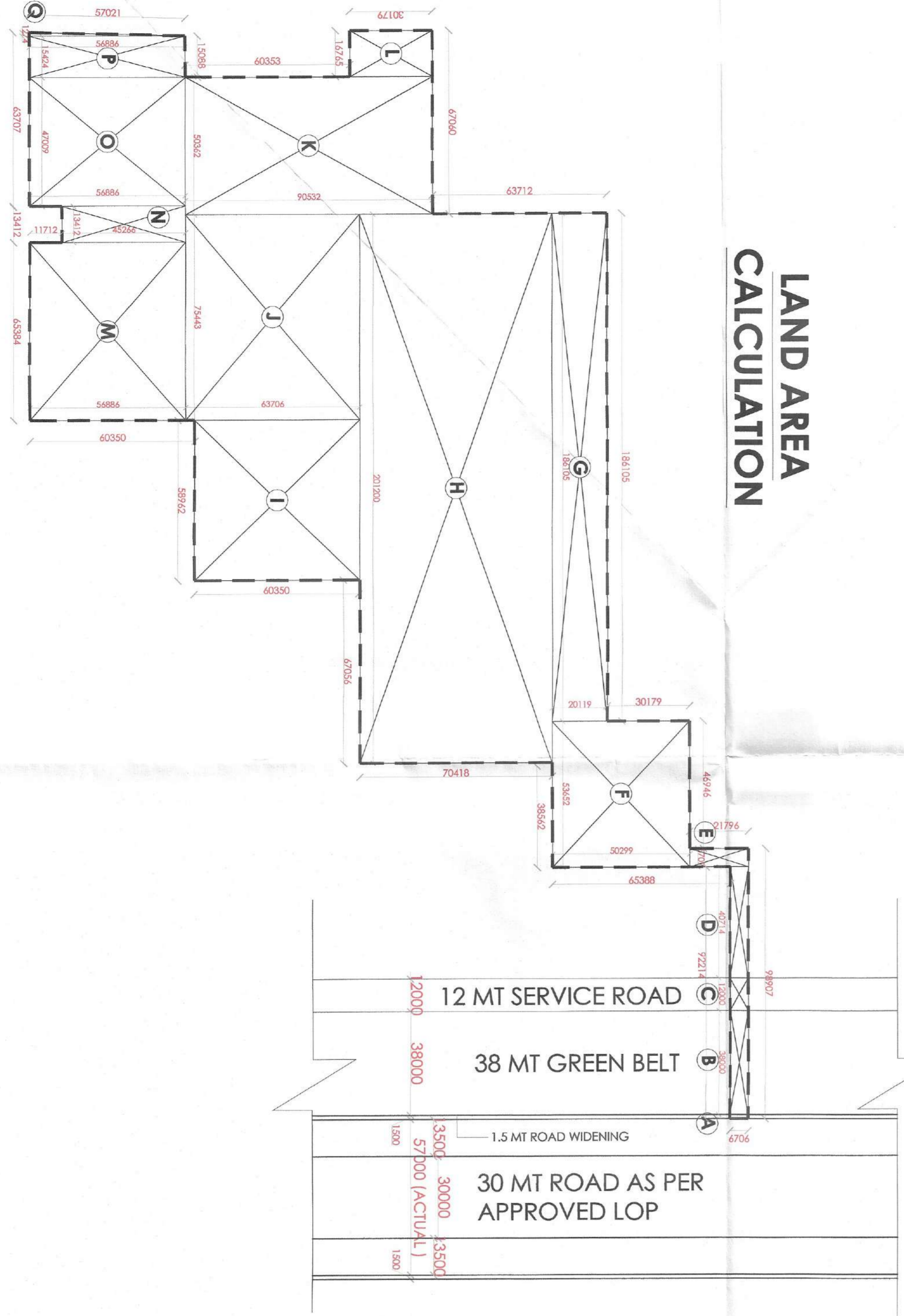
| O.C.F. AREA CALCULATION | | | | |
|-------------------------|------------|-------------|--------------|--------------|
| S.NO. | LENGTH (M) | BREADTH (M) | AREA (SQ.M.) | CAL. FORMULA |
| O1 | 42,769 | 46,703 | 1,997,441 | LxB |
| O2 | 43,446 | 9,508 | 413,085 | LxB |
| O3 | 39,623 | 14,000 | 554,722 | LxB |
| O4 | 53,121 | 23,685 | 1,266,225 | LxB |
| TOTAL | | | 4,271,972 | |

| CLASSIFICATION OF PLOTS | | | | | |
|-------------------------|--------------|--------------|--------------|---------------------|-----------|
| TYPE | SIZE OF PLOT | AREA OF PLOT | NO. OF PLOTS | TOTAL AREA OF PLOTS | |
| MTRS. | MTRS. | SQ.MTRS. | | SQ.MTRS. | |
| A | 7.800 | 19,230 | 149,994 | 7 | 1049,958 |
| B | 6.700 | 19,400 | 129,980 | 40 | 5199,200 |
| C | 6.700 | 16,950 | 113,565 | 10 | 1135,650 |
| D | 6.700 | 14,000 | 93,800 | 74 | 6941,200 |
| J | 5.700 | 15,100 | 101,170 | 14 | 1416,380 |
| J | 6.625 | 17,220 | 98,154 | 35 | 3435,985 |
| M1 | 5.625 | 14,000 | 78,750 | 6 | 472,500 |
| M1 | 8.382 | 7,179 | 60,174 | 1 | 60,174 |
| M2 | 8.382 | 7,179 | 60,174 | 1 | 60,174 |
| TOTAL | | | 60,174 | 188 | 19771,222 |

| SITE 03 + EXTENSION (10,55625 Acres) | | PERMISSIBLE | | PROPOSED | |
|--|---------------|--------------|-------------|---------------|--------------|
| AREA ACRES | AREA SQ.MTRS. | PERCENTAGE % | AREA ACRES | AREA SQ.MTRS. | PERCENTAGE % |
| TOTAL Licence Area | 10,55625 | | 42719,560 | | 1.02 |
| Area falling under Sector Road and Master Plan green | 0.1077 | | 435,846 | | |
| Balance Area (net planned area) | 10,50240 | | 42501,637 | | 99.49 |
| Open Area under SNEHV/PARK | 0.732 | | 3203,967 | | 7.50 |
| Community facilities | 1.056 | | 4271,956 | | 10.00 |
| Commercial Area (calculated on net planned area) | 0.430 | | 1700,065 | | 4.00 |
| Area Under Plots (calculated on net planned area) | 6.406 | | 25025,999 | | 61.00 |
| Total permissible Residential + Commercial area (calculated on net planned area) | 6.827 | | 27626,064 | | 65.00 |
| Permissible Density | 240.43 | | 240.400 ppa | | 187.67 |
| Achieved Density | 240.43 | | ppa | | 188.00 |

| LAND AREA CALCULATION | | | | |
|-----------------------|------------|-------------|--------------|--------------|
| S.NO. | LENGTH (M) | BREADTH (M) | AREA (SQ.M.) | CAL. FORMULA |
| A | 1,500 | 6,706 | 10,059 | LxB |
| B | 38,000 | 6,706 | 254,828 | LxB |
| C | 12,000 | 6,706 | 80,472 | LxB |
| D | 40,658 | 6,706 | 272,653 | LxB |
| E | 6,706 | 21,796 | 146,164 | LxB |
| F | 53,652 | 50,299 | 2,698,642 | LxB |
| G | 186,105 | 20,120 | 3,744,433 | LxB |
| H | 201,200 | 70,418 | 14,168,102 | LxB |
| I | 58,962 | 60,350 | 3,558,357 | LxB |
| J | 75,443 | 63,706 | 4,806,172 | LxB |
| K | 50,362 | 90,532 | 4,559,373 | LxB |
| L | 16,765 | 30,179 | 505,951 | LxB |
| M | 65,384 | 56,886 | 3,719,434 | LxB |
| N | 13,412 | 45,266 | 607,108 | LxB |
| O | 47,009 | 56,886 | 2,674,154 | LxB |
| P | 15,424 | 56,886 | 877,410 | LxB |
| Q | 1,274 | 56,886 | 36,286 | (LxB)/2 |
| TOTAL | | | 42,719,560 | |

LAND AREA CALCULATION



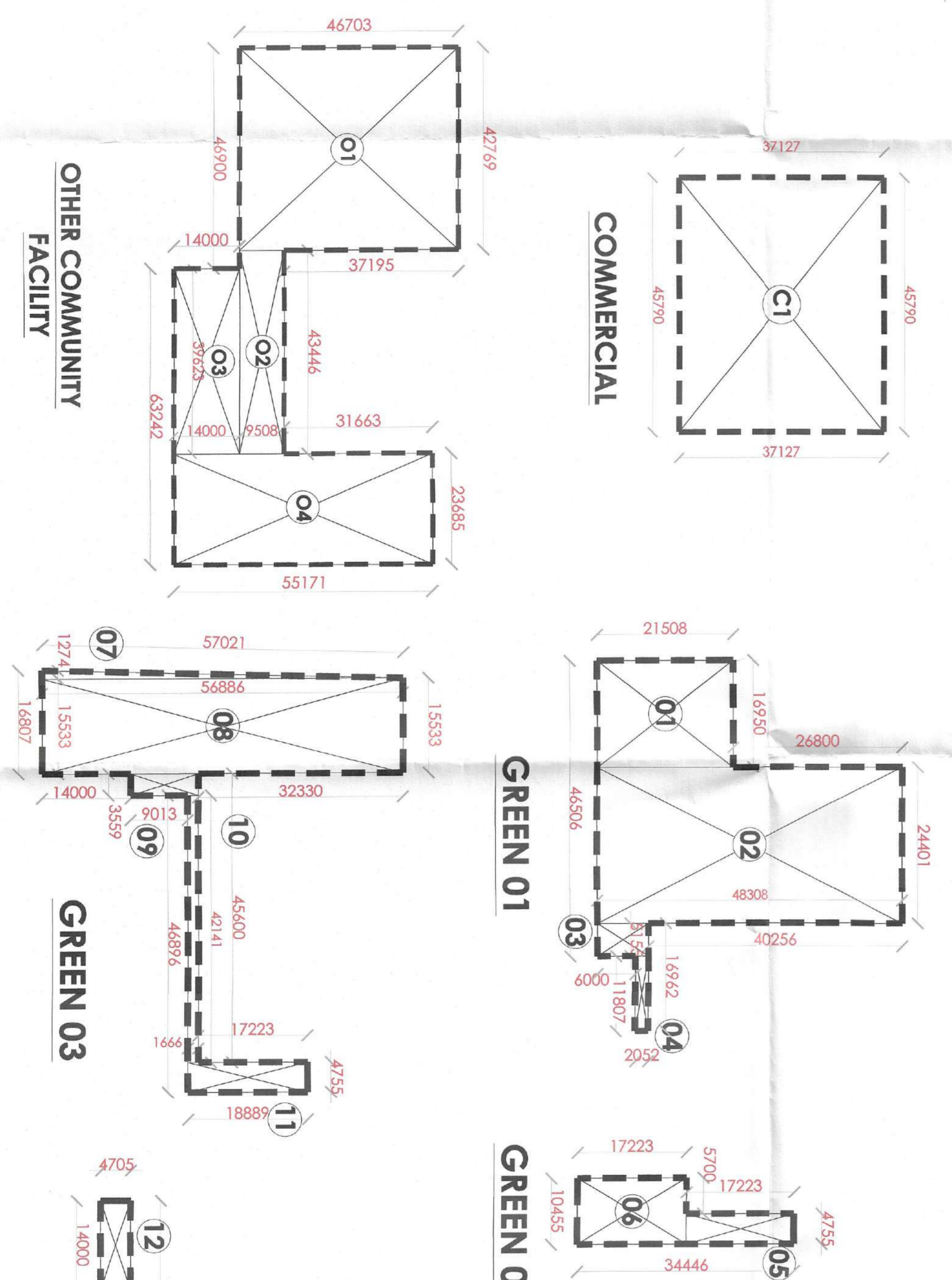
ROAD AREA CALCULATION

| 12.0M SERVICE ROAD AREA CALCULATION | | | | |
|-------------------------------------|------------|-------------|--------------|--------------|
| S.NO. | LENGTH (M) | BREADTH (M) | AREA (SQ.M.) | CAL. FORMULA |
| S1 | 12,000 | 6,706 | 80,472 | LxB |
| TOTAL | | | 80,472 | |


| 38.0M GREEN BELT AREA CALCULATION | | | | |
|-----------------------------------|------------|-------------|--------------|--------------|
| S.NO. | LENGTH (M) | BREADTH (M) | AREA (SQ.M.) | CAL. FORMULA |
| G1 | 38,000 | 6,706 | 254,828 | LxB |
| TOTAL | | | 254,828 | |

| 1.5M ROAD WIDENING AREA CALCULATION | | | | |
|-------------------------------------|------------|-------------|--------------|--------------|
| S.NO. | LENGTH (M) | BREADTH (M) | AREA (SQ.M.) | CAL. FORMULA |
| R1 | 1,500 | 6,706 | 10,059 | LxB |
| TOTAL | | | 10,059 | |


OTHER COMMUNITY FACILITY



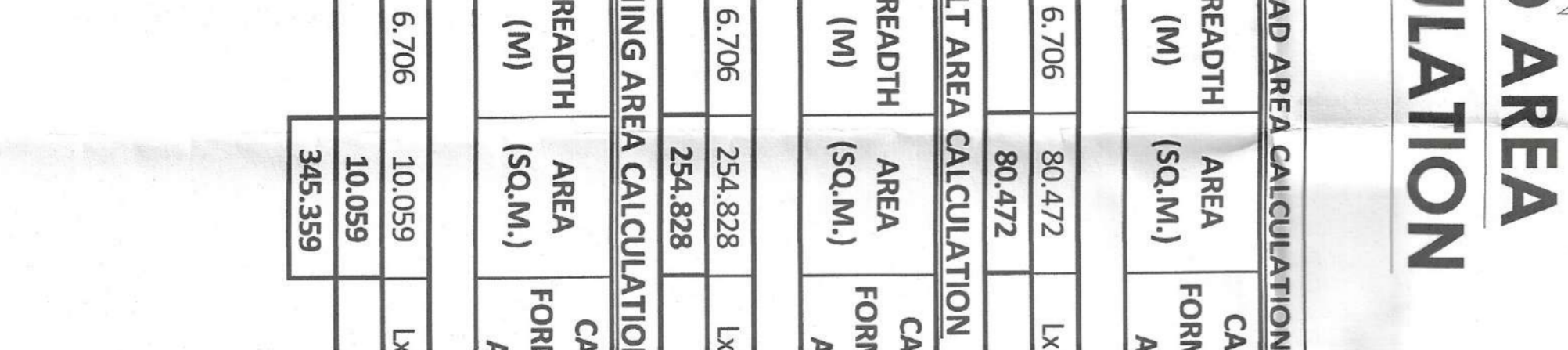
GREEN 01




GREEN 02



GREEN 03



GREEN 04



PROJECT NAME AND ADDRESS:
 DEMARCATION, PLAN AND REVISED SITE LAYOUT
 PLAN OF PROPOSED RESIDENTIAL PLOTTED COLONY
 UNDER DDJAY IN SECTOR-36, SOHNA, OVER AN AREA
 OF 10,55625 ACRES BEING DEVELOPED BY
 SIGNATURE GLOBAL HOMES PVT. LTD

OWNER'S NAME:
 M/S SIGNATURE GLOBAL HOMES
 PVT. LTD

OWNER'S SIGNATURE:
 DEMARCATION PLAN AND REVISED SITE LAYOUT PLAN

ARCHITECT'S SIGNATURE:
 MANISH JAIN
 PLOT NO. 100/100/100/100
 LAYOUT NO. 100/100/100/100

OWNER'S SIGNATURE:
 DATE: _____
 SHEET: 01
 SCALE: _____

DT-P
 P.A. G.P.
 A.D. G.P.
 DE. F.P.
 Per. P.P.