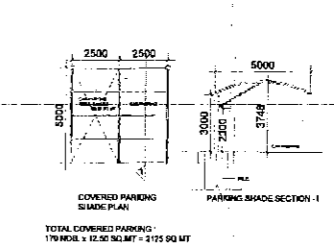


WINDING SCHEDULE		AREA INFORMATION		POPULATION	
Sl. No.	Particulars	Area (sq. m)	Area (sq. ft)	Population	Remarks
1	Plot Area	11871.295	134400	2864	
2	Area reserved for roads	1000	11000	220	
3	Area reserved for open spaces	1000	11000	220	
4	Area reserved for other uses	1000	11000	220	
5	Area reserved for parking	1000	11000	220	
6	Area reserved for other uses	1000	11000	220	
7	Area reserved for other uses	1000	11000	220	
8	Area reserved for other uses	1000	11000	220	
9	Area reserved for other uses	1000	11000	220	
10	Area reserved for other uses	1000	11000	220	
11	Area reserved for other uses	1000	11000	220	
12	Area reserved for other uses	1000	11000	220	
13	Area reserved for other uses	1000	11000	220	
14	Area reserved for other uses	1000	11000	220	
15	Area reserved for other uses	1000	11000	220	
16	Area reserved for other uses	1000	11000	220	
17	Area reserved for other uses	1000	11000	220	
18	Area reserved for other uses	1000	11000	220	
19	Area reserved for other uses	1000	11000	220	
20	Area reserved for other uses	1000	11000	220	
21	Area reserved for other uses	1000	11000	220	
22	Area reserved for other uses	1000	11000	220	
23	Area reserved for other uses	1000	11000	220	
24	Area reserved for other uses	1000	11000	220	
25	Area reserved for other uses	1000	11000	220	
26	Area reserved for other uses	1000	11000	220	
27	Area reserved for other uses	1000	11000	220	
28	Area reserved for other uses	1000	11000	220	
29	Area reserved for other uses	1000	11000	220	
30	Area reserved for other uses	1000	11000	220	
31	Area reserved for other uses	1000	11000	220	
32	Area reserved for other uses	1000	11000	220	
33	Area reserved for other uses	1000	11000	220	
34	Area reserved for other uses	1000	11000	220	
35	Area reserved for other uses	1000	11000	220	
36	Area reserved for other uses	1000	11000	220	
37	Area reserved for other uses	1000	11000	220	
38	Area reserved for other uses	1000	11000	220	
39	Area reserved for other uses	1000	11000	220	
40	Area reserved for other uses	1000	11000	220	

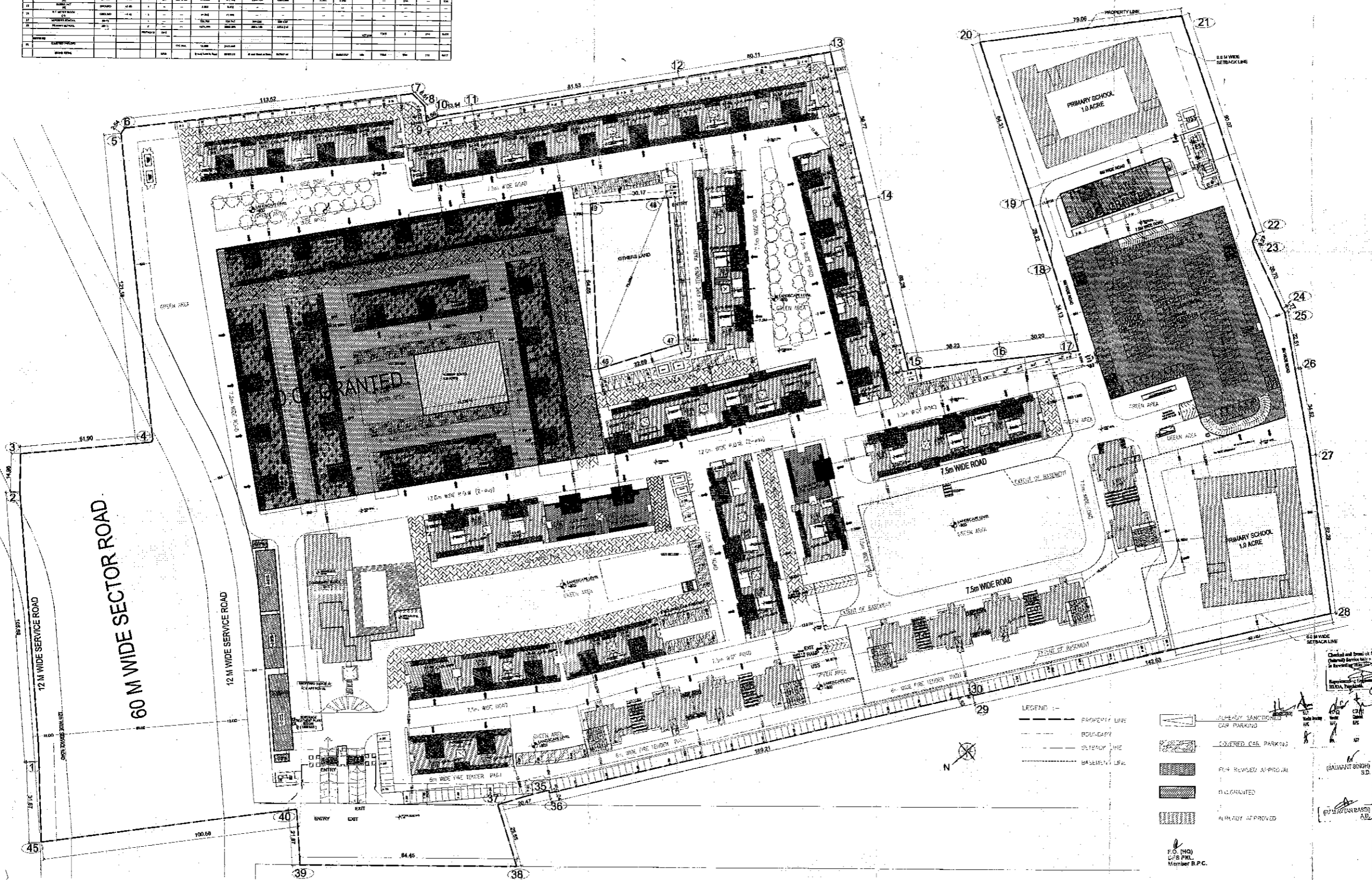
POPULATION		ABSTRACT	
Particulars	Permissible	Proposed	Remarks
Population of Main Units	2864	2864	
Population of other units	220	220	
Total Population	3084	3084	
Population Density	260.31 PPA	260.31 PPA	
Population of Main Units	2864	2864	
Population of other units	220	220	
Total Population	3084	3084	
Population Density	260.31 PPA	260.31 PPA	

PARAMETERS FOR HOUSING		PROPOSED	
Particulars	Permissible	Proposed	Remarks
F.A.R. (Floor Area Ratio)	2.0	2.0	
Ground Coverage	35%	35%	
Number of Units	3084	3084	
Number of Servant Rooms	150	150	
Number of Servant Rooms	150	150	

S.No.	Description	Approved Area (sq. m)	Proposed Car Parking
1	Parking in MLCP	800	750
2	Parking in MLCP (Tower #)	25	180
3	Parking in STB	25	200
4	Parking in Basement	270	230
5	Parking on Surface (Open)	270	230
6	Parking on Surface (Covered)	222	112
TOTAL PARKING		2224	2270

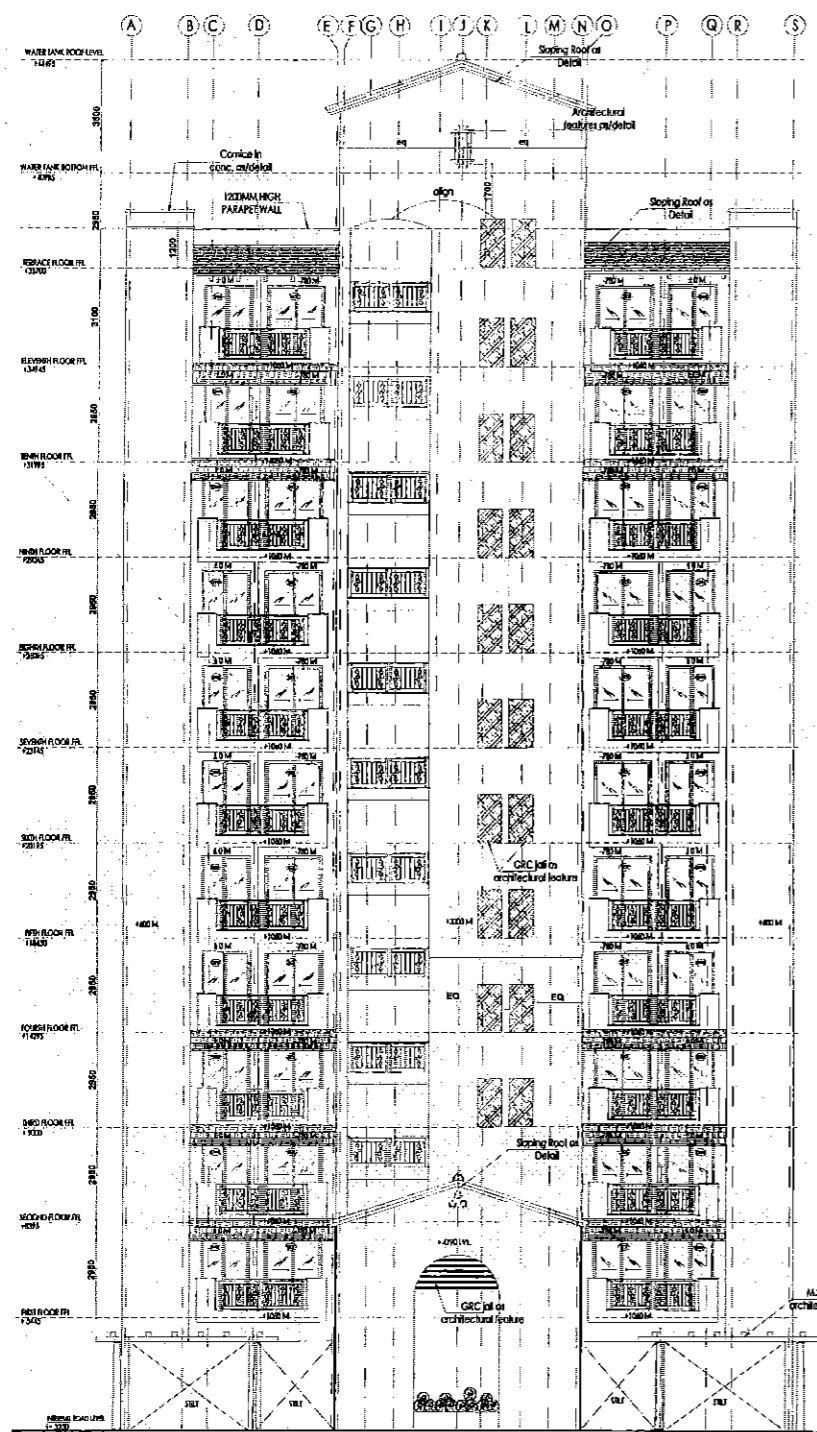


Notes:  
 1. Dimensions are not to be scaled.  
 2. All dimensions are in MM.  
 3. All windows & ventilators are operable.  
 4. All walls are 230/115 U.K. Brick Wall.  
 5. Date: \_\_\_\_\_  
 6. By: \_\_\_\_\_  
 7. Discipline: \_\_\_\_\_

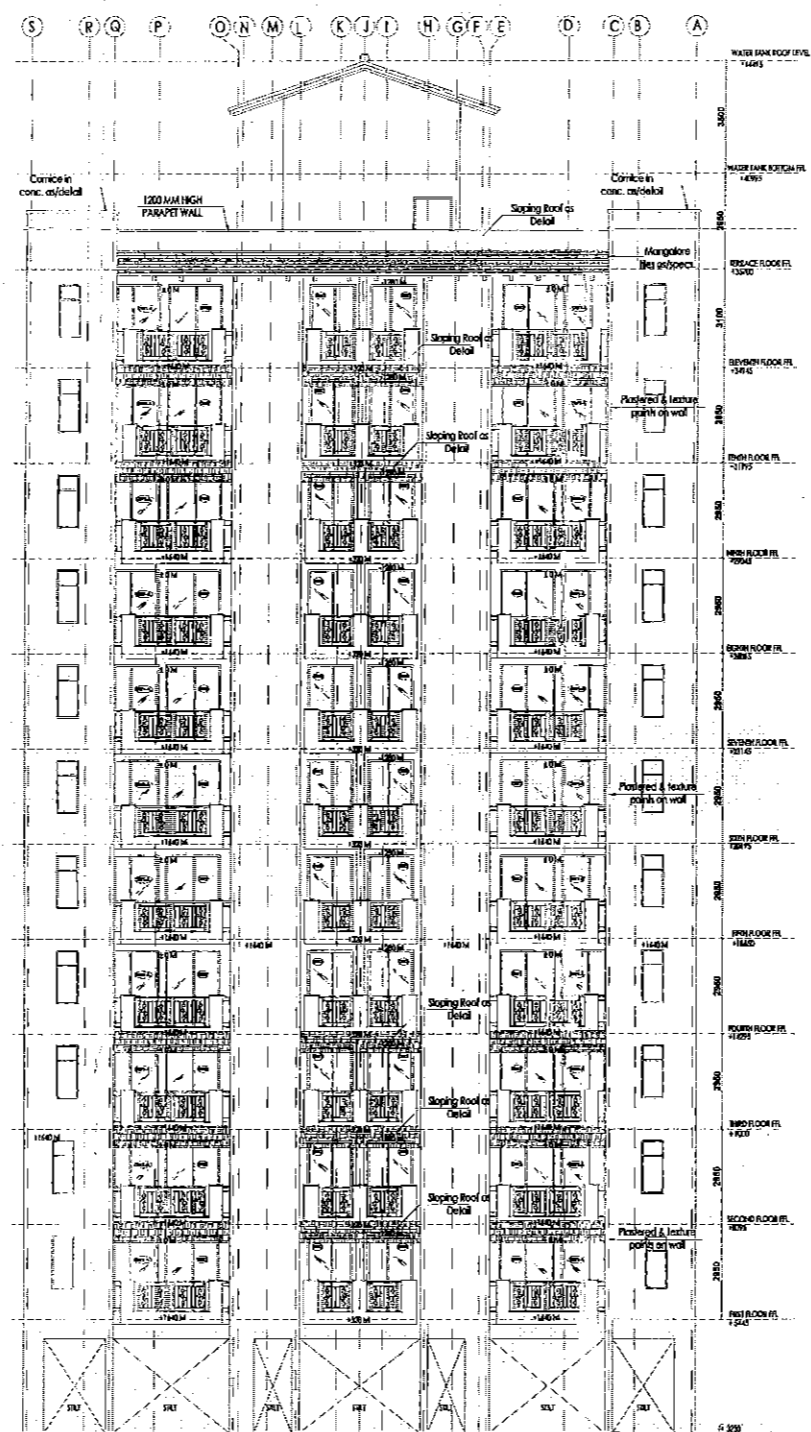


Architects:  
 Arcop Associates Pvt. Ltd.  
 Plot No. 28, Sector - 52, Gurgaon,  
 Haryana, India  
 Client:  
 M/S. ROBIN SOFTWARE LLP AND OTHERS  
 Plot No. 13, Sector - 14, Gurgaon,  
 Haryana, India  
 Project No.: \_\_\_\_\_  
 Date: \_\_\_\_\_  
 Scale: \_\_\_\_\_  
 Revision: \_\_\_\_\_  
 Job No.: \_\_\_\_\_  
 Drawn: \_\_\_\_\_  
 Checked: \_\_\_\_\_  
 Date: 02.02.2018






FRONT ELEVATION



REAR ELEVATION



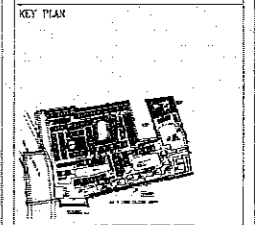
SIDE ELEVATION

Notes  
 - Dimensions are in meters  
 - All elevations are in N  
 - All elevations are in N

No.	Date	By	Description

No.	Date	By	Description

Sl. No.	Area	Volume	Weight	Value	Rate	Total
1.	...	...	...	...	...	...
2.	...	...	...	...	...	...
3.	...	...	...	...	...	...
4.	...	...	...	...	...	...
5.	...	...	...	...	...	...
6.	...	...	...	...	...	...
7.	...	...	...	...	...	...
8.	...	...	...	...	...	...
9.	...	...	...	...	...	...
10.	...	...	...	...	...	...
11.	...	...	...	...	...	...
12.	...	...	...	...	...	...
13.	...	...	...	...	...	...
14.	...	...	...	...	...	...
15.	...	...	...	...	...	...
16.	...	...	...	...	...	...
17.	...	...	...	...	...	...
18.	...	...	...	...	...	...
19.	...	...	...	...	...	...
20.	...	...	...	...	...	...
21.	...	...	...	...	...	...
22.	...	...	...	...	...	...
23.	...	...	...	...	...	...
24.	...	...	...	...	...	...
25.	...	...	...	...	...	...
26.	...	...	...	...	...	...
27.	...	...	...	...	...	...
28.	...	...	...	...	...	...
29.	...	...	...	...	...	...
30.	...	...	...	...	...	...
31.	...	...	...	...	...	...
32.	...	...	...	...	...	...
33.	...	...	...	...	...	...
34.	...	...	...	...	...	...
35.	...	...	...	...	...	...
36.	...	...	...	...	...	...
37.	...	...	...	...	...	...
38.	...	...	...	...	...	...
39.	...	...	...	...	...	...
40.	...	...	...	...	...	...
41.	...	...	...	...	...	...
42.	...	...	...	...	...	...
43.	...	...	...	...	...	...
44.	...	...	...	...	...	...
45.	...	...	...	...	...	...
46.	...	...	...	...	...	...
47.	...	...	...	...	...	...
48.	...	...	...	...	...	...
49.	...	...	...	...	...	...
50.	...	...	...	...	...	...
51.	...	...	...	...	...	...
52.	...	...	...	...	...	...
53.	...	...	...	...	...	...
54.	...	...	...	...	...	...
55.	...	...	...	...	...	...
56.	...	...	...	...	...	...
57.	...	...	...	...	...	...
58.	...	...	...	...	...	...
59.	...	...	...	...	...	...
60.	...	...	...	...	...	...
61.	...	...	...	...	...	...
62.	...	...	...	...	...	...
63.	...	...	...	...	...	...
64.	...	...	...	...	...	...
65.	...	...	...	...	...	...
66.	...	...	...	...	...	...
67.	...	...	...	...	...	...
68.	...	...	...	...	...	...
69.	...	...	...	...	...	...
70.	...	...	...	...	...	...
71.	...	...	...	...	...	...
72.	...	...	...	...	...	...
73.	...	...	...	...	...	...
74.	...	...	...	...	...	...
75.	...	...	...	...	...	...
76.	...	...	...	...	...	...
77.	...	...	...	...	...	...
78.	...	...	...	...	...	...
79.	...	...	...	...	...	...
80.	...	...	...	...	...	...
81.	...	...	...	...	...	...
82.	...	...	...	...	...	...
83.	...	...	...	...	...	...
84.	...	...	...	...	...	...
85.	...	...	...	...	...	...
86.	...	...	...	...	...	...
87.	...	...	...	...	...	...
88.	...	...	...	...	...	...
89.	...	...	...	...	...	...
90.	...	...	...	...	...	...
91.	...	...	...	...	...	...
92.	...	...	...	...	...	...
93.	...	...	...	...	...	...
94.	...	...	...	...	...	...
95.	...	...	...	...	...	...
96.	...	...	...	...	...	...
97.	...	...	...	...	...	...
98.	...	...	...	...	...	...
99.	...	...	...	...	...	...
100.	...	...	...	...	...	...



F.O. (IND)  
 D.P.S. PRL  
 Member B.P.C.

Architects:-  
 Arcop Associates Pvt. Ltd.  
 Plot No. 01, Sector-02, Gurgaon,  
 Haryana-122002  
 New Delhi, India

Architect's Signature:  
 \_\_\_\_\_

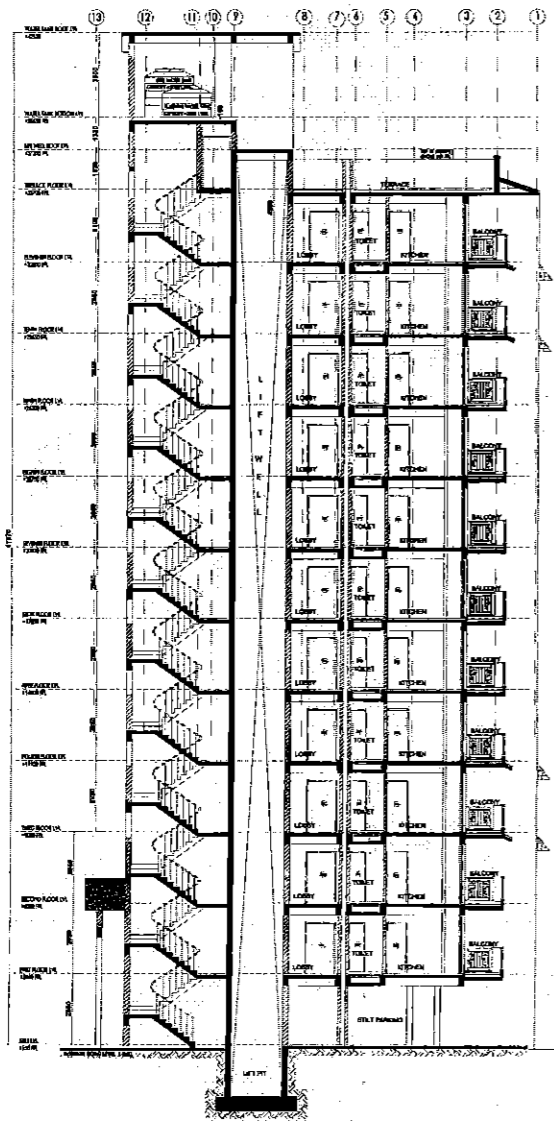
Owner's Signature:  
 \_\_\_\_\_

APPROVAL OF REVISED BUILDING PLANS OF  
 GROUP HOUSING SCHEMES UNDER THE  
 APARTMENT ACT, 1987 (AS AMENDED)  
 AND OF THE APARTMENT ACT, 1987 (AS AMENDED)  
 IN THE STATE OF HARYANA  
 APPROVED BY THE  
 HARYANA APARTMENT ACT DEVELOPMENT  
 AUTHORITY, GURGAON, HARYANA  
 ON 05.02.2018

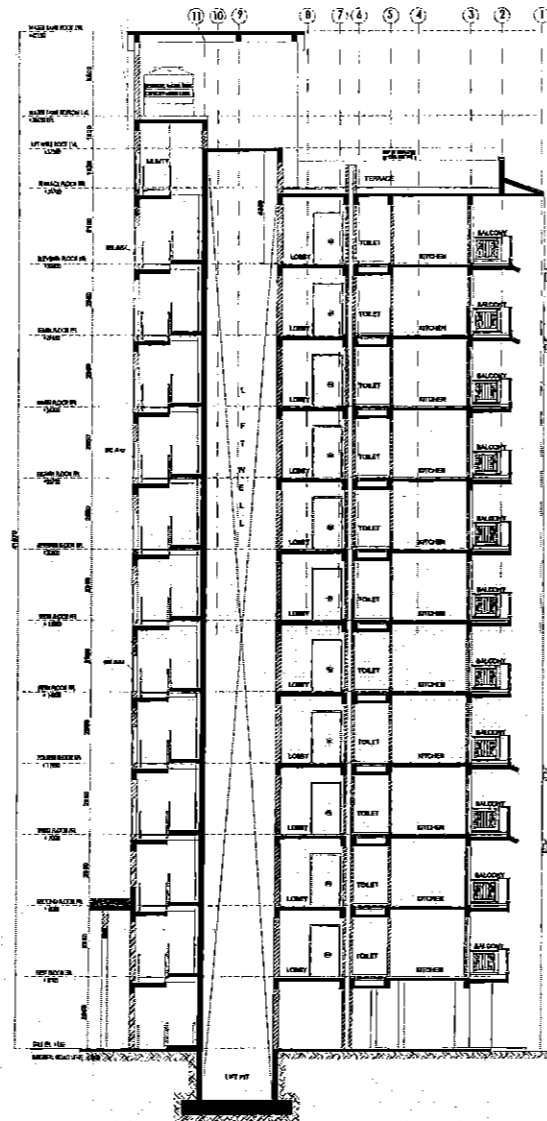
Drawing Title  
 BLOCK-B12 (S+11)  
 ELEVATIONS

Drawing No  
 A/B12/02

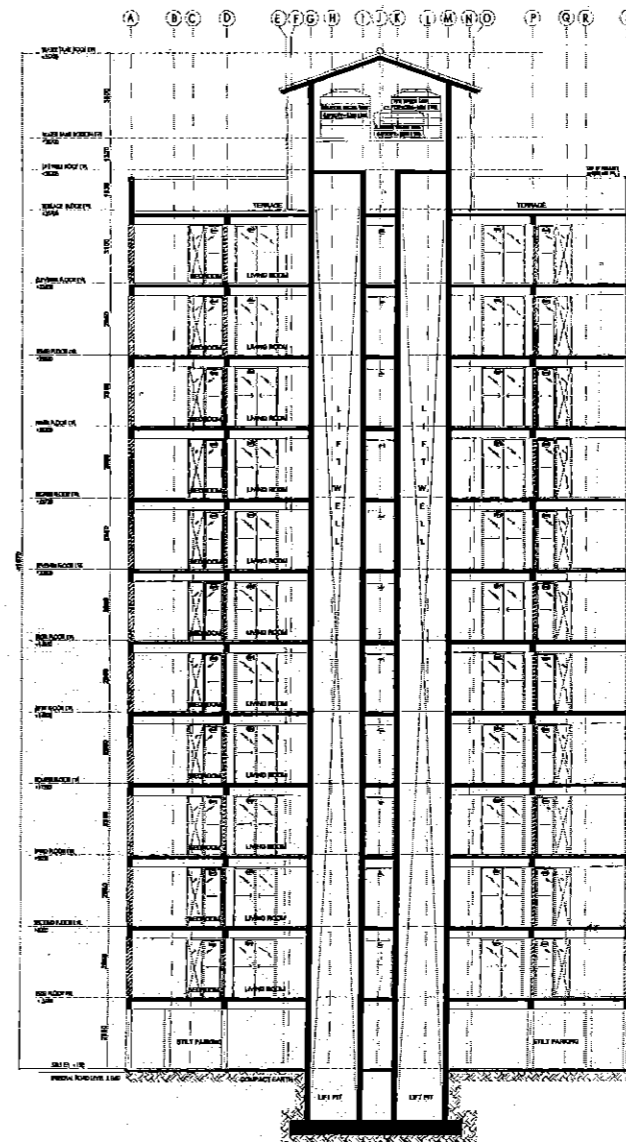
Drawn: Jiten  
 Checked: Pankaj S  
 Date: 05.02.2018  
 Scale: 1:100



SECTION AA'



SECTION BB'



SECTION CC'

Notes:

- Structural work to be done
- All dimensions in mm
- All floors are finished

No.	Date	By	Description

No.	Date	By	Description



Architects:  
 Arcop Associates Pvt. Ltd.  
 Plot No-36, Sector-22, Gurgaon.  
 Haryana, India  
 Clients:  
 M/S ROBIN SOFTWARE LLP AND OTHERS  
 511 SANJAY PARI

Architect's Signature:  
 \_\_\_\_\_

Owner's Signature:  
 \_\_\_\_\_

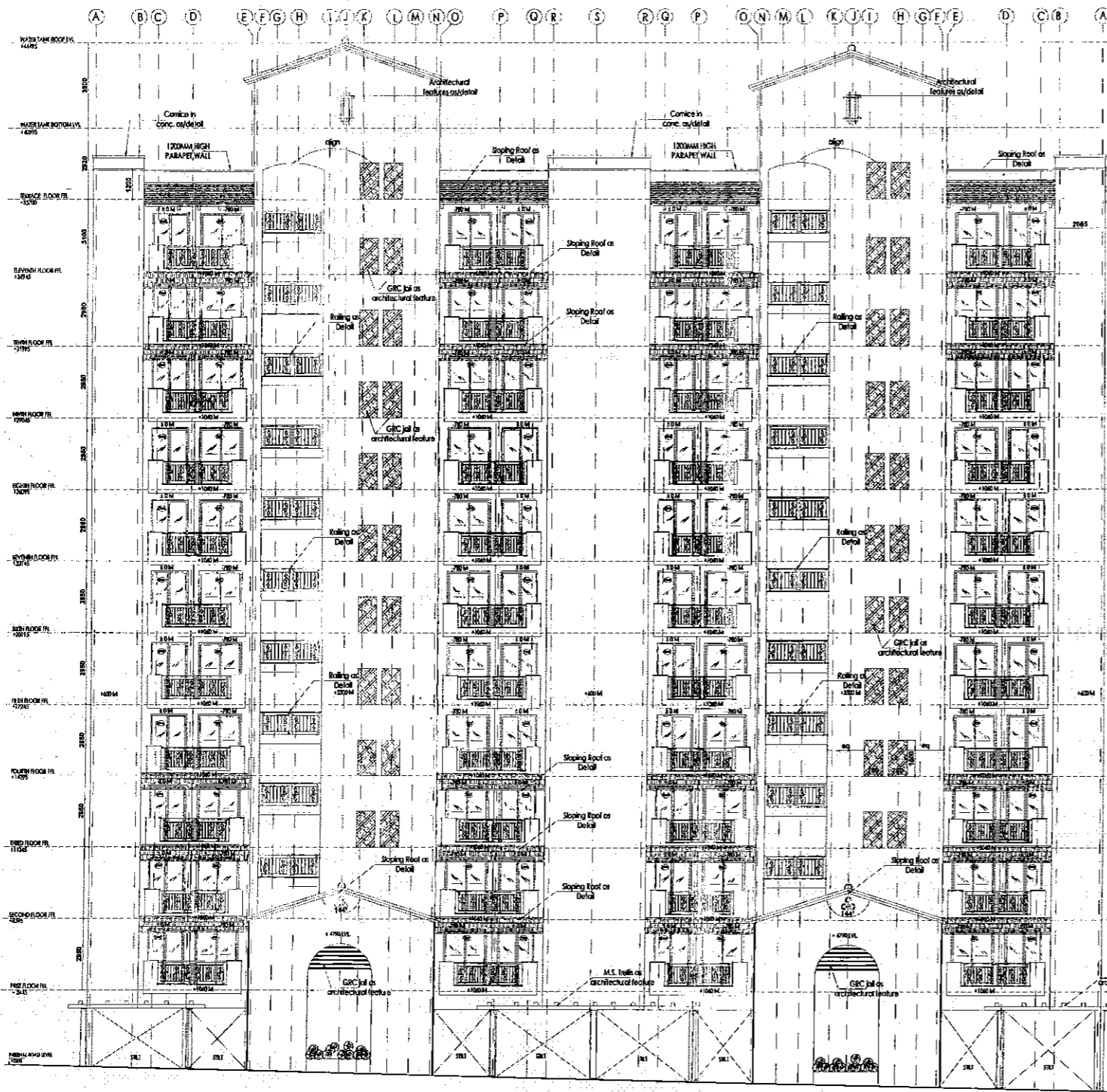
PROJECT APPROVAL OF REVISED BUILDING PLANS OF GROUP HOUSING COLONY MEASURING 24.5445 ACRES ( LICENSE NO. 38 OF 2008 DATED 31.08.2008 AND 42 OF 2010 IN SECTION 77, GURGAON MANSARAN URBAN COMPLEX, BHOVI DRIVE OPERATED BY SHRI SANJAY PARI, ROBIN SOFTWARE LLP, MEERANA DEVELOPERS PVT. LTD. C/O SHRI SANJAY PARI.

P.O. (NO)  
 DFS P.K.  
 Member D.P.C.  
 Gurgaon  
 05/12/2010

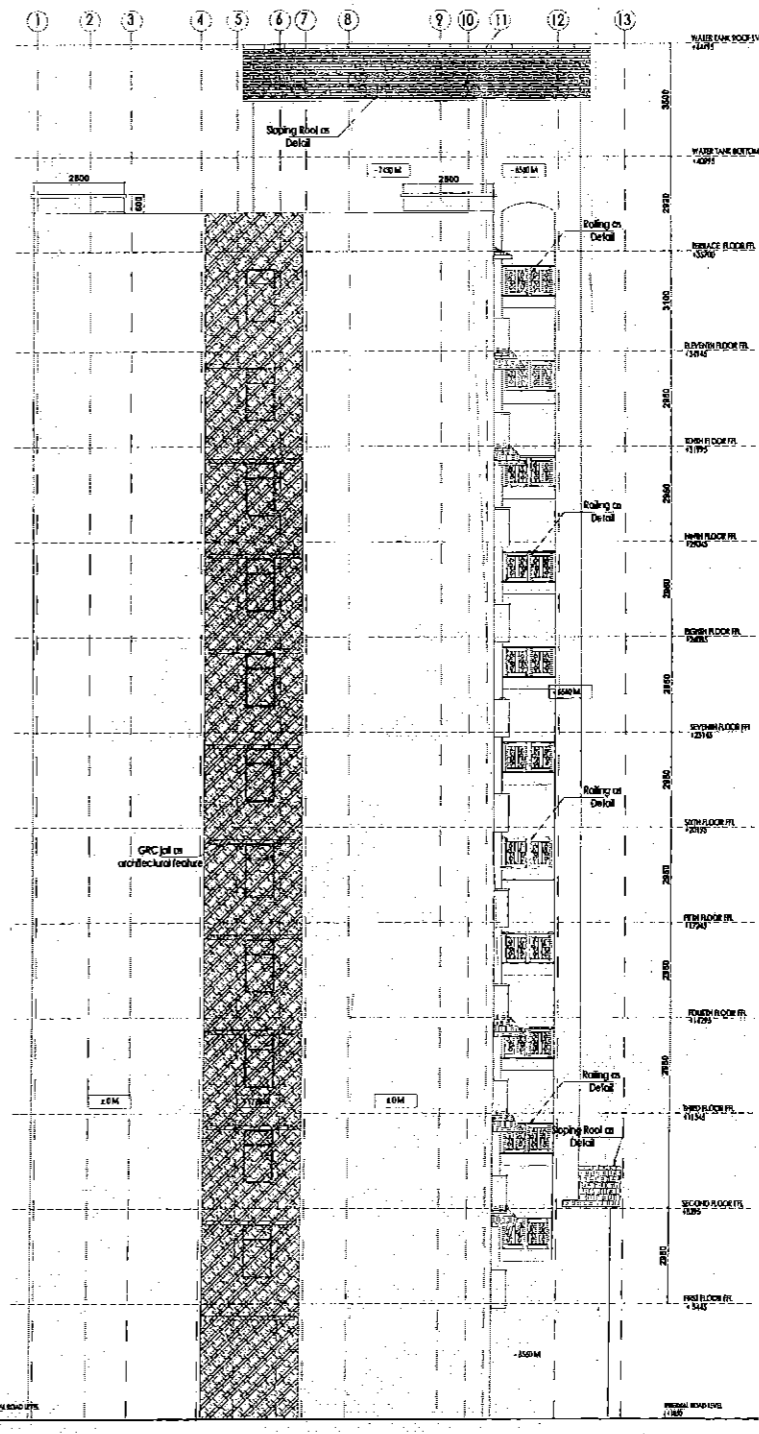
Drawing No.	1/B12/03
Drawn	MANJAL S
Checked	
Date	05/12/2010
Scale	1:100







FRONT ELEVATION



SIDE ELEVATION

Notes:  
 1. Dimensions are not to be scaled  
 2. All dimensions are in mm  
 3. All works are in accordance with the specifications

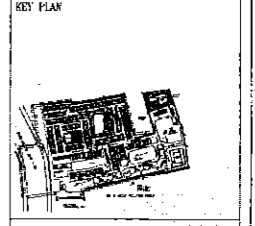
ISSUES				
No.	Date	By	Description	

REVISIONS				
No.	Date	By	Description	

TABLE OF OFFSHORE

Sl. No.	Item	Qty	Unit	Rate	Amount	Remarks
1	...	...	...	...	...	...
2	...	...	...	...	...	...
3	...	...	...	...	...	...
4	...	...	...	...	...	...
5	...	...	...	...	...	...
6	...	...	...	...	...	...
7	...	...	...	...	...	...
8	...	...	...	...	...	...
9	...	...	...	...	...	...
10	...	...	...	...	...	...
11	...	...	...	...	...	...
12	...	...	...	...	...	...
13	...	...	...	...	...	...
14	...	...	...	...	...	...
15	...	...	...	...	...	...
16	...	...	...	...	...	...
17	...	...	...	...	...	...
18	...	...	...	...	...	...
19	...	...	...	...	...	...
20	...	...	...	...	...	...
21	...	...	...	...	...	...
22	...	...	...	...	...	...
23	...	...	...	...	...	...
24	...	...	...	...	...	...
25	...	...	...	...	...	...
26	...	...	...	...	...	...
27	...	...	...	...	...	...
28	...	...	...	...	...	...
29	...	...	...	...	...	...
30	...	...	...	...	...	...
31	...	...	...	...	...	...
32	...	...	...	...	...	...
33	...	...	...	...	...	...
34	...	...	...	...	...	...
35	...	...	...	...	...	...
36	...	...	...	...	...	...
37	...	...	...	...	...	...
38	...	...	...	...	...	...
39	...	...	...	...	...	...
40	...	...	...	...	...	...
41	...	...	...	...	...	...
42	...	...	...	...	...	...
43	...	...	...	...	...	...
44	...	...	...	...	...	...
45	...	...	...	...	...	...
46	...	...	...	...	...	...
47	...	...	...	...	...	...
48	...	...	...	...	...	...
49	...	...	...	...	...	...
50	...	...	...	...	...	...
51	...	...	...	...	...	...
52	...	...	...	...	...	...
53	...	...	...	...	...	...
54	...	...	...	...	...	...
55	...	...	...	...	...	...
56	...	...	...	...	...	...
57	...	...	...	...	...	...
58	...	...	...	...	...	...
59	...	...	...	...	...	...
60	...	...	...	...	...	...
61	...	...	...	...	...	...
62	...	...	...	...	...	...
63	...	...	...	...	...	...
64	...	...	...	...	...	...
65	...	...	...	...	...	...
66	...	...	...	...	...	...
67	...	...	...	...	...	...
68	...	...	...	...	...	...
69	...	...	...	...	...	...
70	...	...	...	...	...	...
71	...	...	...	...	...	...
72	...	...	...	...	...	...
73	...	...	...	...	...	...
74	...	...	...	...	...	...
75	...	...	...	...	...	...
76	...	...	...	...	...	...
77	...	...	...	...	...	...
78	...	...	...	...	...	...
79	...	...	...	...	...	...
80	...	...	...	...	...	...
81	...	...	...	...	...	...
82	...	...	...	...	...	...
83	...	...	...	...	...	...
84	...	...	...	...	...	...
85	...	...	...	...	...	...
86	...	...	...	...	...	...
87	...	...	...	...	...	...
88	...	...	...	...	...	...
89	...	...	...	...	...	...
90	...	...	...	...	...	...
91	...	...	...	...	...	...
92	...	...	...	...	...	...
93	...	...	...	...	...	...
94	...	...	...	...	...	...
95	...	...	...	...	...	...
96	...	...	...	...	...	...
97	...	...	...	...	...	...
98	...	...	...	...	...	...
99	...	...	...	...	...	...
100	...	...	...	...	...	...



Architect's Signature: *[Signature]*

Client's Signature: *[Signature]*

Architect's Signature: *[Signature]*

Owner's Signature: *[Signature]*

Job Title: APPROVAL OF REVISED BUILDING PLANS OF GROUP HOUSING COLONY MEASURING TO 24076 SQM IN LICENSING NO. 56 OF 2008 DATED 21.06.2008 AND 56 OF 2013 BY SECTION 77 - APPROACH ROAD BANGALORE DEVELOPMENT AUTHORITY (BDA) BANGALORE.

Block-013 & 014 (S+11) ELEVATIONS

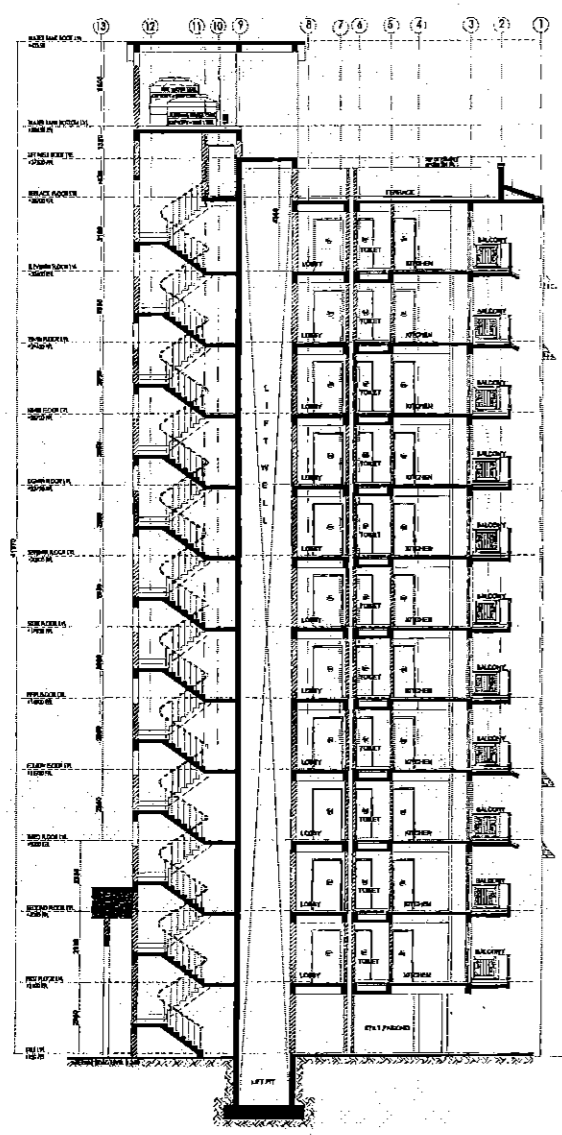
Drawing No.	Drawn	Checked
A/013 & 014/03	JITEN	PANNAJ
Date	Scale	Revisions
03.02.2018	1:100	

F.O. (10) OFS PKL 1 - 267 B.P.C.

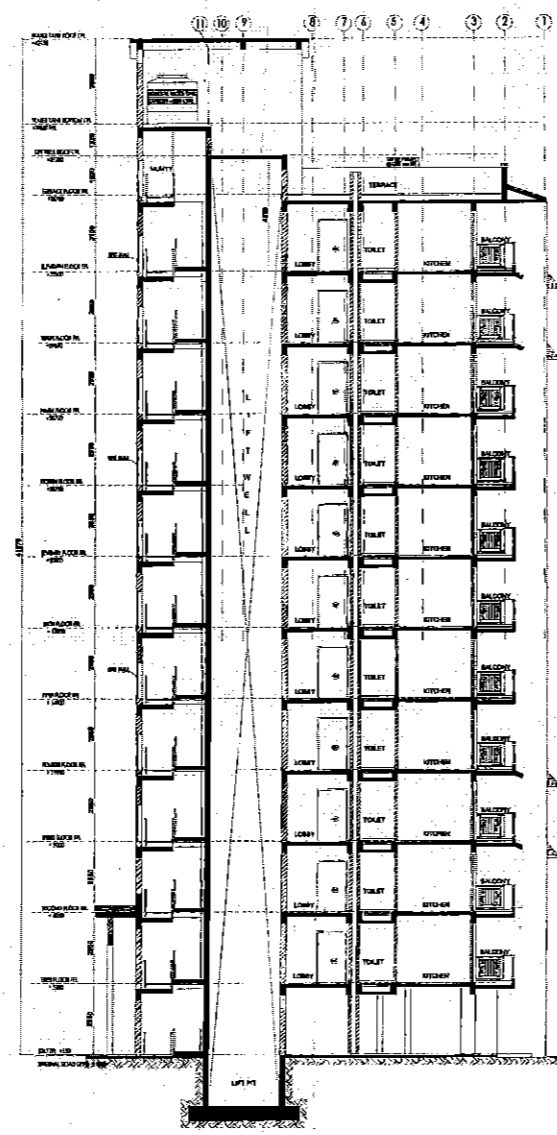
Notes:

- 1. Dimensions are in meters
- 2. All dimensions are to face
- 3. All heights are to finish

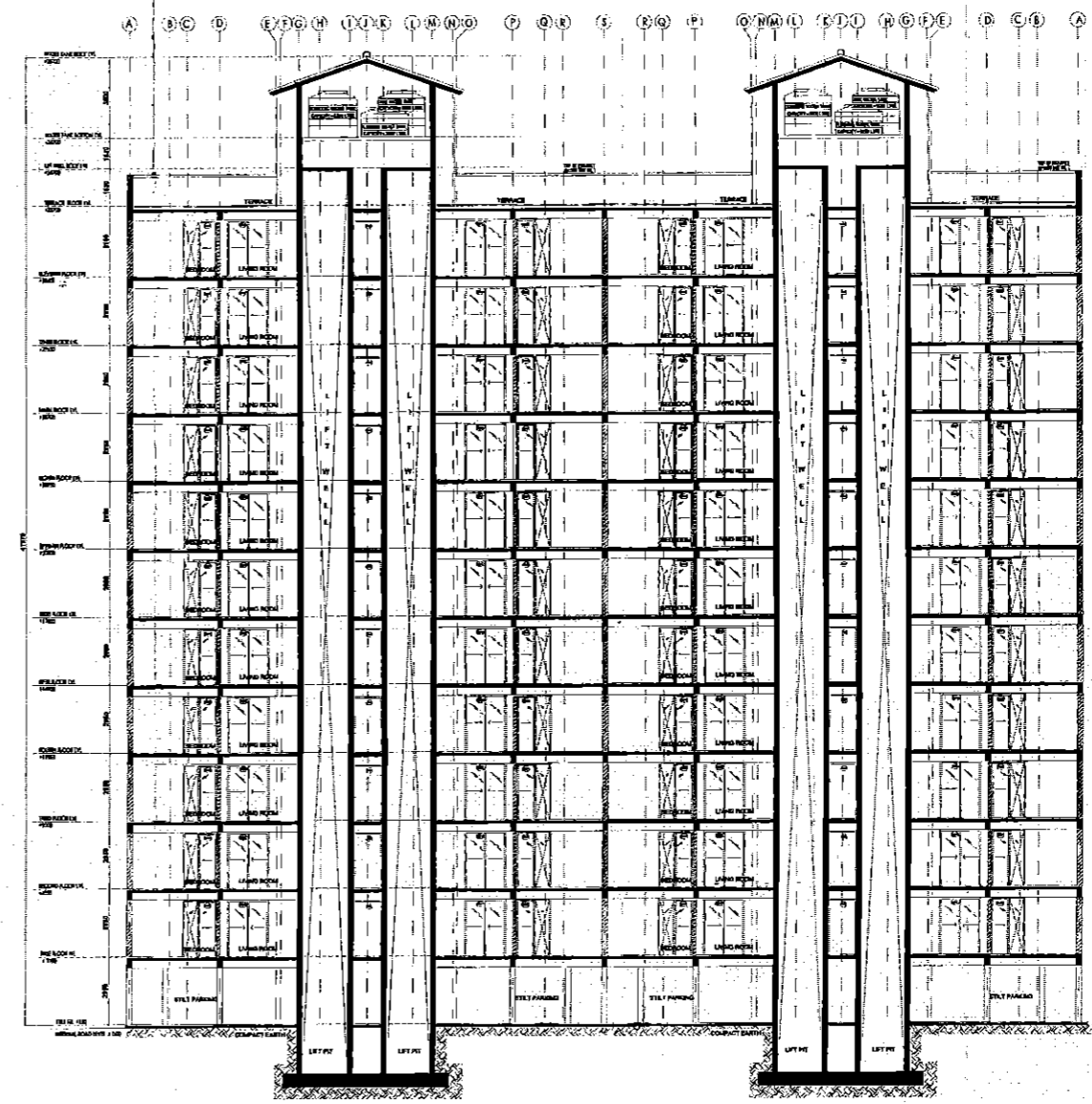
No.	Date	By	Description



SECTION AA'



SECTION BB'



SECTION CC'



Architects:  
 Arcop Associates Pvt. Ltd.  
 Plot No-26, Sector-32, Gurgaon  
 Haryana, India  
 Montreal, Toronto, New-Delhi, Bhubaneswar

Client:  
 M/S ROBIN SOFTWARE LLP AND OTHERS  
 SH. SANJAY PASTI

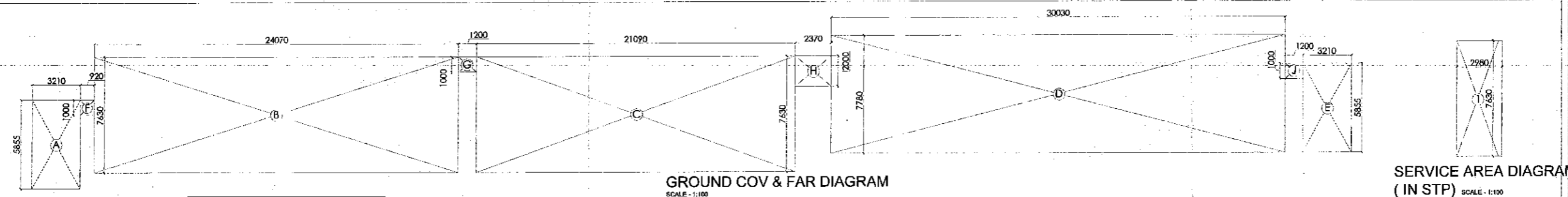
Owner's Signature:

APPROVAL FOR REVISIONS BUILDING PLANS OF GROUP HOUSING COLONY MEASURING 28.34M<sup>2</sup> ABOVE GROUND AND 28.34M<sup>2</sup> BELOW GROUND DATED 21.06.2018 AND RE (21.06.2018) IN SECTION 77, DELHI DEVELOPMENT REGULATIONS, 1975 DEVELOPED BY SH. SANJAY PASTI, ROBIN SOFTWARE LLP, NEHRU PARK DEVELOPERS PVT. LTD. & SH. SANJAY PASTI.

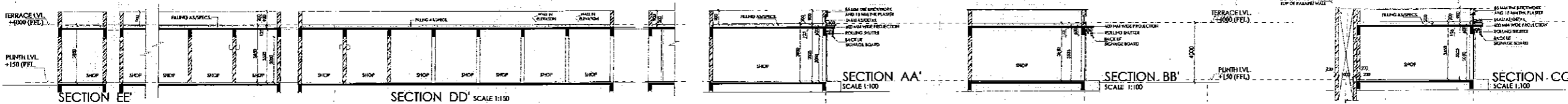
F.O. (H.O.)  
 DFS P.K.L.  
 Member B.P.C.

Drawn By	Checked	Scale	Revision
1/11/18/01	PANKAJ	1:100	
DATE			
05.02.2018			





FAMILY SHOPS IN DEVELOPMENT										TOTAL FAR OF THE SERVICE				
NO.	NAME	TYPE	AREA (sq.m)	NO. OF UNITS	STATUS	NO.	COMPONENT	AREA (sq.m)	NO. OF UNITS	STATUS	AREA (sq.m)	NO. OF UNITS	STATUS	
1	SHOP-1	...	...	...	...	1	...	...	...	...	...	...	...	
2	SHOP-2	...	...	...	...	2	...	...	...	...	...	...	...	
3	SHOP-3	...	...	...	...	3	...	...	...	...	...	...	...	
4	SHOP-4	...	...	...	...	4	...	...	...	...	...	...	...	
5	SHOP-5	...	...	...	...	5	...	...	...	...	...	...	...	
6	SHOP-6	...	...	...	...	6	...	...	...	...	...	...	...	
7	SHOP-7	...	...	...	...	7	...	...	...	...	...	...	...	
8	SHOP-8	...	...	...	...	8	...	...	...	...	...	...	...	
9	SHOP-9	...	...	...	...	9	...	...	...	...	...	...	...	
10	SHOP-10	...	...	...	...	10	...	...	...	...	...	...	...	
11	SHOP-11	...	...	...	...	11	...	...	...	...	...	...	...	
12	SHOP-12	...	...	...	...	12	...	...	...	...	...	...	...	
13	SHOP-13	...	...	...	...	13	...	...	...	...	...	...	...	
14	SHOP-14	...	...	...	...	14	...	...	...	...	...	...	...	
15	SHOP-15	...	...	...	...	15	...	...	...	...	...	...	...	
16	SHOP-16	...	...	...	...	16	...	...	...	...	...	...	...	
17	SHOP-17	...	...	...	...	17	...	...	...	...	...	...	...	
18	SHOP-18	...	...	...	...	18	...	...	...	...	...	...	...	
19	SHOP-19	...	...	...	...	19	...	...	...	...	...	...	...	
20	SHOP-20	...	...	...	...	20	...	...	...	...	...	...	...	
21	SHOP-21	...	...	...	...	21	...	...	...	...	...	...	...	
22	SHOP-22	...	...	...	...	22	...	...	...	...	...	...	...	
23	SHOP-23	...	...	...	...	23	...	...	...	...	...	...	...	
24	SHOP-24	...	...	...	...	24	...	...	...	...	...	...	...	
25	SHOP-25	...	...	...	...	25	...	...	...	...	...	...	...	
26	SHOP-26	...	...	...	...	26	...	...	...	...	...	...	...	
27	SHOP-27	...	...	...	...	27	...	...	...	...	...	...	...	
28	SHOP-28	...	...	...	...	28	...	...	...	...	...	...	...	
29	SHOP-29	...	...	...	...	29	...	...	...	...	...	...	...	
30	SHOP-30	...	...	...	...	30	...	...	...	...	...	...	...	
31	SHOP-31	...	...	...	...	31	...	...	...	...	...	...	...	
32	SHOP-32	...	...	...	...	32	...	...	...	...	...	...	...	
33	SHOP-33	...	...	...	...	33	...	...	...	...	...	...	...	
34	SHOP-34	...	...	...	...	34	...	...	...	...	...	...	...	
35	SHOP-35	...	...	...	...	35	...	...	...	...	...	...	...	
36	SHOP-36	...	...	...	...	36	...	...	...	...	...	...	...	
37	SHOP-37	...	...	...	...	37	...	...	...	...	...	...	...	
38	SHOP-38	...	...	...	...	38	...	...	...	...	...	...	...	
39	SHOP-39	...	...	...	...	39	...	...	...	...	...	...	...	
40	SHOP-40	...	...	...	...	40	...	...	...	...	...	...	...	
41	SHOP-41	...	...	...	...	41	...	...	...	...	...	...	...	
42	SHOP-42	...	...	...	...	42	...	...	...	...	...	...	...	
43	SHOP-43	...	...	...	...	43	...	...	...	...	...	...	...	
44	SHOP-44	...	...	...	...	44	...	...	...	...	...	...	...	
45	SHOP-45	...	...	...	...	45	...	...	...	...	...	...	...	
46	SHOP-46	...	...	...	...	46	...	...	...	...	...	...	...	
47	SHOP-47	...	...	...	...	47	...	...	...	...	...	...	...	
48	SHOP-48	...	...	...	...	48	...	...	...	...	...	...	...	
49	SHOP-49	...	...	...	...	49	...	...	...	...	...	...	...	
50	SHOP-50	...	...	...	...	50	...	...	...	...	...	...	...	



Notes

1. Dimensions are in meters unless otherwise stated.
2. All dimensions are to face unless otherwise stated.
3. All dimensions are to centerline unless otherwise stated.

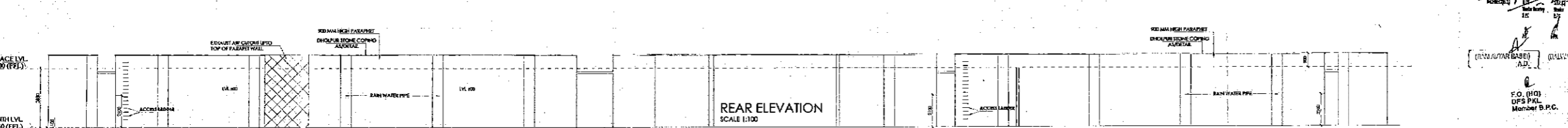
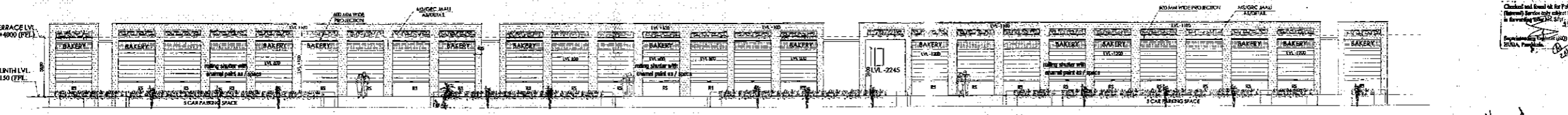
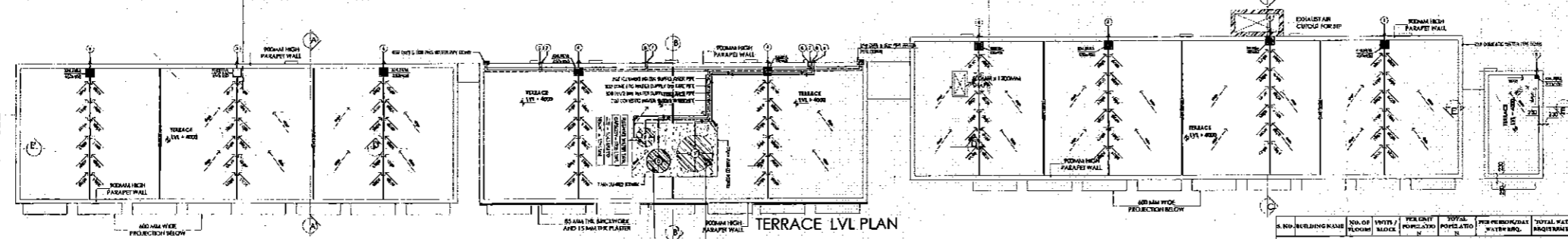
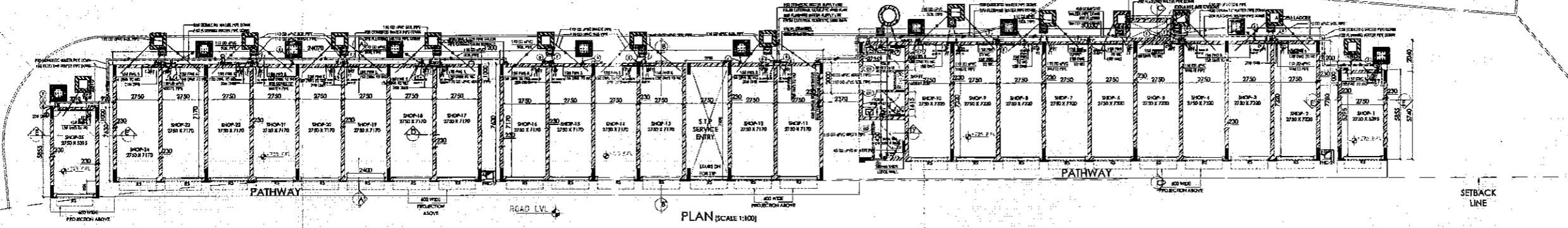
No.	Date	By	Description

Revisions

Approved:

Checked:

Drawn:



Architects

**Arco Associates Pvt. Ltd.**  
P.O. No. 98, Sector-06, Gurgaon  
Gurgaon, Haryana, India

**M/S ROBIN SOFTWARE LLP AND OTHERS**  
SH. SANJAY PARIKASHI

Architect's Signature:

Checked and Approved for Public Use:

**F.O. (HQ)**  
**DPF PKL**  
Member B.P.C.

Product Title:  
**CONVENIENT SHOPPING FLOOR PLANS-AREA DIAGRAM**

Project No:  
**A/SHP/01**

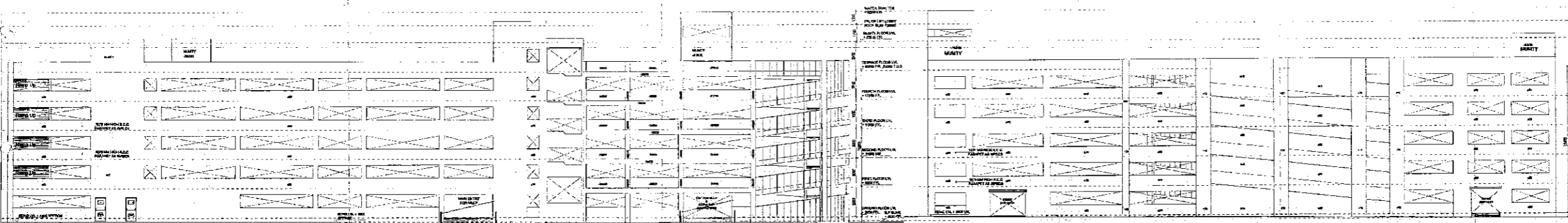
Drawn:  
**PANKAJ**

Checked:  
**PANKAJ S.**

Date:  
**Scale**

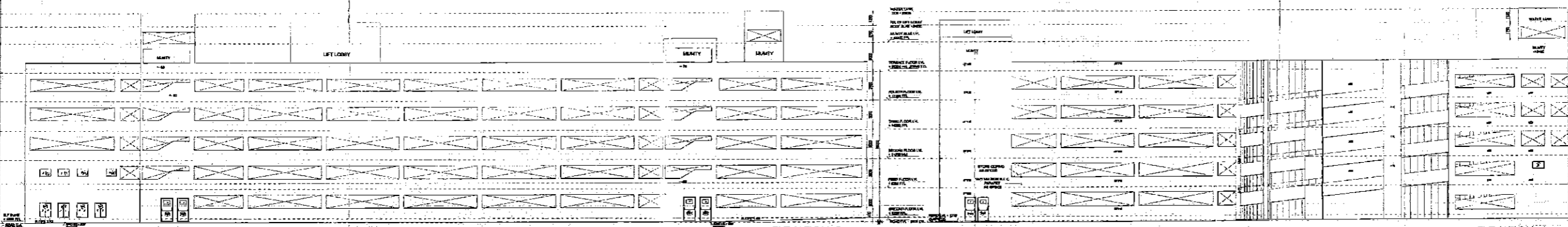
Sheet No:  
**1/100**





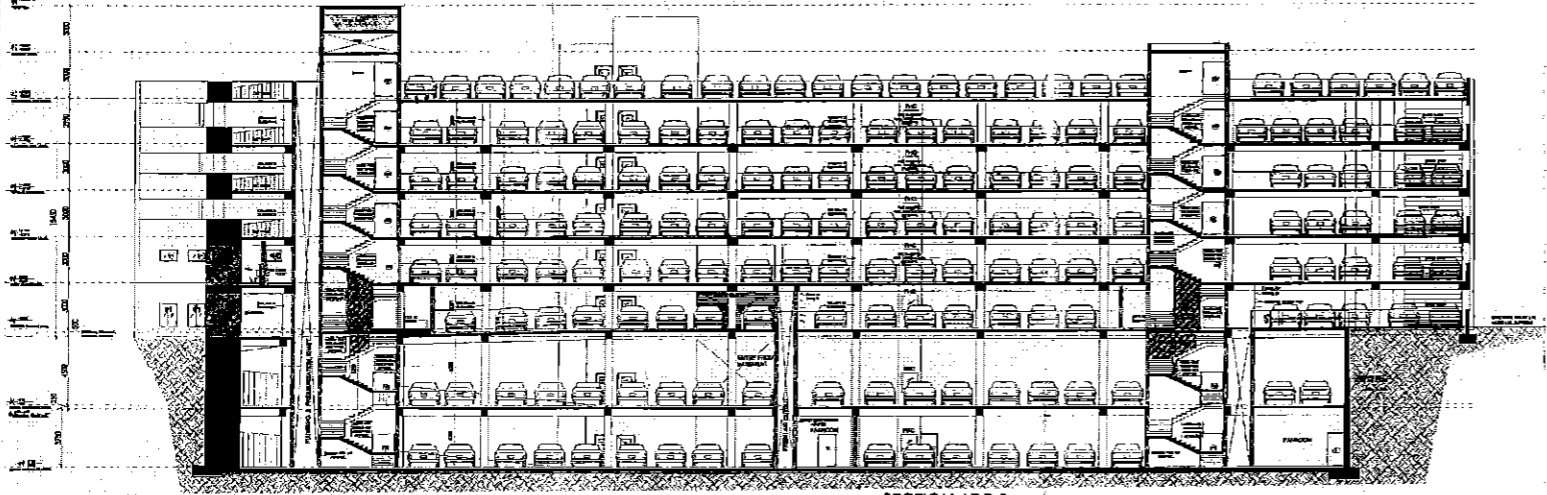
ELEVATION-D

ELEVATION-C

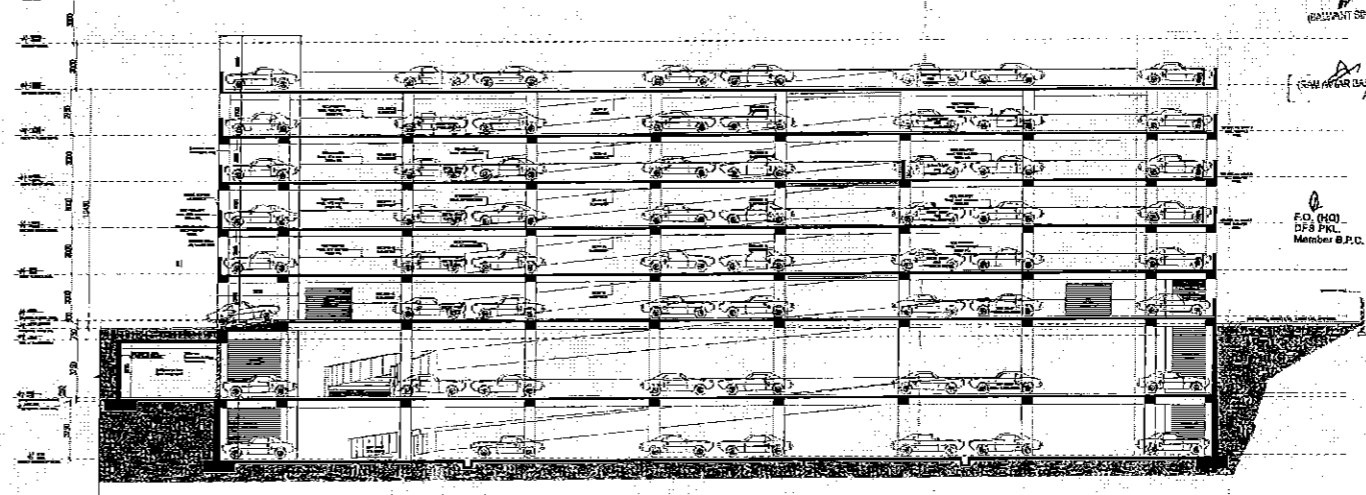


ELEVATION-B

ELEVATION-A



SECTION AT B-B



SECTION AT X-X

Notes:

1. Dimensions in mm to 3 decimal places
2. All dimensions are in metric
3. All elevations are to face

No.	Date	By	Description

No.	Date	By	Description



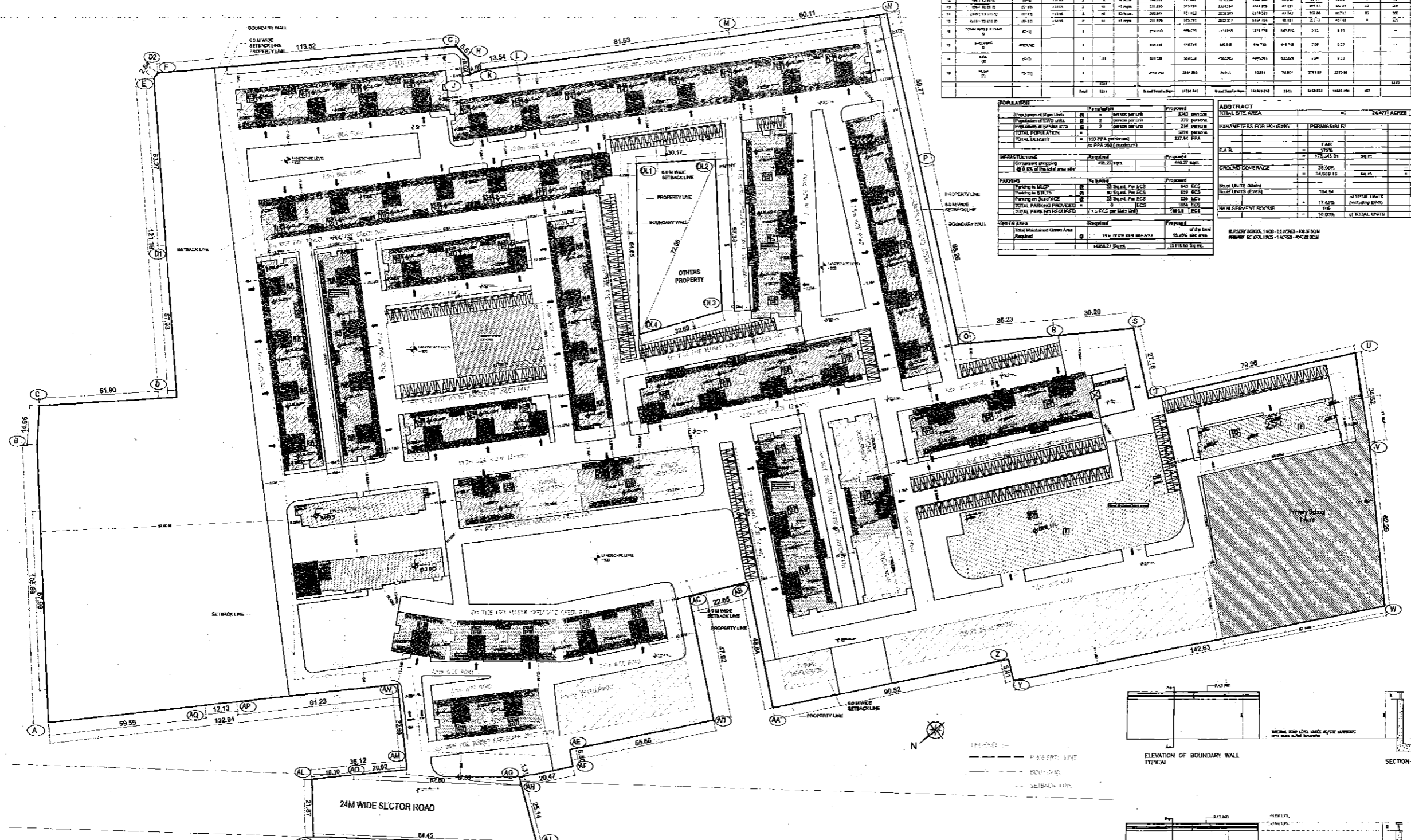
Architects  
 Arcop Associates Pvt. Ltd.  
 Plot No. 12, Sector 32, Gurgaon  
 Haryana, India  
 Montreal, Toronto, New-Delhi, Baku  
 Clients -  
 ILS BOM SOFTWARE PVT. LTD.  
 SIL SANGAT PASHI

Architect's Signature  
 Arcop Associates Pvt. Ltd.  
 Plot No. 12, Sector 32, Gurgaon  
 Haryana, India  
 Montreal, Toronto, New-Delhi, Baku  
 Member B.P.C.

PROJECT TITLE  
 APPROVAL OF REISED BUILDING PLANS OF GROUP  
 HOUSING COLONY NEAR WANG 29-34TH FLOOR 1-  
 LOCATED IN W 07TH BLOCK 31 UNDER PROJECT OF  
 SOCIAL HOUSING IN GURGAON HARYANA INDIA  
 DRAWN BY: ARCHITECTS (PVT.) LTD. SANGAT PASHI  
 SCALE: AS SHOWN  
 DATE: 10/10/17

Drawing No.	Sheet No.	Total Sheets
A/2402/180		



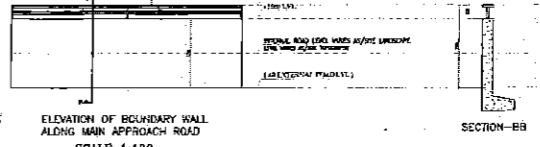
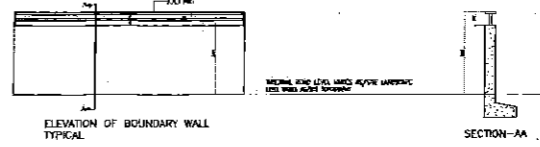


### AREA AND POPULATION STATEMENT

No.	Bldg. Type	Description	No. of Floors	No. of Units	AREA CALCULATIONS						POPULATION STATEMENT			TOTAL	
					Gross Area (sqm)	Net Area (sqm)		Net Area (sqm)	Floor Area (sqm)	Net Area (sqm)	Gross Area (sqm)	POPULATION STATEMENT			
						Permitted	Proposed					Permitted	Proposed		Permitted
1	RES	...	1	10	...	...	...	...	...	...	...	...	...	...	
2	RES	...	1	10	...	...	...	...	...	...	...	...	...	...	
3	RES	...	1	10	...	...	...	...	...	...	...	...	...	...	
4	RES	...	1	10	...	...	...	...	...	...	...	...	...	...	
5	RES	...	1	10	...	...	...	...	...	...	...	...	...	...	
6	RES	...	1	10	...	...	...	...	...	...	...	...	...	...	
7	RES	...	1	10	...	...	...	...	...	...	...	...	...	...	
8	RES	...	1	10	...	...	...	...	...	...	...	...	...	...	
9	RES	...	1	10	...	...	...	...	...	...	...	...	...	...	
10	RES	...	1	10	...	...	...	...	...	...	...	...	...	...	
11	RES	...	1	10	...	...	...	...	...	...	...	...	...	...	
12	RES	...	1	10	...	...	...	...	...	...	...	...	...	...	
13	RES	...	1	10	...	...	...	...	...	...	...	...	...	...	
14	RES	...	1	10	...	...	...	...	...	...	...	...	...	...	
15	RES	...	1	10	...	...	...	...	...	...	...	...	...	...	
<b>Total</b>					122	122	...	...	...	...	...	...	...	...	...

### SUMMARY TABLES

POPULATION		ABSTRACT	
Permitted	Proposed	24.477 ACRES	6004.71 (sq m)
122	122		
PARAMETERS FOR HOUSING		PERMISSIBLE	PROPOSED
F.A.R.	1.75%	1.75%	1.75%
COVERAGE	35.00%	35.00%	35.00%
NO. OF UNITS	17	17	17
NO. OF BATHS	17	17	17
NO. OF TOILETS	17	17	17



- - - - - FINISHED LEVEL  
 - - - - - EXISTING LEVEL  
 - - - - - DEMOLITION LINE

SCALE 1:100

SANCTIONED

Notes:  
 1. Dimensions are to be shown as indicated on drawings.  
 2. All dimensions are to be shown as indicated on drawings.

No.	Date	By	Description

Architects:  
**Arcep Associates Pvt. Ltd.**  
 Plot No-38, Sector-32, Gurgaon,  
 Haryana, India  
 Clients:  
**MS ROBIN SOFTWARE PVT. LTD.**  
 SH. SAINI PASS

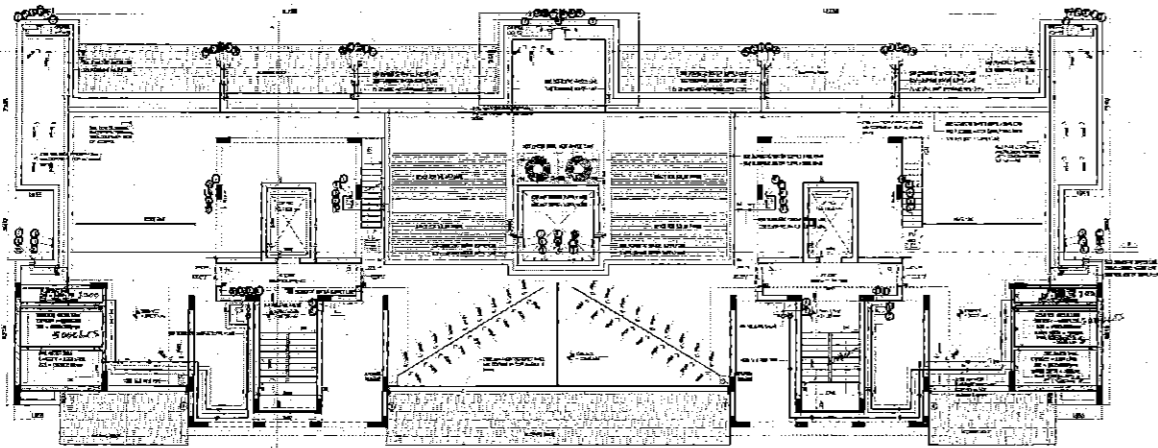
Architect's Signature:  
  
 Owner's Signature:

Job Title:  
**GROUP HOUSING COLONY**  
 AT SECTOR - 32,  
 GURGAON, HARYANA  
 Drawing Title:  
**MASTER PLAN**

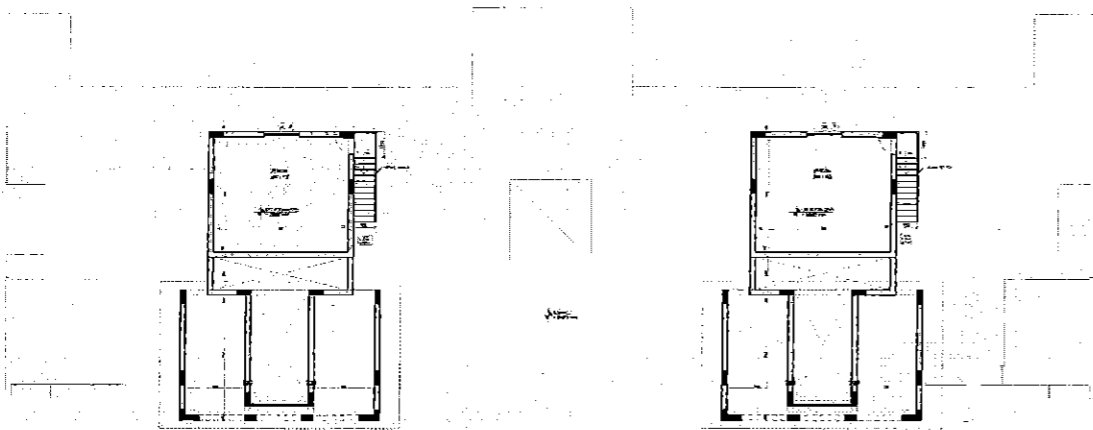
Date	Checked	Checked	Drawing No.
21.08.2019	SKS	SKS	AMP-01

Registered Professional Engineer (P.E.)  
 No. 12345  
 Haryana, India

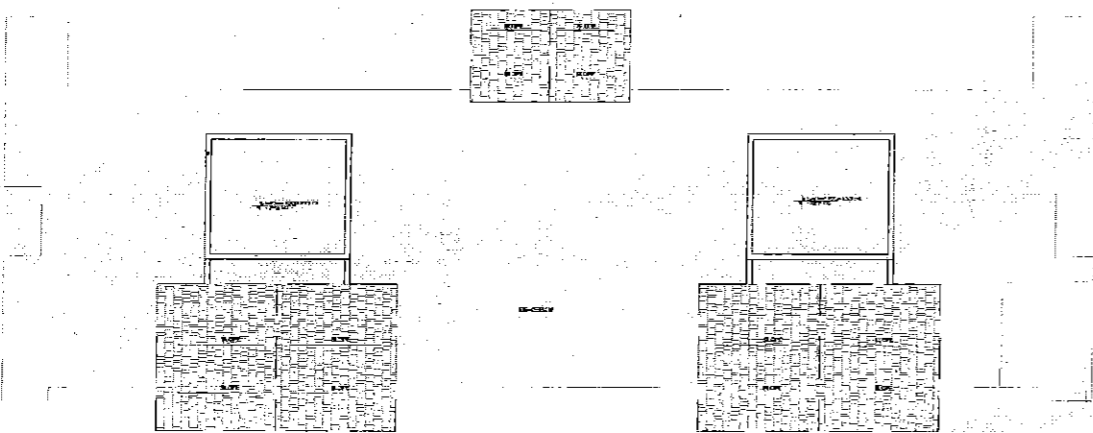




**TERRACE PLAN**  
SCALE: 1:50



**MACHINE ROOM LVL FLOOR PLAN**  
SCALE: 1:50



**ROOF PLAN**  
SCALE: 1:50

Notes:  
 1. Dimensions are in meters.  
 2. All dimensions are as shown.  
 3. All Fixtures are Operable.

Issues			
No.	Date	By	Description

Revisions			
No.	Date	By	Description

SCHEDULE OF OPENINGS										
Sl. No.	Room	Level	Openings	Area (sqm)	Perimeter (m)	Material	Remarks	Drawn	Checked	Date

LEGEND	
①	Structural Column
②	Structural Beam
③	Structural Wall
④	Structural Slab
⑤	Structural Staircase
⑥	Structural Lift
⑦	Structural Escalator
⑧	Structural Core
⑨	Structural Shaft
⑩	Structural Pit
⑪	Structural Foundation
⑫	Structural Retention Wall
⑬	Structural Wall
⑭	Structural Column
⑮	Structural Beam
⑯	Structural Wall
⑰	Structural Slab
⑱	Structural Staircase
⑲	Structural Lift
⑳	Structural Escalator
㉑	Structural Core
㉒	Structural Shaft
㉓	Structural Pit
㉔	Structural Foundation
㉕	Structural Retention Wall
㉖	Structural Wall
㉗	Structural Column
㉘	Structural Beam
㉙	Structural Wall
㉚	Structural Slab
㉛	Structural Staircase
㉜	Structural Lift
㉝	Structural Escalator
㉞	Structural Core
㉟	Structural Shaft
㊱	Structural Pit
㊲	Structural Foundation
㊳	Structural Retention Wall
㊴	Structural Wall
㊵	Structural Column
㊶	Structural Beam
㊷	Structural Wall
㊸	Structural Slab
㊹	Structural Staircase
㊺	Structural Lift
㊻	Structural Escalator
㊼	Structural Core
㊽	Structural Shaft
㊾	Structural Pit
㊿	Structural Foundation

*[Handwritten signatures]*  
 S. K. G. 21/05/10  
 S. K. G. 21/05/10  
 S. K. G. 21/05/10

Checked and Found ok for  
 Public Health (General) Services  
 only subject to compliance by  
 the Building Act, 1973.  
 S. K. G. 21/05/10

Supervising Engineer (P.E.)  
 M.C.S. Parikh

**SANCTIONED**  
 To be done as shown  
 S. K. G. 21/05/10

**Architects:**  
 Arcop Associates Pvt. Ltd.  
 Plot No-36, Sector-22, Gurgaon,  
 Haryana, India  
 Montreal, Toronto, New-Delhi, Boston

**Clients:**  
 MS ROBIN SOFTWARE PVT LTD  
 SH SANDHYA SINGH

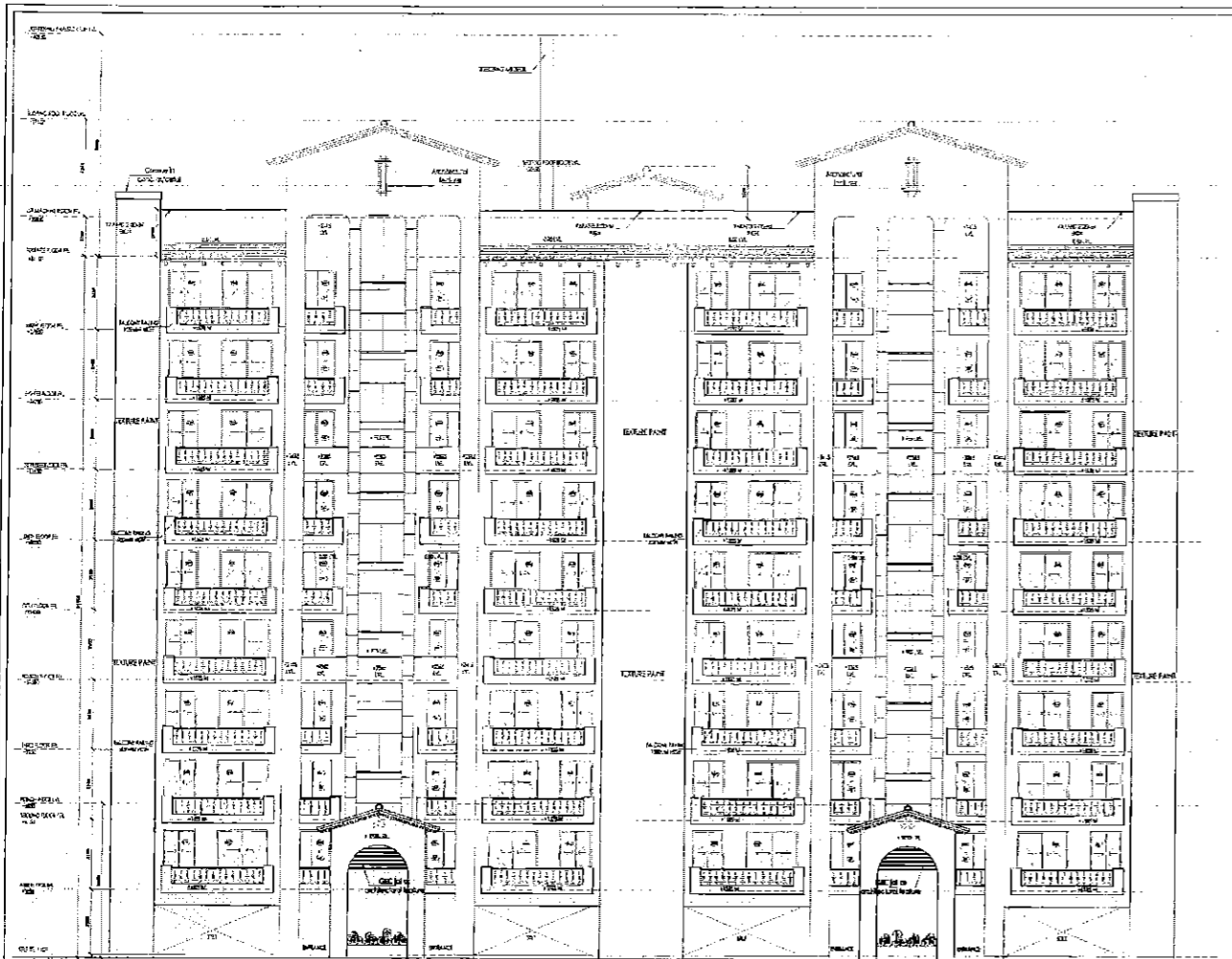
**Architect's Signature:**  
*[Signature]*  
 S. K. G. 21/05/10  
 S. K. G. 21/05/10

**Owners Signature:**  
*[Signature]*  
 S. K. G. 21/05/10

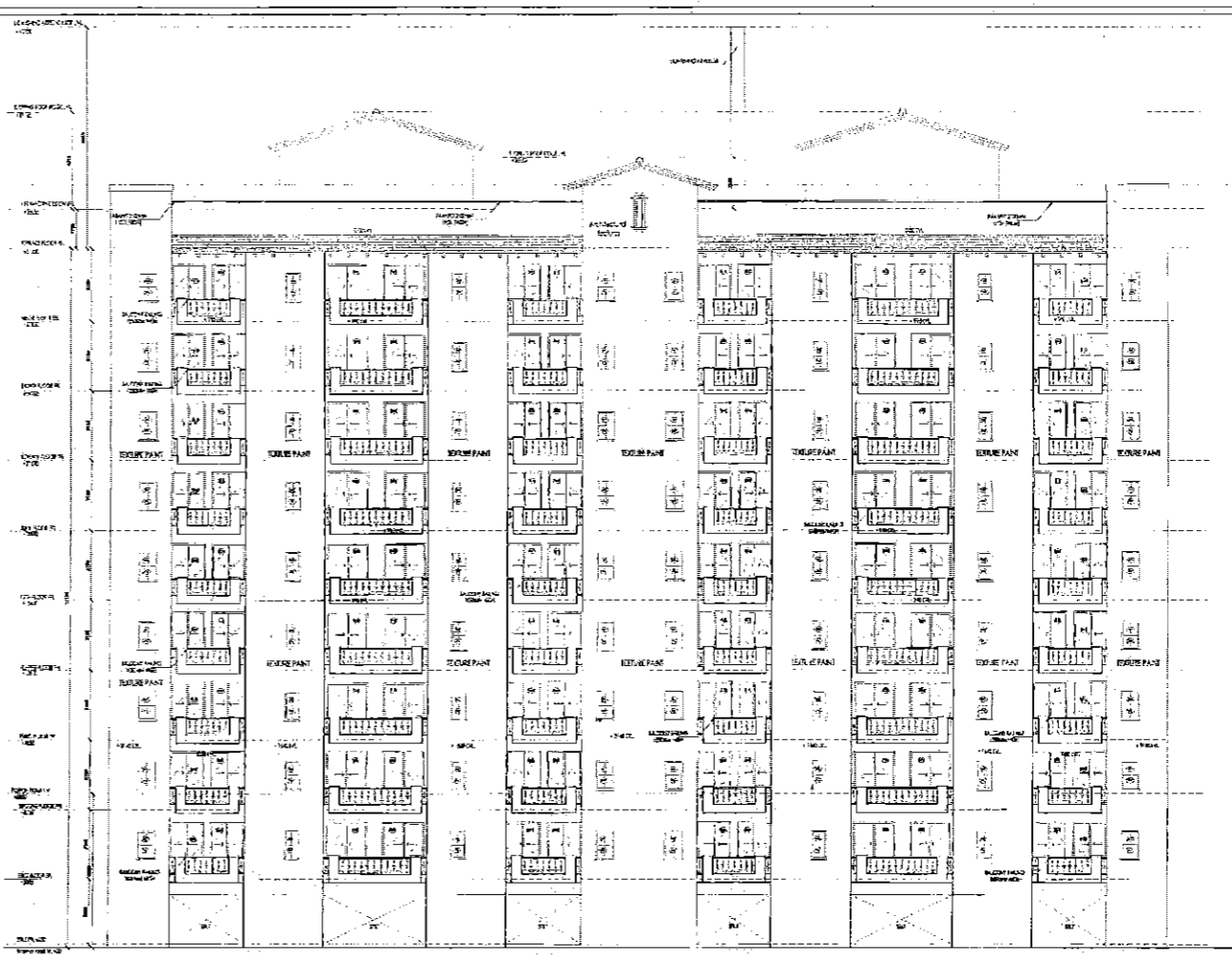
**Job Title:**  
 24.477 Acres  
 GROUP HOUSING COLONY  
 at SECTOR-22  
 GURGAON, HARYANA

**Drawing Title:**  
 BLOCK-A1 & A2  
 FLOOR PLANS, AREA DIAGRAMS,

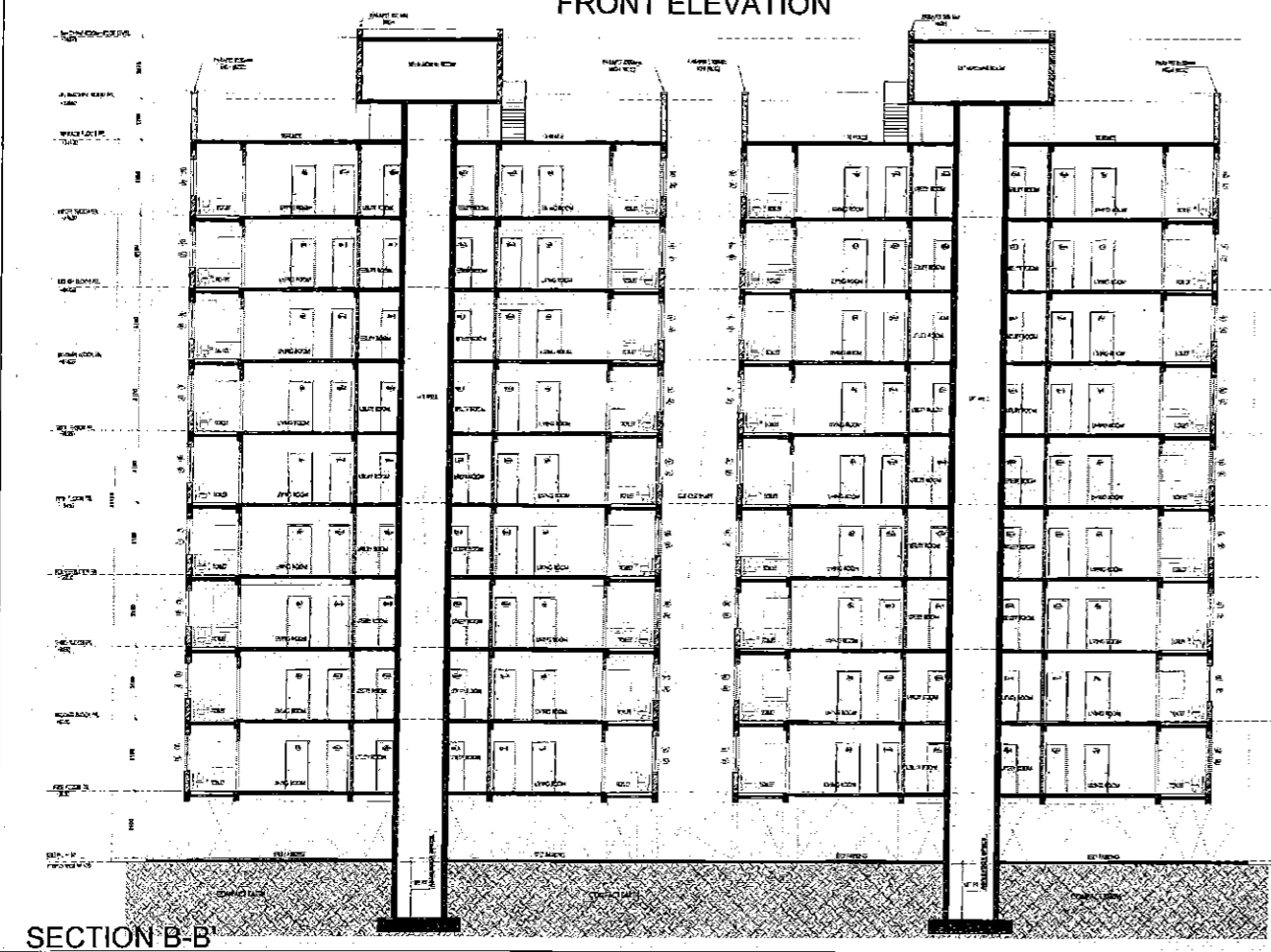
**Drawing No:**  
 A/A1 & A2/2  
**Drawn:** Chandan  
 ARUN SANJAY  
**Date:** 21.05.2010  
**Scale:** 1:100  
**Revisions:**



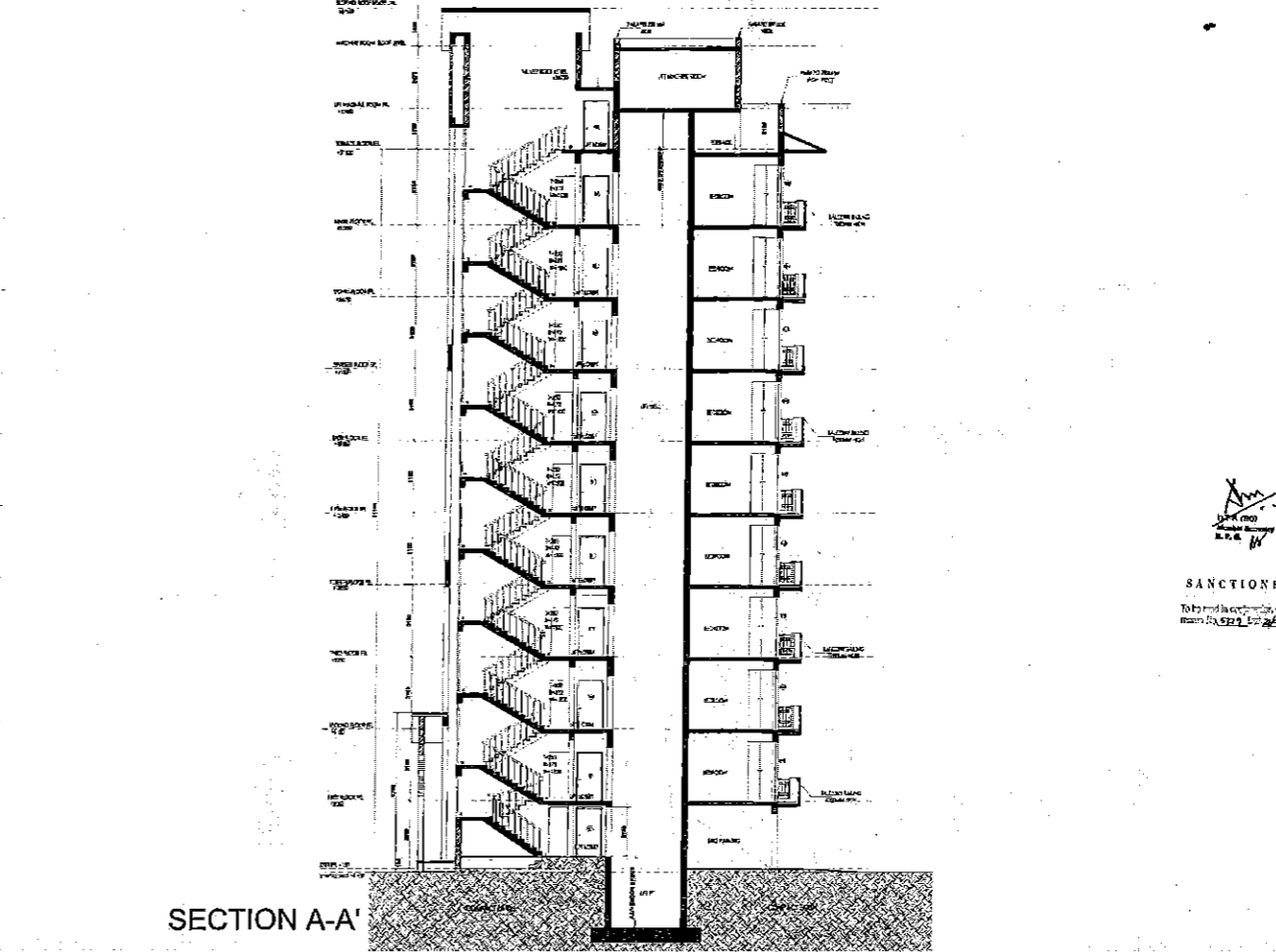
FRONT ELEVATION



REAR ELEVATION



SECTION B-B



SECTION A-A'

No. 1000  
 Date 10/10/2020  
 Revision 1

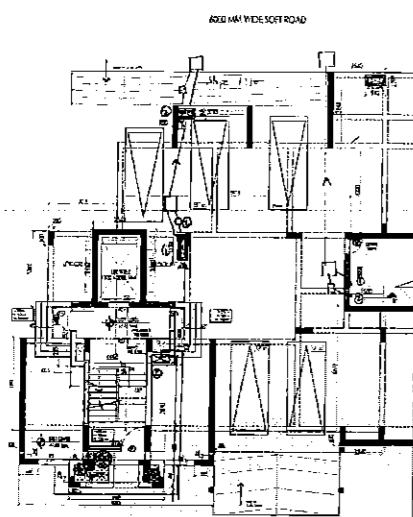
SANCTIONS  
 To be used in accordance with  
 the provisions of the Building Act  
 No. 52 of 1989

Approved by  
 Director of Building  
 Department of Building  
 and Construction  
 Singapore

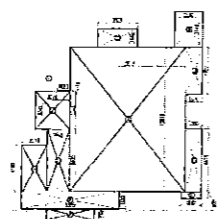
Project Engineer  
 [Signature]  
 10/10/2020

Drawing No.  
 A/11/152/03  
 Date  
 10/10/2020



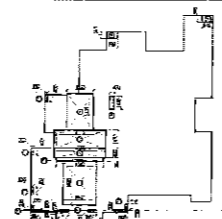


GROUND FLOOR PLAN / STILT AREA PLAN



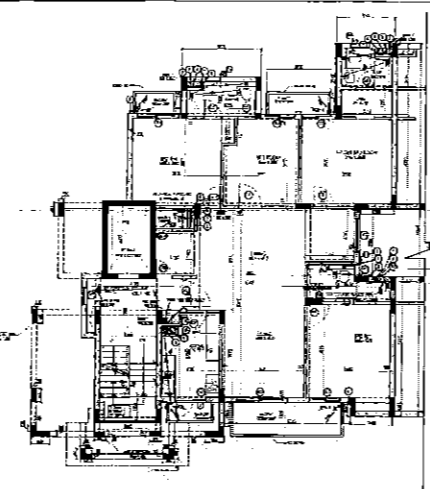
AREA DIAGRAM FOR GROUND COVERAGE

Sl. No.	Particulars	Area (sq. m)
1	Overall Area	10000.00
2	Area of Stilt	1500.00
3	Area of Ground Floor	8500.00
4	Area of First Floor	8500.00
5	Area of Second Floor	8500.00
6	Area of Typical Floor	8500.00
7	Area of Ninth Floor	8500.00
8	Area of Terrace	1000.00
9	Area of Machine Room	500.00
10	Area of Roof	10000.00

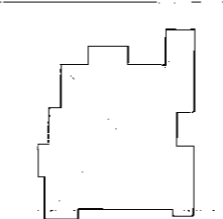


AREA DIAGRAM FOR GROUND FLOOR F.A.R.

Sl. No.	Particulars	Area (sq. m)
1	Overall Area	10000.00
2	Area of Ground Floor	8500.00
3	Area of First Floor	8500.00
4	Area of Second Floor	8500.00
5	Area of Typical Floor	8500.00
6	Area of Ninth Floor	8500.00
7	Area of Terrace	1000.00
8	Area of Machine Room	500.00
9	Area of Roof	10000.00

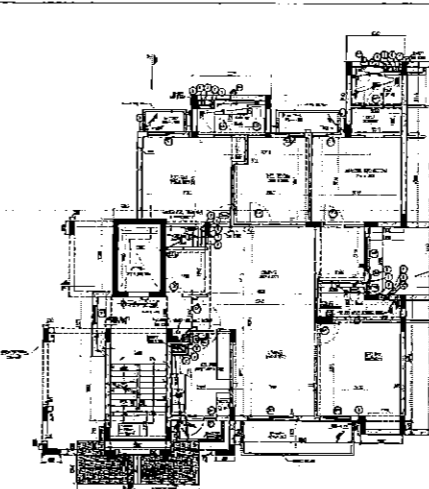


FIRST FLOOR PLAN

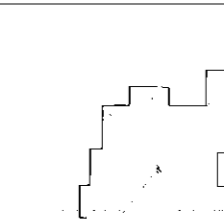


AREA DIAGRAM FOR FIRST FLOOR F.A.R.

Sl. No.	Particulars	Area (sq. m)
1	Overall Area	10000.00
2	Area of First Floor	8500.00
3	Area of Second Floor	8500.00
4	Area of Typical Floor	8500.00
5	Area of Ninth Floor	8500.00
6	Area of Terrace	1000.00
7	Area of Machine Room	500.00
8	Area of Roof	10000.00

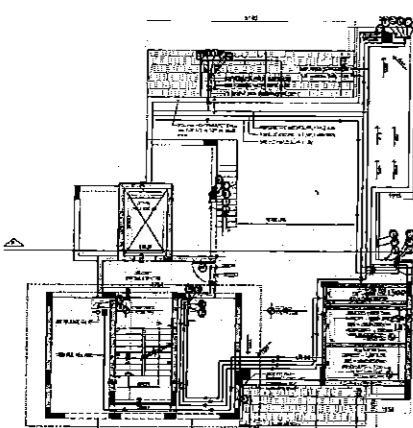


SECOND FLOOR PLAN

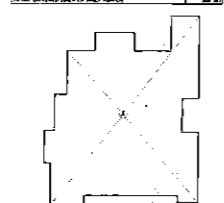


AREA DIAGRAM FOR SECOND FLOOR F.A.R.

Sl. No.	Particulars	Area (sq. m)
1	Overall Area	10000.00
2	Area of Second Floor	8500.00
3	Area of Typical Floor	8500.00
4	Area of Ninth Floor	8500.00
5	Area of Terrace	1000.00
6	Area of Machine Room	500.00
7	Area of Roof	10000.00

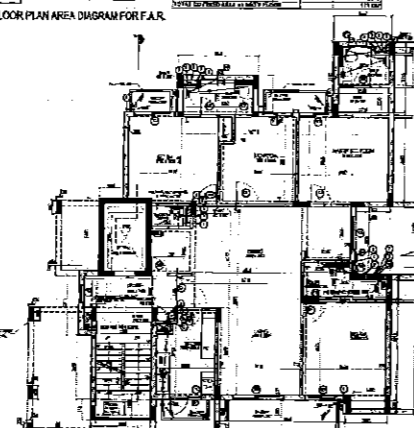


TERRACE PLAN

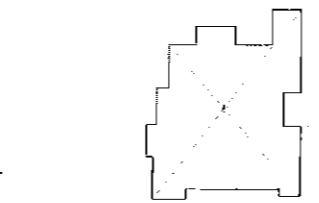


NINTH FLOOR PLAN AREA DIAGRAM FOR F.A.R.

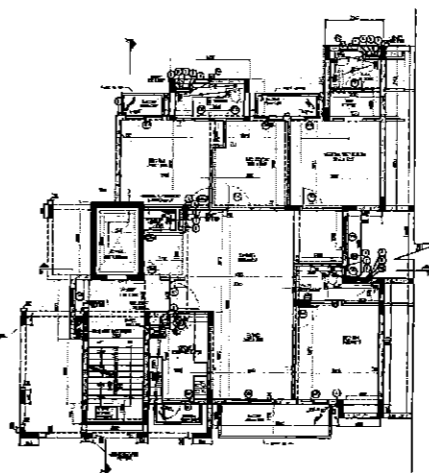
Sl. No.	Particulars	Area (sq. m)
1	Overall Area	10000.00
2	Area of Ninth Floor	8500.00
3	Area of Terrace	1000.00
4	Area of Machine Room	500.00
5	Area of Roof	10000.00



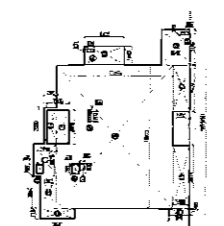
NINTH FLOOR PLAN



AREA DIAGRAM FOR NINTH FLOOR F.A.R.

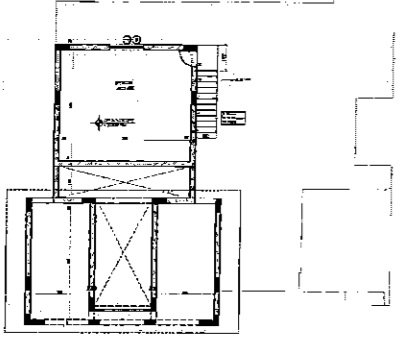


TYPICAL FLOOR PLAN

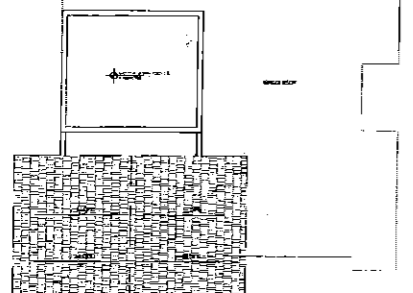


AREA DIAGRAM FOR TYPICAL FLOORS F.A.R.

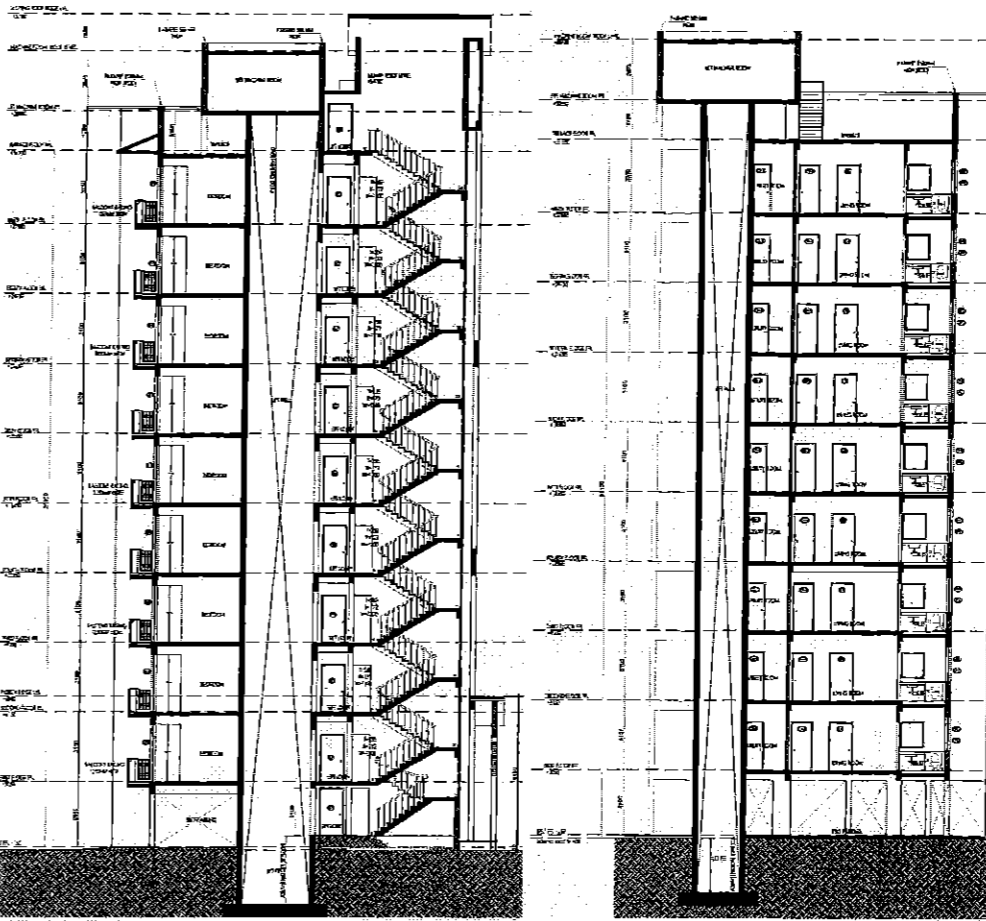
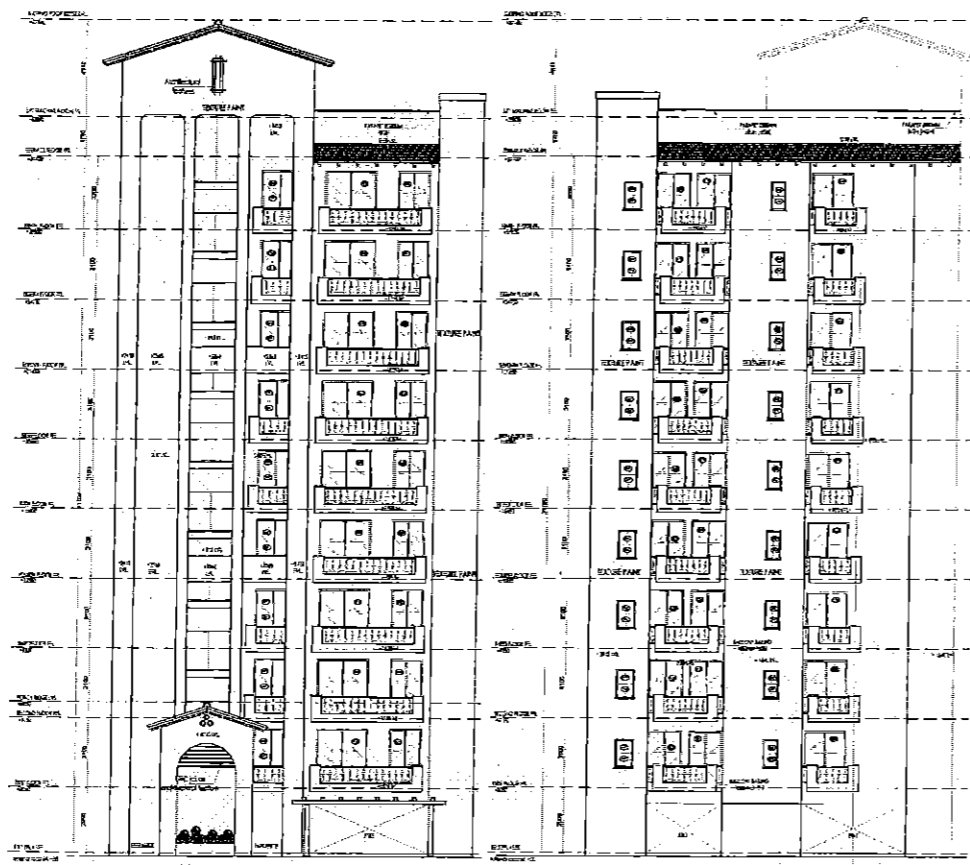
Sl. No.	Particulars	Area (sq. m)
1	Overall Area	10000.00
2	Area of Typical Floor	8500.00
3	Area of Terrace	1000.00
4	Area of Machine Room	500.00
5	Area of Roof	10000.00



MACHINE ROOM LVL FLOOR PLAN



ROOF PLAN



Notes:

1. All dimensions are in mm.

2. All dimensions are to be as shown.

3. All dimensions are to be as shown.

4. All dimensions are to be as shown.

5. All dimensions are to be as shown.

6. All dimensions are to be as shown.

7. All dimensions are to be as shown.

8. All dimensions are to be as shown.

9. All dimensions are to be as shown.

10. All dimensions are to be as shown.

11. All dimensions are to be as shown.

12. All dimensions are to be as shown.

13. All dimensions are to be as shown.

14. All dimensions are to be as shown.

15. All dimensions are to be as shown.

16. All dimensions are to be as shown.

17. All dimensions are to be as shown.

18. All dimensions are to be as shown.

19. All dimensions are to be as shown.

20. All dimensions are to be as shown.

21. All dimensions are to be as shown.

22. All dimensions are to be as shown.

23. All dimensions are to be as shown.

24. All dimensions are to be as shown.

25. All dimensions are to be as shown.

26. All dimensions are to be as shown.

27. All dimensions are to be as shown.

28. All dimensions are to be as shown.

29. All dimensions are to be as shown.

30. All dimensions are to be as shown.

31. All dimensions are to be as shown.

32. All dimensions are to be as shown.

33. All dimensions are to be as shown.

34. All dimensions are to be as shown.

35. All dimensions are to be as shown.

36. All dimensions are to be as shown.

37. All dimensions are to be as shown.

38. All dimensions are to be as shown.

39. All dimensions are to be as shown.

40. All dimensions are to be as shown.

41. All dimensions are to be as shown.

42. All dimensions are to be as shown.

43. All dimensions are to be as shown.

44. All dimensions are to be as shown.

45. All dimensions are to be as shown.

46. All dimensions are to be as shown.

47. All dimensions are to be as shown.

48. All dimensions are to be as shown.

49. All dimensions are to be as shown.

50. All dimensions are to be as shown.

51. All dimensions are to be as shown.

52. All dimensions are to be as shown.

53. All dimensions are to be as shown.

54. All dimensions are to be as shown.

55. All dimensions are to be as shown.

56. All dimensions are to be as shown.

57. All dimensions are to be as shown.

58. All dimensions are to be as shown.

59. All dimensions are to be as shown.

60. All dimensions are to be as shown.

61. All dimensions are to be as shown.

62. All dimensions are to be as shown.

63. All dimensions are to be as shown.

64. All dimensions are to be as shown.

65. All dimensions are to be as shown.

66. All dimensions are to be as shown.

67. All dimensions are to be as shown.

68. All dimensions are to be as shown.

69. All dimensions are to be as shown.

70. All dimensions are to be as shown.

71. All dimensions are to be as shown.

72. All dimensions are to be as shown.

73. All dimensions are to be as shown.

74. All dimensions are to be as shown.

75. All dimensions are to be as shown.

76. All dimensions are to be as shown.

77. All dimensions are to be as shown.

78. All dimensions are to be as shown.

79. All dimensions are to be as shown.

80. All dimensions are to be as shown.

81. All dimensions are to be as shown.

82. All dimensions are to be as shown.

83. All dimensions are to be as shown.

84. All dimensions are to be as shown.

85. All dimensions are to be as shown.

86. All dimensions are to be as shown.

87. All dimensions are to be as shown.

88. All dimensions are to be as shown.

89. All dimensions are to be as shown.

90. All dimensions are to be as shown.

91. All dimensions are to be as shown.

92. All dimensions are to be as shown.

93. All dimensions are to be as shown.

94. All dimensions are to be as shown.

95. All dimensions are to be as shown.

96. All dimensions are to be as shown.

97. All dimensions are to be as shown.

98. All dimensions are to be as shown.

99. All dimensions are to be as shown.

100. All dimensions are to be as shown.

Architect:

Arcop Associates Pvt. Ltd.

Plot No-30, Sector-30, Gurgaon.

Client:

MS ROBIN SOFTWARES PVT. LTD AND

SIL SWAMY PASS

Architect's Signature:

Owners Signature:

Job Title:

24.477 Acres

GROUP HOUSING COLONY

1 SECTION-77

GURGAON, HARYANA

Drawing Title:

BLOCK-A3

FLOOR PLANS, AREA DIAGRAMS,

AREA STATEMENT, ELEVATIONS

SECTIONS

Drawing No:

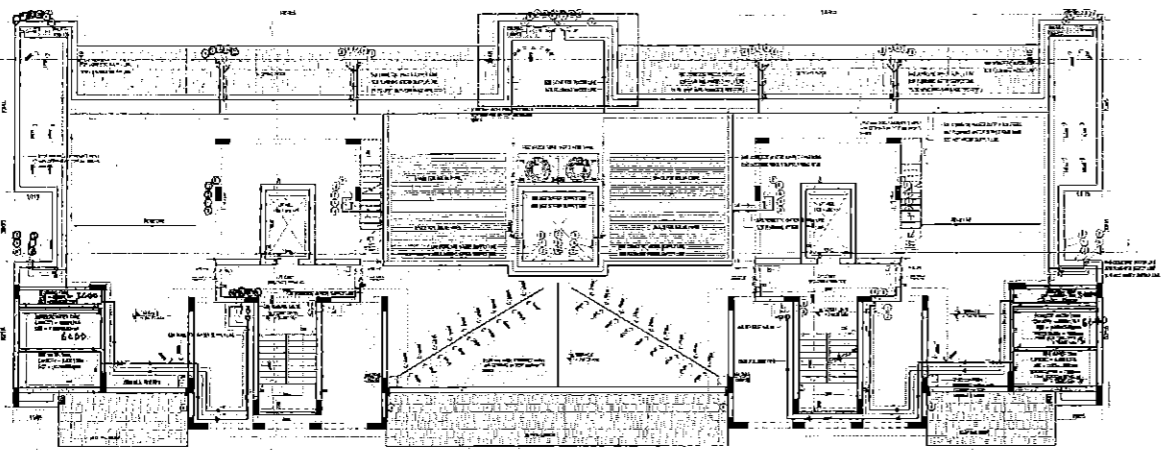
A/A3/01

Drawn: ANUR Checked: SANJAY

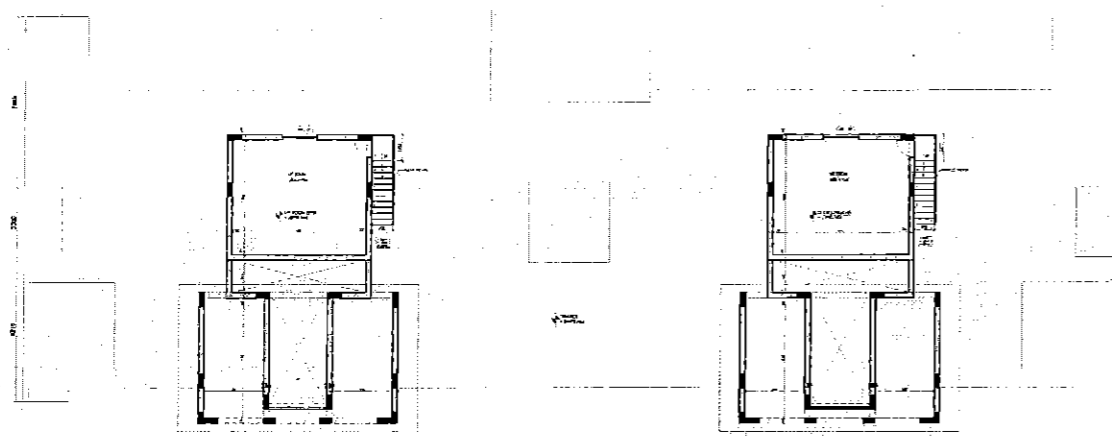
Date: 21.08.2010 Scale: 1:100

SANCTIONED

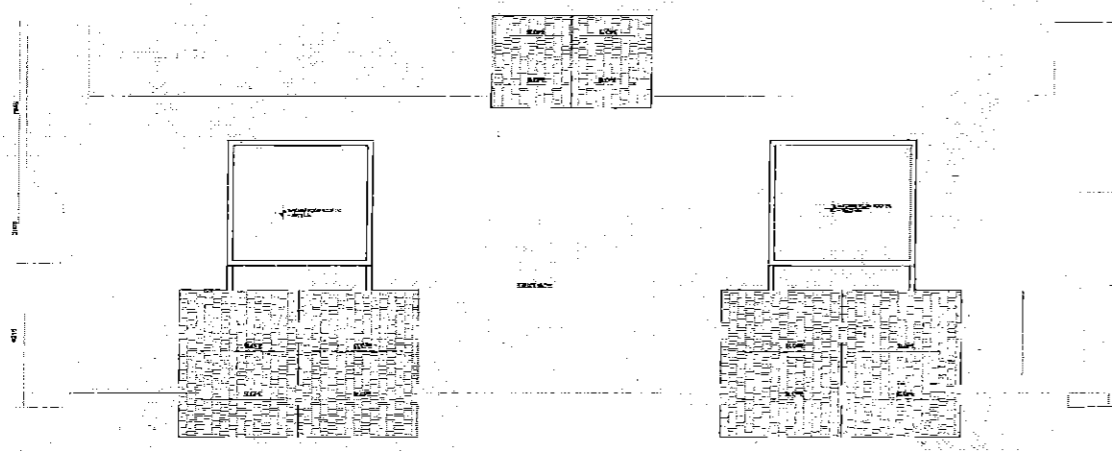




TERRACE PLAN  
SCALE-1:100



MACHINE ROOM LVL FLOOR PLAN  
SCALE-1:100



ROOF PLAN  
SCALE-1:100

Notes

- All dimensions are in meters
- All dimensions are to be as per
- All dimensions are to be as per

Issues

No.	Date	By	Description

Revisions

SCHEDULE OF OPENINGS

Sl. No.	Room	No.	Size	Material	Remarks
1	Room	1	1.20 x 1.20	10mm	
2	Room	2	1.20 x 1.20	10mm	
3	Room	3	1.20 x 1.20	10mm	
4	Room	4	1.20 x 1.20	10mm	
5	Room	5	1.20 x 1.20	10mm	
6	Room	6	1.20 x 1.20	10mm	
7	Room	7	1.20 x 1.20	10mm	
8	Room	8	1.20 x 1.20	10mm	
9	Room	9	1.20 x 1.20	10mm	
10	Room	10	1.20 x 1.20	10mm	

Legend

Symbol	Description

Architects:  
Arcop Associates Pvt. Ltd.  
Plot No. 30, Sector-28, Gurgaon.  
New Delhi, India  
Munim, Toronto, New Delhi, Bostoc

Client:  
M/S HOBN SOFTWARE PVT.LTD  
SHANUJ PASS

Architect's Signature: *[Signature]*  
Checked and Found ok for: *[Signature]*

Owner's Signature: *[Signature]*  
Supervising Engineer: *[Signature]*

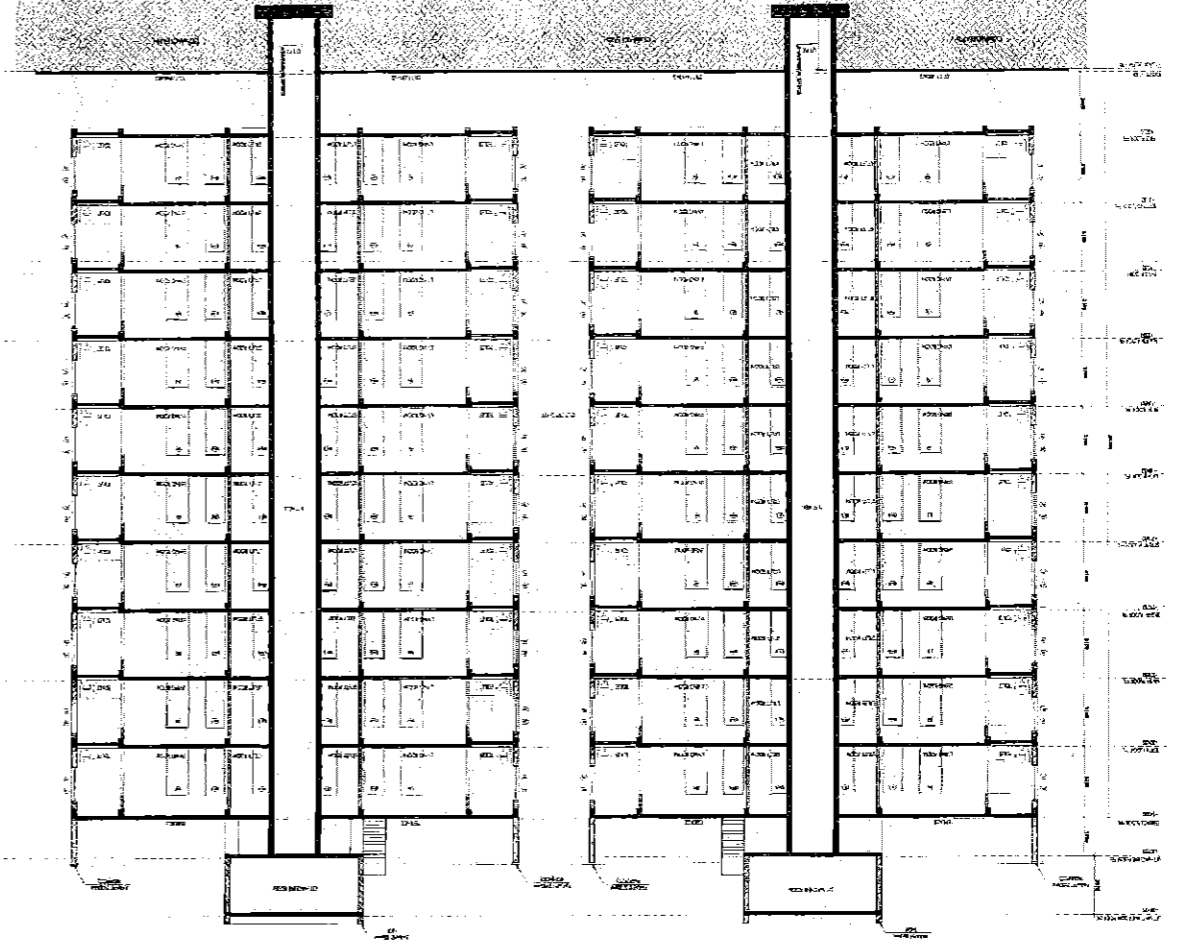
Job Title:  
24.77 Acres  
GROUP HOUSING COLONY  
of SECTOR-77  
GURGAON, HARYANA

Drawing Title:  
BLOCK-A4 & A5  
FLOOR PLANS, AREA DIAGRAMS.

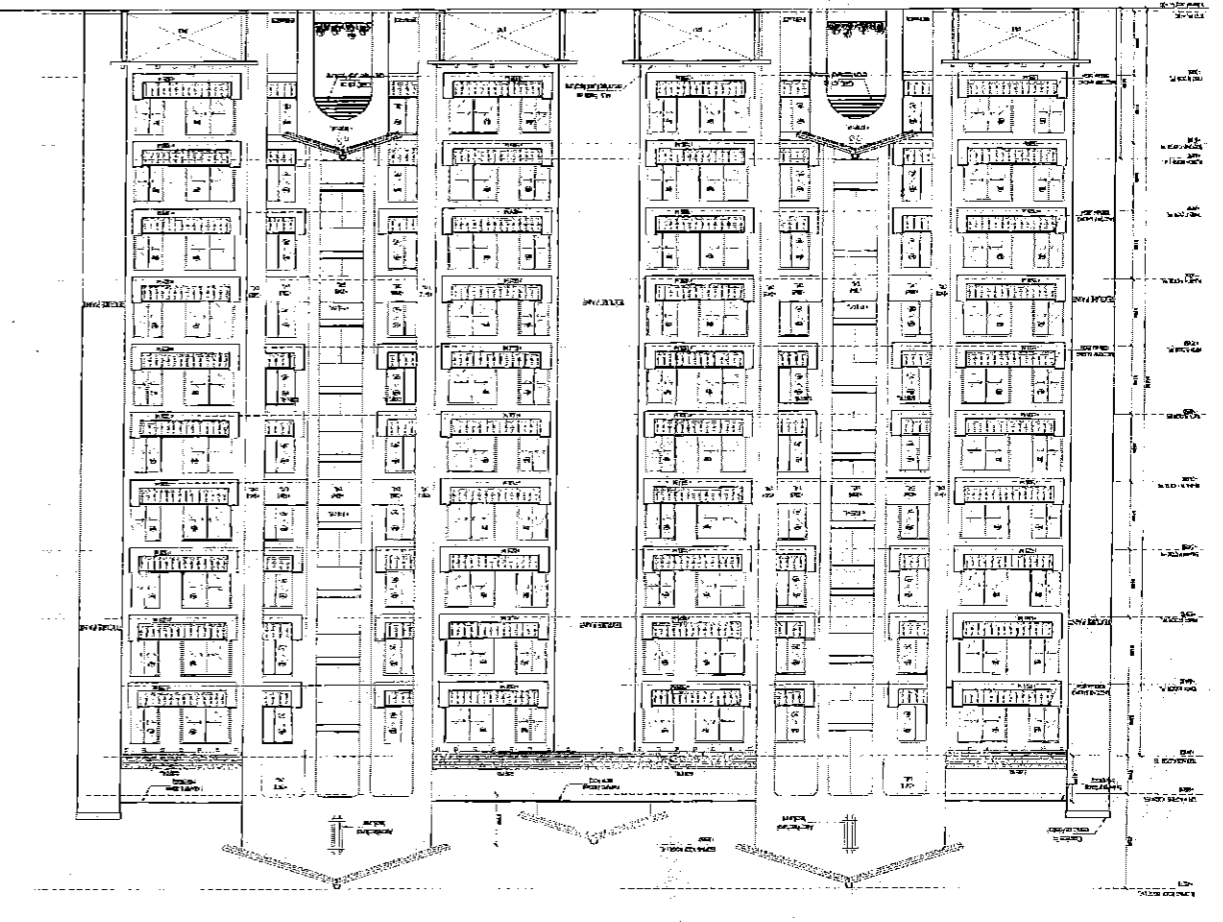
Drawing No:  
A/A4 & A5/02

Drawn: ARUX      Checked: SANJAY  
Date: 23.08.2010      Scale: 1:100      Perisitor: [ ]

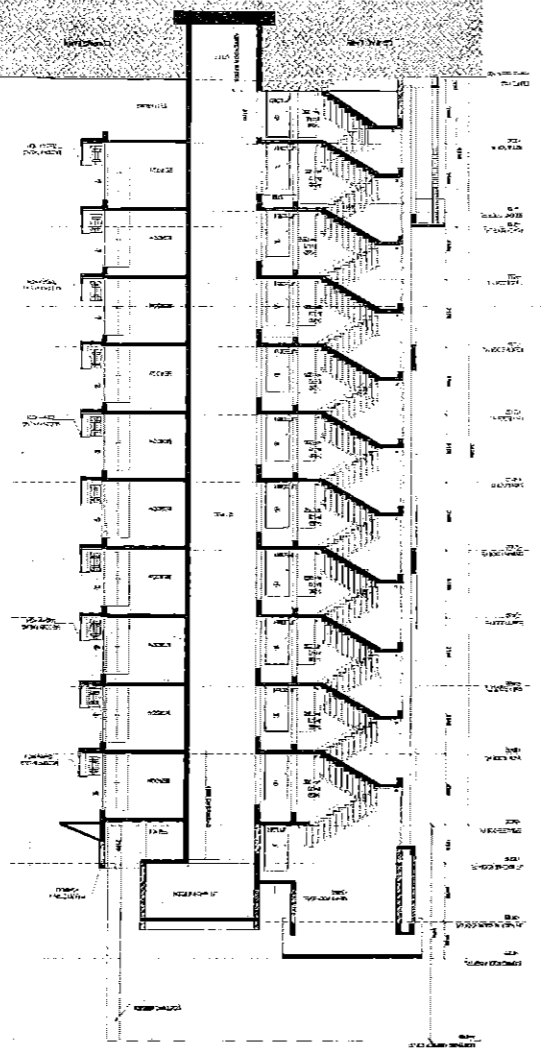
SECTION B-B



FRONT ELEVATION



SECTION A-A



REAR ELEVATION



SCHEDULE OF OPENINGS

NO.	TYPE	SIZE	AREA	PERCENTAGE	REMARKS
1	DOOR	3'0" x 7'0"	21.0	0.12	MAIN ENTRANCE
2	DOOR	3'0" x 7'0"	21.0	0.12	REAR ENTRANCE
3	DOOR	3'0" x 7'0"	21.0	0.12	STAIR ENTRANCE
4	DOOR	3'0" x 7'0"	21.0	0.12	STAIR ENTRANCE
5	DOOR	3'0" x 7'0"	21.0	0.12	STAIR ENTRANCE
6	DOOR	3'0" x 7'0"	21.0	0.12	STAIR ENTRANCE
7	DOOR	3'0" x 7'0"	21.0	0.12	STAIR ENTRANCE
8	DOOR	3'0" x 7'0"	21.0	0.12	STAIR ENTRANCE
9	DOOR	3'0" x 7'0"	21.0	0.12	STAIR ENTRANCE
10	DOOR	3'0" x 7'0"	21.0	0.12	STAIR ENTRANCE
11	DOOR	3'0" x 7'0"	21.0	0.12	STAIR ENTRANCE
12	DOOR	3'0" x 7'0"	21.0	0.12	STAIR ENTRANCE
13	DOOR	3'0" x 7'0"	21.0	0.12	STAIR ENTRANCE
14	DOOR	3'0" x 7'0"	21.0	0.12	STAIR ENTRANCE
15	DOOR	3'0" x 7'0"	21.0	0.12	STAIR ENTRANCE
16	DOOR	3'0" x 7'0"	21.0	0.12	STAIR ENTRANCE
17	DOOR	3'0" x 7'0"	21.0	0.12	STAIR ENTRANCE
18	DOOR	3'0" x 7'0"	21.0	0.12	STAIR ENTRANCE
19	DOOR	3'0" x 7'0"	21.0	0.12	STAIR ENTRANCE
20	DOOR	3'0" x 7'0"	21.0	0.12	STAIR ENTRANCE
21	DOOR	3'0" x 7'0"	21.0	0.12	STAIR ENTRANCE
22	DOOR	3'0" x 7'0"	21.0	0.12	STAIR ENTRANCE
23	DOOR	3'0" x 7'0"	21.0	0.12	STAIR ENTRANCE
24	DOOR	3'0" x 7'0"	21.0	0.12	STAIR ENTRANCE
25	DOOR	3'0" x 7'0"	21.0	0.12	STAIR ENTRANCE
26	DOOR	3'0" x 7'0"	21.0	0.12	STAIR ENTRANCE
27	DOOR	3'0" x 7'0"	21.0	0.12	STAIR ENTRANCE
28	DOOR	3'0" x 7'0"	21.0	0.12	STAIR ENTRANCE
29	DOOR	3'0" x 7'0"	21.0	0.12	STAIR ENTRANCE
30	DOOR	3'0" x 7'0"	21.0	0.12	STAIR ENTRANCE
31	DOOR	3'0" x 7'0"	21.0	0.12	STAIR ENTRANCE
32	DOOR	3'0" x 7'0"	21.0	0.12	STAIR ENTRANCE
33	DOOR	3'0" x 7'0"	21.0	0.12	STAIR ENTRANCE
34	DOOR	3'0" x 7'0"	21.0	0.12	STAIR ENTRANCE
35	DOOR	3'0" x 7'0"	21.0	0.12	STAIR ENTRANCE
36	DOOR	3'0" x 7'0"	21.0	0.12	STAIR ENTRANCE
37	DOOR	3'0" x 7'0"	21.0	0.12	STAIR ENTRANCE
38	DOOR	3'0" x 7'0"	21.0	0.12	STAIR ENTRANCE
39	DOOR	3'0" x 7'0"	21.0	0.12	STAIR ENTRANCE
40	DOOR	3'0" x 7'0"	21.0	0.12	STAIR ENTRANCE
41	DOOR	3'0" x 7'0"	21.0	0.12	STAIR ENTRANCE
42	DOOR	3'0" x 7'0"	21.0	0.12	STAIR ENTRANCE
43	DOOR	3'0" x 7'0"	21.0	0.12	STAIR ENTRANCE
44	DOOR	3'0" x 7'0"	21.0	0.12	STAIR ENTRANCE
45	DOOR	3'0" x 7'0"	21.0	0.12	STAIR ENTRANCE
46	DOOR	3'0" x 7'0"	21.0	0.12	STAIR ENTRANCE
47	DOOR	3'0" x 7'0"	21.0	0.12	STAIR ENTRANCE
48	DOOR	3'0" x 7'0"	21.0	0.12	STAIR ENTRANCE
49	DOOR	3'0" x 7'0"	21.0	0.12	STAIR ENTRANCE
50	DOOR	3'0" x 7'0"	21.0	0.12	STAIR ENTRANCE
51	DOOR	3'0" x 7'0"	21.0	0.12	STAIR ENTRANCE
52	DOOR	3'0" x 7'0"	21.0	0.12	STAIR ENTRANCE
53	DOOR	3'0" x 7'0"	21.0	0.12	STAIR ENTRANCE
54	DOOR	3'0" x 7'0"	21.0	0.12	STAIR ENTRANCE
55	DOOR	3'0" x 7'0"	21.0	0.12	STAIR ENTRANCE
56	DOOR	3'0" x 7'0"	21.0	0.12	STAIR ENTRANCE
57	DOOR	3'0" x 7'0"	21.0	0.12	STAIR ENTRANCE
58	DOOR	3'0" x 7'0"	21.0	0.12	STAIR ENTRANCE
59	DOOR	3'0" x 7'0"	21.0	0.12	STAIR ENTRANCE
60	DOOR	3'0" x 7'0"	21.0	0.12	STAIR ENTRANCE
61	DOOR	3'0" x 7'0"	21.0	0.12	STAIR ENTRANCE
62	DOOR	3'0" x 7'0"	21.0	0.12	STAIR ENTRANCE
63	DOOR	3'0" x 7'0"	21.0	0.12	STAIR ENTRANCE
64	DOOR	3'0" x 7'0"	21.0	0.12	STAIR ENTRANCE
65	DOOR	3'0" x 7'0"	21.0	0.12	STAIR ENTRANCE
66	DOOR	3'0" x 7'0"	21.0	0.12	STAIR ENTRANCE
67	DOOR	3'0" x 7'0"	21.0	0.12	STAIR ENTRANCE
68	DOOR	3'0" x 7'0"	21.0	0.12	STAIR ENTRANCE
69	DOOR	3'0" x 7'0"	21.0	0.12	STAIR ENTRANCE
70	DOOR	3'0" x 7'0"	21.0	0.12	STAIR ENTRANCE
71	DOOR	3'0" x 7'0"	21.0	0.12	STAIR ENTRANCE
72	DOOR	3'0" x 7'0"	21.0	0.12	STAIR ENTRANCE
73	DOOR	3'0" x 7'0"	21.0	0.12	STAIR ENTRANCE
74	DOOR	3'0" x 7'0"	21.0	0.12	STAIR ENTRANCE
75	DOOR	3'0" x 7'0"	21.0	0.12	STAIR ENTRANCE
76	DOOR	3'0" x 7'0"	21.0	0.12	STAIR ENTRANCE
77	DOOR	3'0" x 7'0"	21.0	0.12	STAIR ENTRANCE
78	DOOR	3'0" x 7'0"	21.0	0.12	STAIR ENTRANCE
79	DOOR	3'0" x 7'0"	21.0	0.12	STAIR ENTRANCE
80	DOOR	3'0" x 7'0"	21.0	0.12	STAIR ENTRANCE
81	DOOR	3'0" x 7'0"	21.0	0.12	STAIR ENTRANCE
82	DOOR	3'0" x 7'0"	21.0	0.12	STAIR ENTRANCE
83	DOOR	3'0" x 7'0"	21.0	0.12	STAIR ENTRANCE
84	DOOR	3'0" x 7'0"	21.0	0.12	STAIR ENTRANCE
85	DOOR	3'0" x 7'0"	21.0	0.12	STAIR ENTRANCE
86	DOOR	3'0" x 7'0"	21.0	0.12	STAIR ENTRANCE
87	DOOR	3'0" x 7'0"	21.0	0.12	STAIR ENTRANCE
88	DOOR	3'0" x 7'0"	21.0	0.12	STAIR ENTRANCE
89	DOOR	3'0" x 7'0"	21.0	0.12	STAIR ENTRANCE
90	DOOR	3'0" x 7'0"	21.0	0.12	STAIR ENTRANCE
91	DOOR	3'0" x 7'0"	21.0	0.12	STAIR ENTRANCE
92	DOOR	3'0" x 7'0"	21.0	0.12	STAIR ENTRANCE
93	DOOR	3'0" x 7'0"	21.0	0.12	STAIR ENTRANCE
94	DOOR	3'0" x 7'0"	21.0	0.12	STAIR ENTRANCE
95	DOOR	3'0" x 7'0"	21.0	0.12	STAIR ENTRANCE
96	DOOR	3'0" x 7'0"	21.0	0.12	STAIR ENTRANCE
97	DOOR	3'0" x 7'0"	21.0	0.12	STAIR ENTRANCE
98	DOOR	3'0" x 7'0"	21.0	0.12	STAIR ENTRANCE
99	DOOR	3'0" x 7'0"	21.0	0.12	STAIR ENTRANCE
100	DOOR	3'0" x 7'0"	21.0	0.12	STAIR ENTRANCE

1. ALL WORK TO BE DONE IN ACCORDANCE WITH THE SPECIFICATIONS AND DRAWINGS.

2. THE CONTRACTOR SHALL BE RESPONSIBLE FOR OBTAINING ALL NECESSARY PERMITS AND APPROVALS.

3. THE CONTRACTOR SHALL MAINTAIN ACCESS TO ALL ADJACENT PROPERTIES AT ALL TIMES.

4. THE CONTRACTOR SHALL PROTECT ALL EXISTING UTILITIES AND STRUCTURES.

5. THE CONTRACTOR SHALL MAINTAIN THE SITE IN A SAFE AND SOUND CONDITION AT ALL TIMES.

6. THE CONTRACTOR SHALL BE RESPONSIBLE FOR THE DISPOSAL OF ALL DEBRIS AND WASTE.

7. THE CONTRACTOR SHALL MAINTAIN THE SITE FREE OF OBSTRUCTIONS AT ALL TIMES.

8. THE CONTRACTOR SHALL BE RESPONSIBLE FOR THE PROTECTION OF ALL ADJACENT PROPERTIES.

9. THE CONTRACTOR SHALL MAINTAIN THE SITE FREE OF OBSTRUCTIONS AT ALL TIMES.

10. THE CONTRACTOR SHALL BE RESPONSIBLE FOR THE PROTECTION OF ALL ADJACENT PROPERTIES.

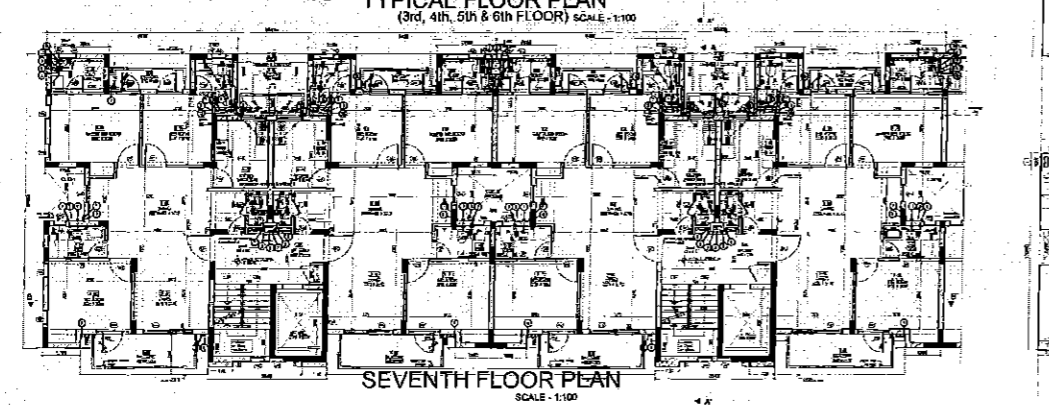
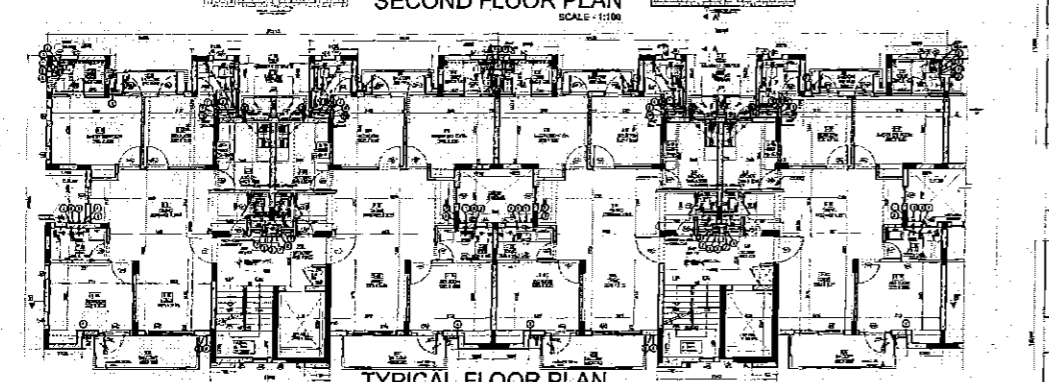
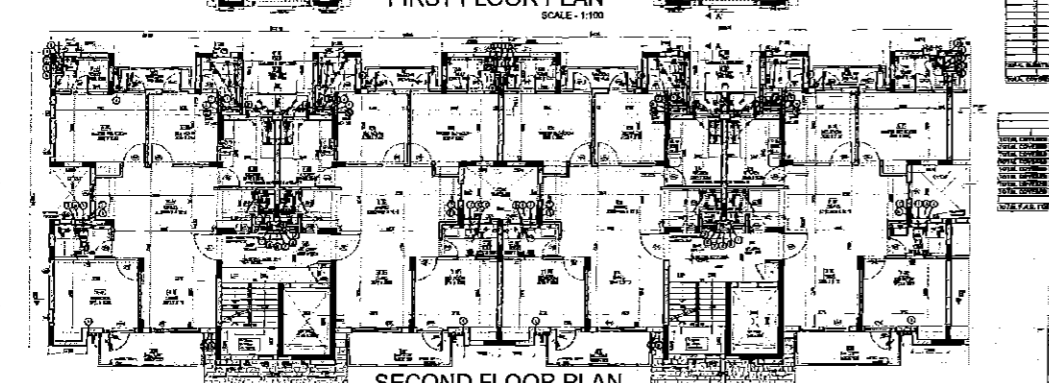
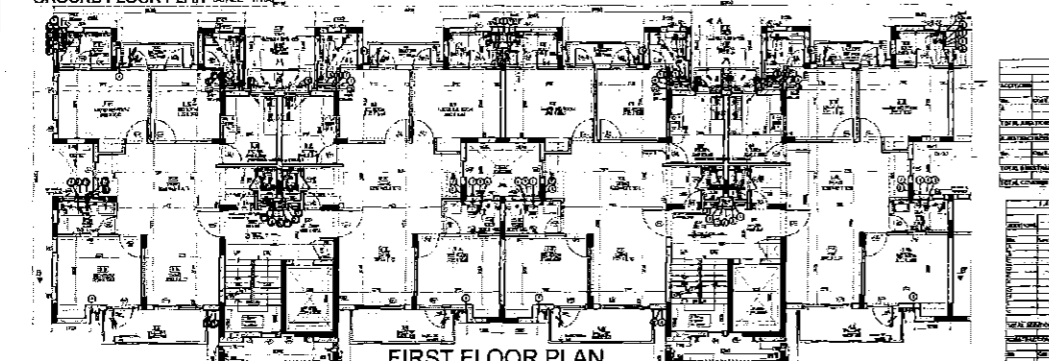
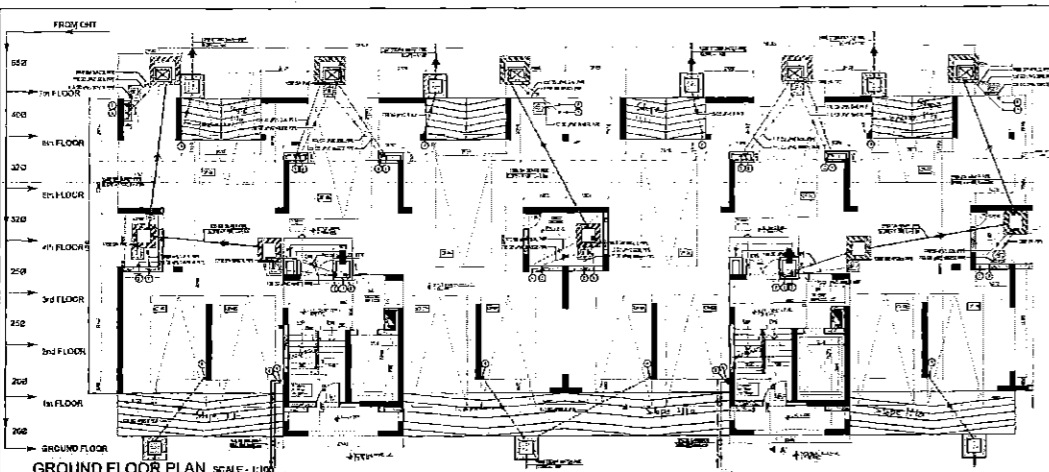


SECTION A-A

SECTION B-B

FRONT ELEVATION

REAR ELEVATION



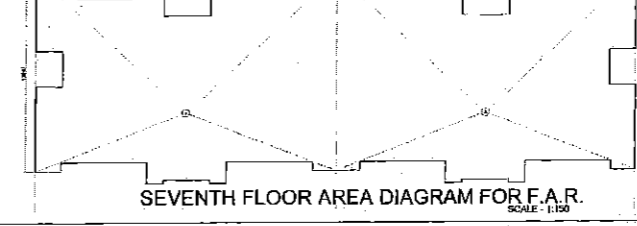
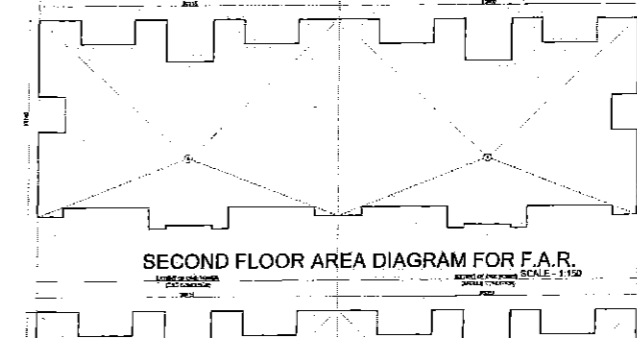
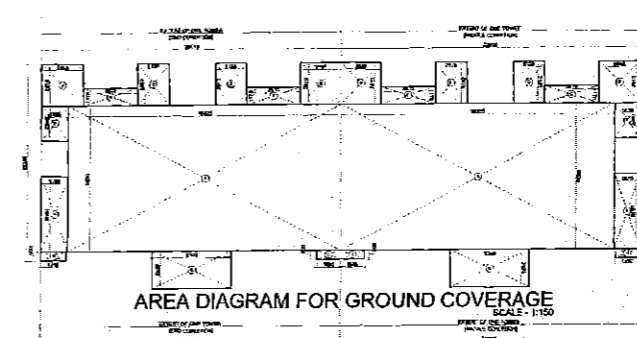
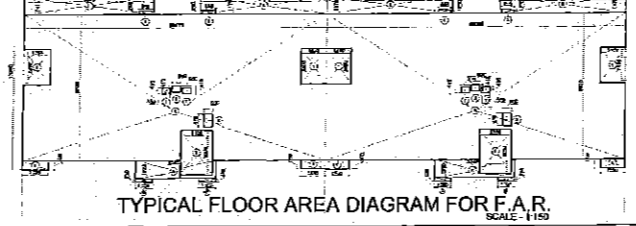
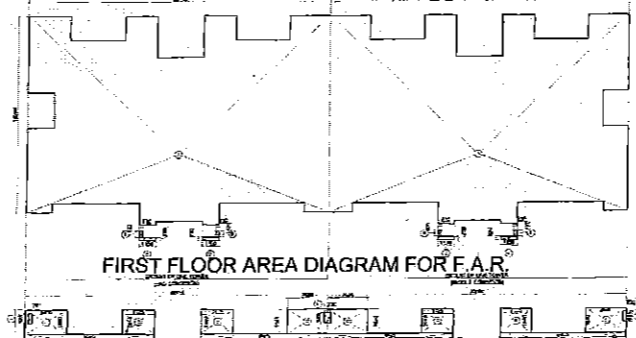
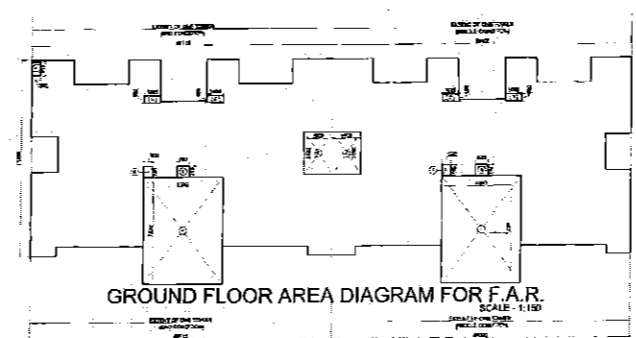
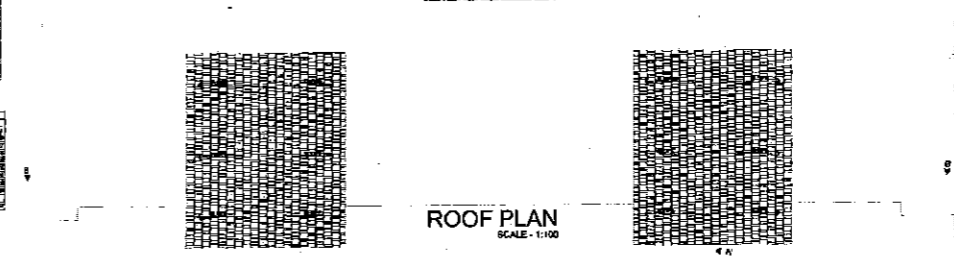
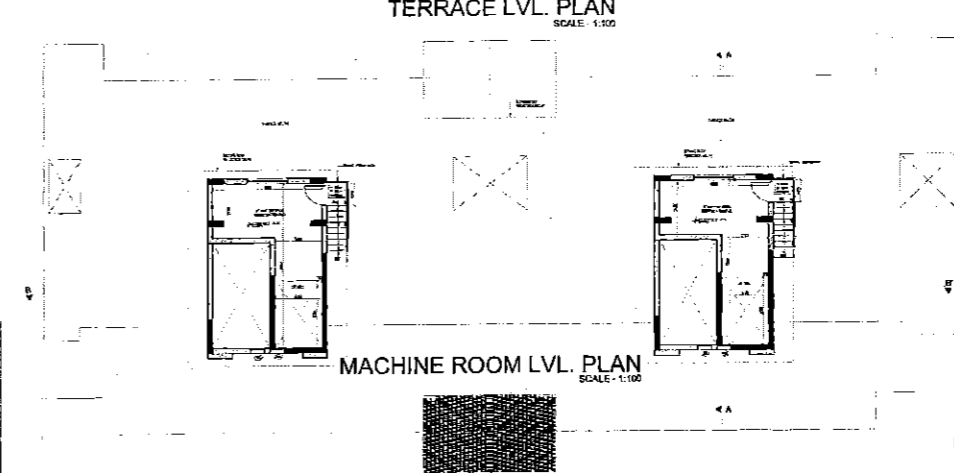
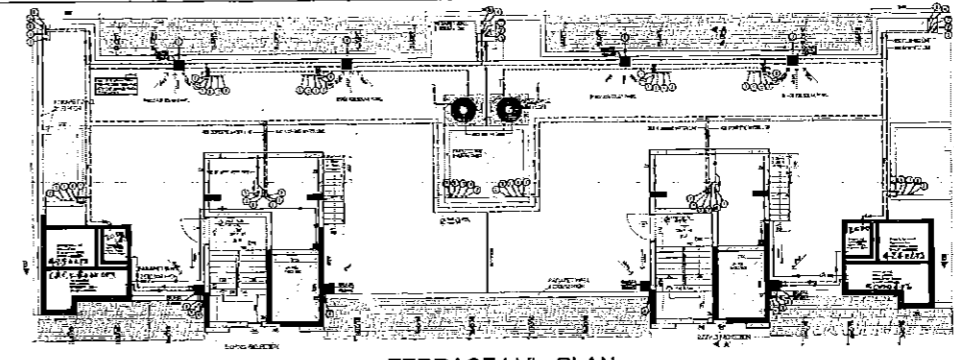
Sl. No.	Particulars	Area (sq. m)	Remarks
1	Plot Area	10000	
2	Area of Building	10000	
3	Area of Roads	10000	
4	Area of Gardens	10000	
5	Area of Paved Areas	10000	
6	Area of Unpaved Areas	10000	

Sl. No.	Particulars	Area (sq. m)	Remarks
1	Area of Plot	10000	
2	Area of Building	10000	
3	Area of Roads	10000	
4	Area of Gardens	10000	
5	Area of Paved Areas	10000	
6	Area of Unpaved Areas	10000	

Sl. No.	Particulars	Area (sq. m)	Remarks
1	Area of Plot	10000	
2	Area of Building	10000	
3	Area of Roads	10000	
4	Area of Gardens	10000	
5	Area of Paved Areas	10000	
6	Area of Unpaved Areas	10000	

Sl. No.	Particulars	Area (sq. m)	Remarks
1	Area of Plot	10000	
2	Area of Building	10000	
3	Area of Roads	10000	
4	Area of Gardens	10000	
5	Area of Paved Areas	10000	
6	Area of Unpaved Areas	10000	

Sl. No.	Particulars	Area (sq. m)	Remarks
1	Area of Plot	10000	
2	Area of Building	10000	
3	Area of Roads	10000	
4	Area of Gardens	10000	
5	Area of Paved Areas	10000	
6	Area of Unpaved Areas	10000	



Notes:

1. Dimensions are in meters unless otherwise specified.
2. All measurements are to be as shown on the drawing.
3. All measurements are square meters.

No.	Date	By	Description

No.	Date	By	Description

REVISIONS


No.	Date	By	Description

STATEMENT OF APPROVAL

Sl. No.	Name	Designation	Signature	Date

**SANCTIONED**

Taken to be approved by the Local Planning Authority on 20/01/2020.



Architect:  
**Arcop Associates Pvt. Ltd.**  
 Plot No-36, Sector-33, Gurgaon.  
 P.O. Sector-33, Gurgaon.  
 District - Gurgaon, Haryana.  
 Clients :-  
**IMS ROOM SOFTWARE PVT. LTD.**  
 24 BANGALU PASS

Architect's Signature: *[Signature]*  
 Date: *20/01/2020*

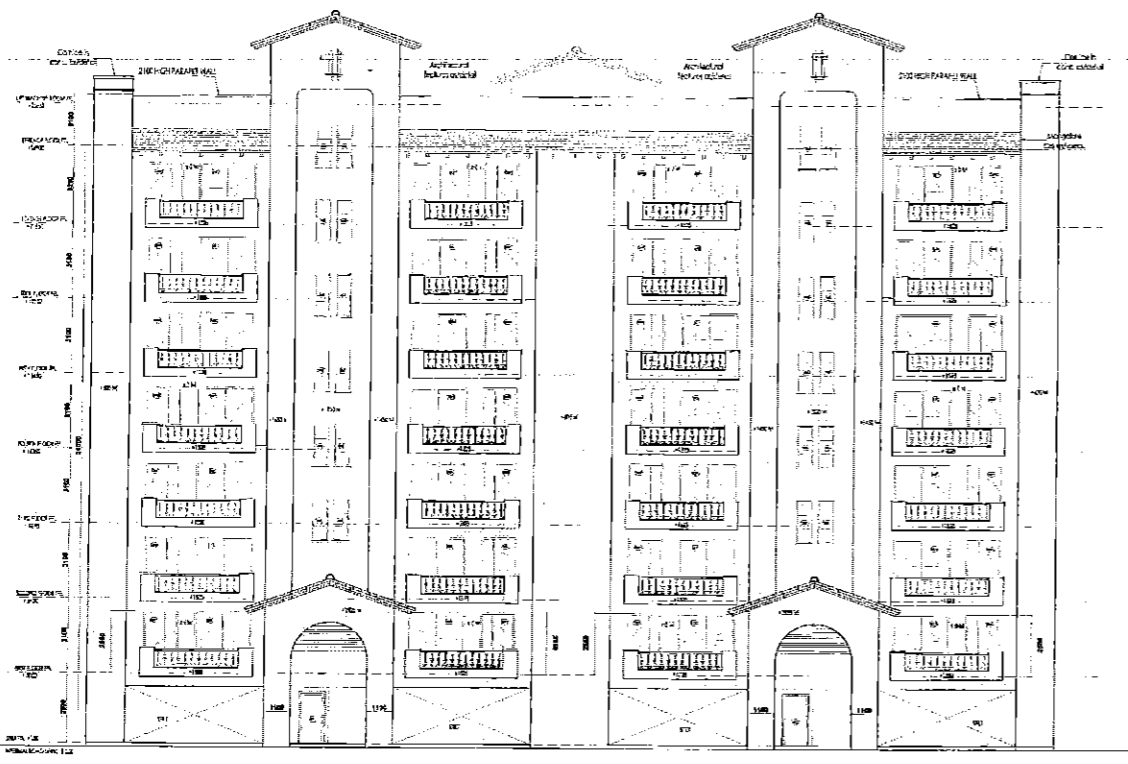
Owner's Signature: *[Signature]*  
 Date: *20/01/2020*

Project Title:  
 24/177 Acres  
**GRAND HOUSING COLONY**  
 AT SECTOR-33  
 GURGAON, HARYANA

Drawing Title:  
**BLOCK-B1 & D2 (G+7)**  
 FLOOR PLANS, AREA DIAGRAMS,  
 AREA STATEMENT

Drawing No.:  
**A/111-01/01**

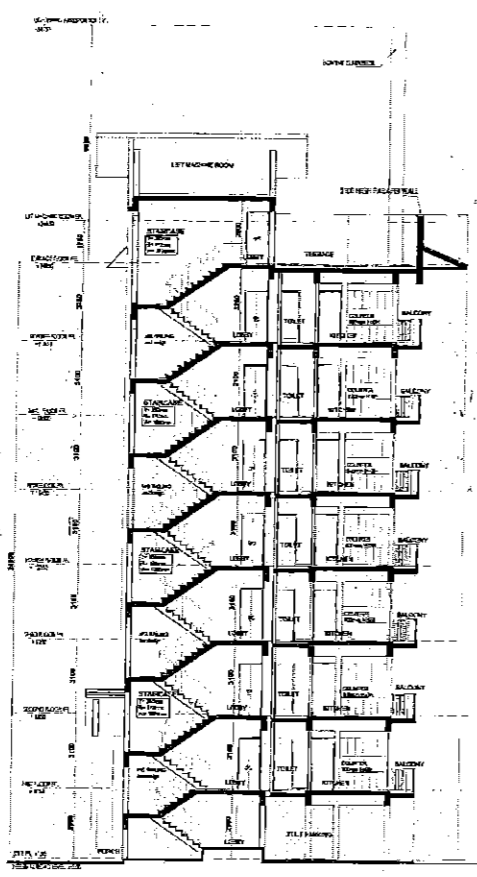
Date	Checked	Scale	Revision
20/01/2020	SANJAY	1:100	



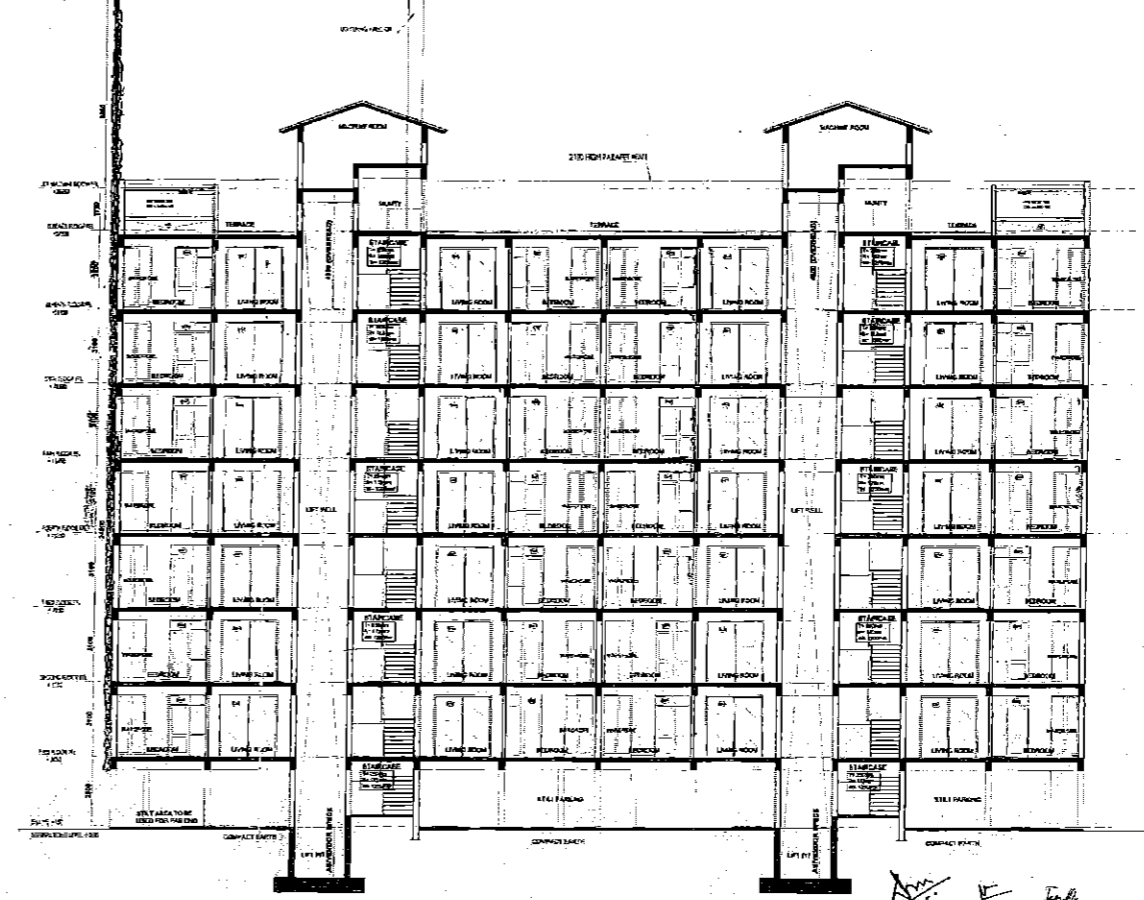
FRONT ELEVATION



REAR ELEVATION



SECTION AA'



SECTION BB'

Notes  
 1. All dimensions are in meters  
 2. All windows are double  
 3. All windows are double

ISSUES			
No.	Date	By	Description

REVISIONS			
No.	Date	By	Description

SCHEDULE OF COSTS						
Sl. No.	Item	Qty	Rate	Amount	Unit	Total
1	...	...	...	...	...	...
2	...	...	...	...	...	...
3	...	...	...	...	...	...
4	...	...	...	...	...	...
5	...	...	...	...	...	...
6	...	...	...	...	...	...
7	...	...	...	...	...	...
8	...	...	...	...	...	...
9	...	...	...	...	...	...
10	...	...	...	...	...	...
11	...	...	...	...	...	...
12	...	...	...	...	...	...
13	...	...	...	...	...	...
14	...	...	...	...	...	...
15	...	...	...	...	...	...
16	...	...	...	...	...	...
17	...	...	...	...	...	...
18	...	...	...	...	...	...
19	...	...	...	...	...	...
20	...	...	...	...	...	...
21	...	...	...	...	...	...
22	...	...	...	...	...	...
23	...	...	...	...	...	...
24	...	...	...	...	...	...
25	...	...	...	...	...	...
26	...	...	...	...	...	...
27	...	...	...	...	...	...
28	...	...	...	...	...	...
29	...	...	...	...	...	...
30	...	...	...	...	...	...
31	...	...	...	...	...	...
32	...	...	...	...	...	...
33	...	...	...	...	...	...
34	...	...	...	...	...	...
35	...	...	...	...	...	...
36	...	...	...	...	...	...
37	...	...	...	...	...	...
38	...	...	...	...	...	...
39	...	...	...	...	...	...
40	...	...	...	...	...	...
41	...	...	...	...	...	...
42	...	...	...	...	...	...
43	...	...	...	...	...	...
44	...	...	...	...	...	...
45	...	...	...	...	...	...
46	...	...	...	...	...	...
47	...	...	...	...	...	...
48	...	...	...	...	...	...
49	...	...	...	...	...	...
50	...	...	...	...	...	...
51	...	...	...	...	...	...
52	...	...	...	...	...	...
53	...	...	...	...	...	...
54	...	...	...	...	...	...
55	...	...	...	...	...	...
56	...	...	...	...	...	...
57	...	...	...	...	...	...
58	...	...	...	...	...	...
59	...	...	...	...	...	...
60	...	...	...	...	...	...
61	...	...	...	...	...	...
62	...	...	...	...	...	...
63	...	...	...	...	...	...
64	...	...	...	...	...	...
65	...	...	...	...	...	...
66	...	...	...	...	...	...
67	...	...	...	...	...	...
68	...	...	...	...	...	...
69	...	...	...	...	...	...
70	...	...	...	...	...	...
71	...	...	...	...	...	...
72	...	...	...	...	...	...
73	...	...	...	...	...	...
74	...	...	...	...	...	...
75	...	...	...	...	...	...
76	...	...	...	...	...	...
77	...	...	...	...	...	...
78	...	...	...	...	...	...
79	...	...	...	...	...	...
80	...	...	...	...	...	...
81	...	...	...	...	...	...
82	...	...	...	...	...	...
83	...	...	...	...	...	...
84	...	...	...	...	...	...
85	...	...	...	...	...	...
86	...	...	...	...	...	...
87	...	...	...	...	...	...
88	...	...	...	...	...	...
89	...	...	...	...	...	...
90	...	...	...	...	...	...
91	...	...	...	...	...	...
92	...	...	...	...	...	...
93	...	...	...	...	...	...
94	...	...	...	...	...	...
95	...	...	...	...	...	...
96	...	...	...	...	...	...
97	...	...	...	...	...	...
98	...	...	...	...	...	...
99	...	...	...	...	...	...
100	...	...	...	...	...	...



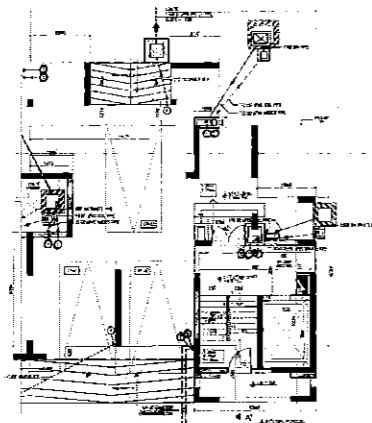
Architects:  
 Arcop Associates Pvt. Ltd.  
 Plot No-26, Sector-7, Gurgaon  
 Haryana, India  
 Clients:  
 MS ROBIN SOFTWARE PVT. LTD.  
 SH SANJAY PASHI

Architect's Signature: *[Signature]*  
 Owner's Signature: *[Signature]*

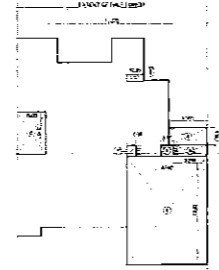
Job Title:  
 24.477 Acres  
 GROUP HOUSING COLONY  
 at SECTION-77  
 GURGAON, HARYANA

Drawing Title:  
 BLOCK-B1 & B2  
 ELEVATIONS AND SECTIONS  
 Drawing No.  
 A/D1 & B2/02  
 Drawn: *[Name]* Checked: *[Name]*  
 Date: *[Date]* Scale: *[Scale]* Revisions: *[Revisions]*  
 16.08.10

APPROVED  
 SANCTIONED  
 To be used only for the purpose mentioned above  
 Date: 16/08/2010

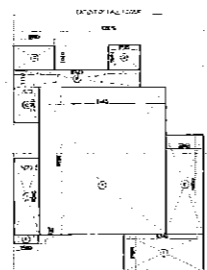


GROUND FLOOR PLAN  
SCALE - 1:100



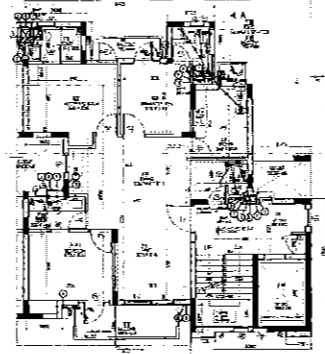
GROUND FLOOR AREA  
DIAGRAM FOR F.A.R.  
SCALE - 1:150

Category	Area (sq. m)	Percentage (%)
Overall Area	1000	100
Other	100	10
Net Area	900	90

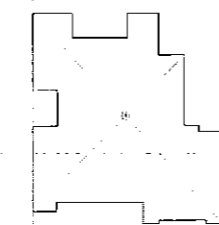


AREA DIAGRAM FOR  
GROUND COVERAGE  
SCALE - 1:150

Category	Area (sq. m)	Percentage (%)
Overall Area	1000	100
Other	100	10
Net Area	900	90

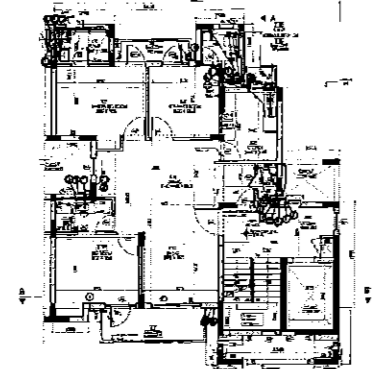


SEVENTH FLOOR PLAN  
SCALE - 1:100

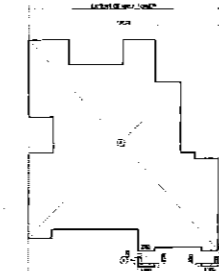


SEVENTH FLOOR AREA  
DIAGRAM FOR F.A.R.  
SCALE - 1:150

Category	Area (sq. m)	Percentage (%)
Overall Area	1000	100
Other	100	10
Net Area	900	90

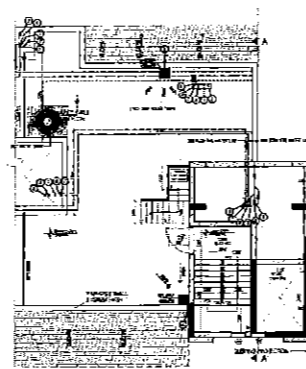


FIRST FLOOR PLAN  
SCALE - 1:100

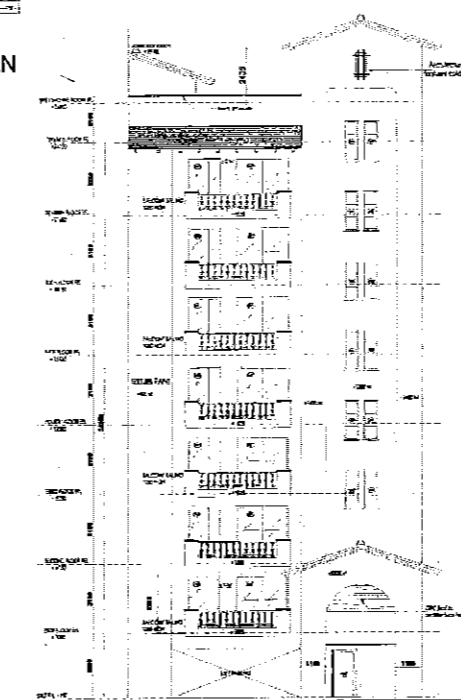


FIRST FLOOR AREA  
DIAGRAM FOR F.A.R.  
SCALE - 1:150

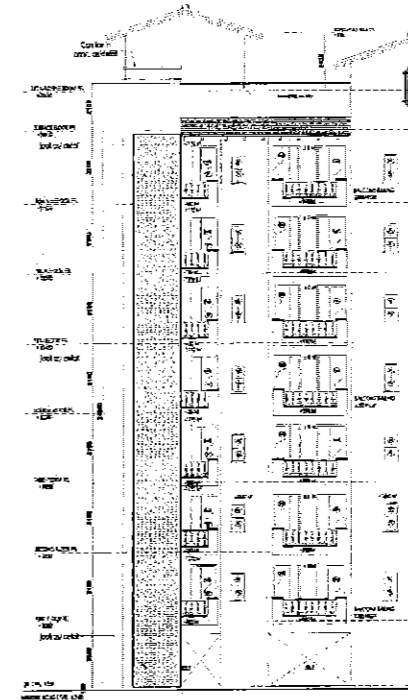
Category	Area (sq. m)	Percentage (%)
Overall Area	1000	100
Other	100	10
Net Area	900	90



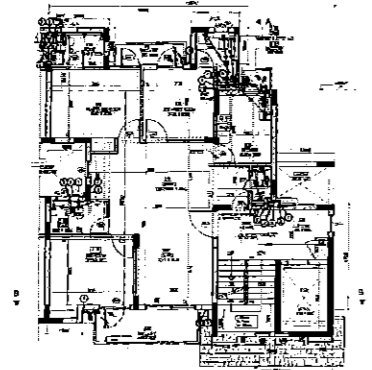
TERRACE LVL. PLAN  
SCALE - 1:100



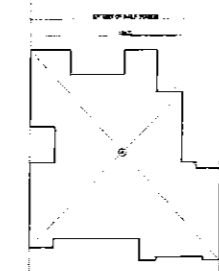
FRONT ELEVATION  
SCALE - 1:100



REAR ELEVATION  
SCALE - 1:100

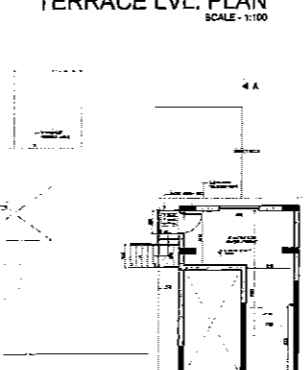


SECOND FLOOR PLAN  
SCALE - 1:100

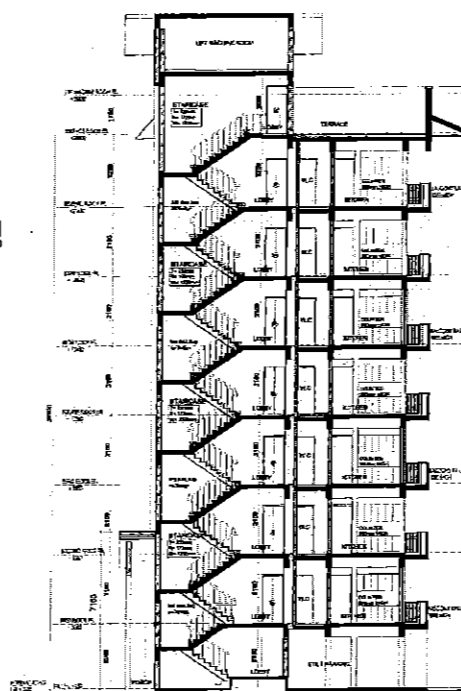


SECOND FLOOR AREA  
DIAGRAM FOR F.A.R.  
SCALE - 1:150

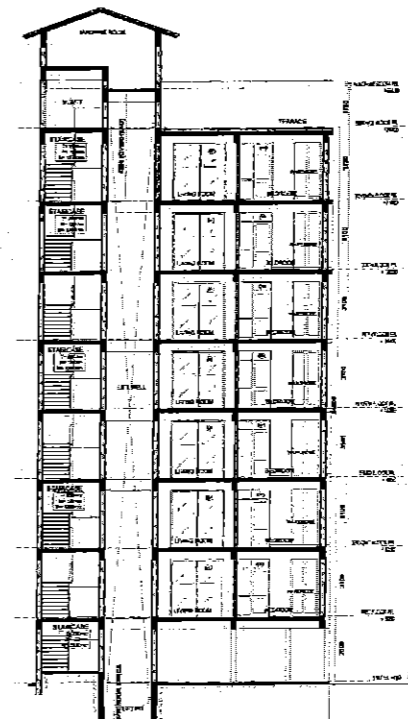
Category	Area (sq. m)	Percentage (%)
Overall Area	1000	100
Other	100	10
Net Area	900	90



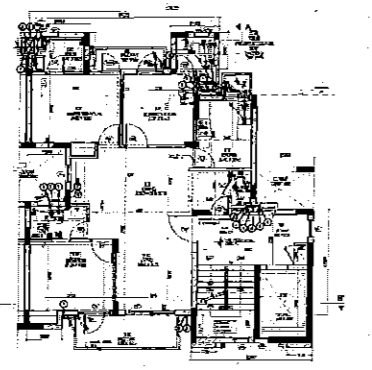
MACHINE ROOM LVL. PLAN  
SCALE - 1:100



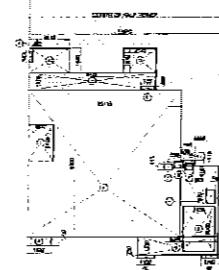
SECTION A-A'  
SCALE - 1:100



SECTION B-B'  
SCALE - 1:100




TYPICAL FLOOR PLAN  
(3rd, 4th, 5th & 6th FLOOR)  
SCALE - 1:100



TYPICAL FLOOR AREA  
DIAGRAM FOR F.A.R.  
SCALE - 1:150

Category	Area (sq. m)	Percentage (%)
Overall Area	1000	100
Other	100	10
Net Area	900	90



ROOF PLAN  
SCALE - 1:100

Notes:  
• Dimensions are not to be scaled  
• All dimensions are in mm  
• All numbers are integers

No.	Date	By	Description

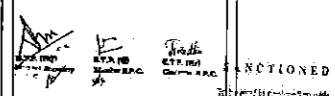
Revisions

No.	Date	By	Description

Symbol	Description

Item	Area (sq. m)	Percentage (%)
Overall Area	1000	100
Other	100	10
Net Area	900	90

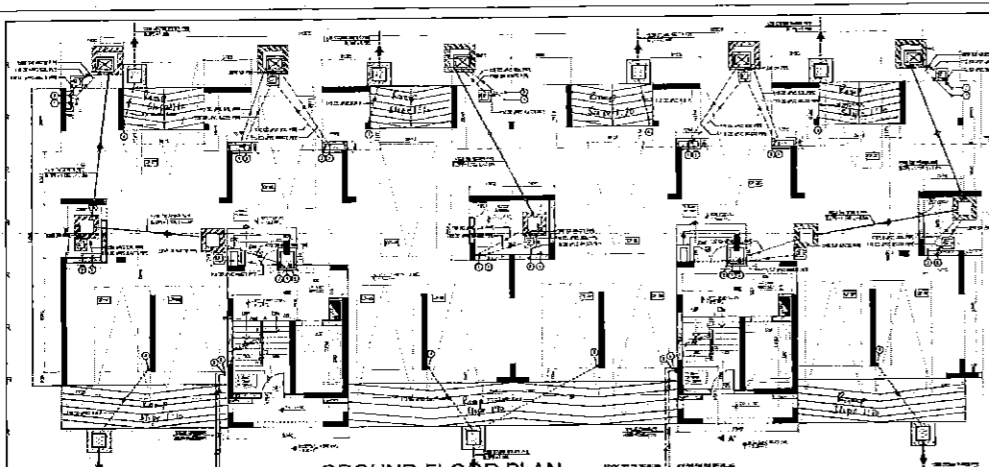
KEY PLAN



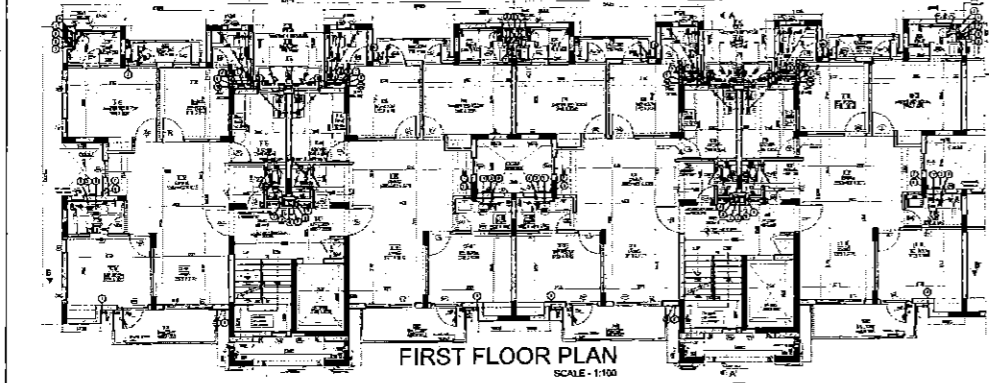
Architects:  
**Arrop Associates Pvt. Ltd.**  
Plot No-34, Sector-22, Gurgaon, Haryana  
New Delhi, India  
Clients:  
**MS PAPER SOFTWARE PVT. LTD.**  
B-15, Sector-15, Gurgaon, Haryana

Architect's Signature:  
*[Signature]*  
Date: 21.08.2019

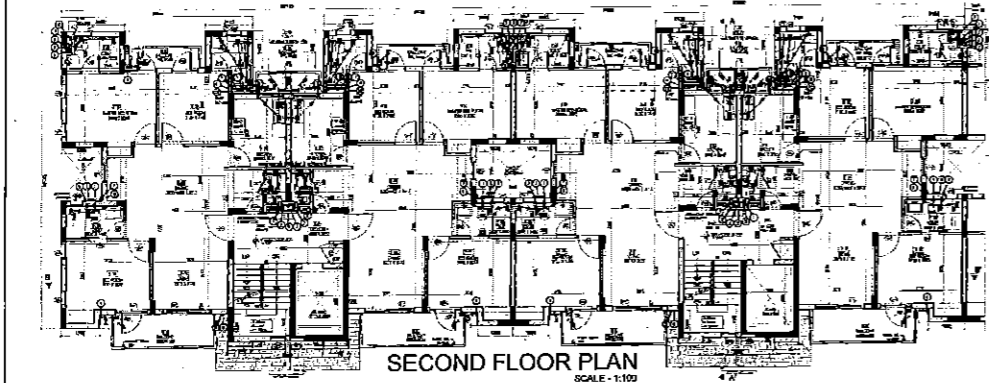
Drawn	Checked	Date	Scale
ARON	SUNJAY	21.08.2019	1:100



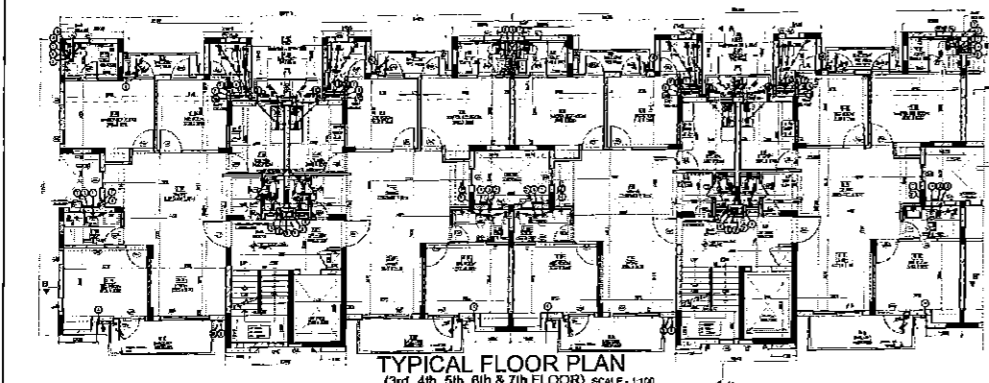
GROUND FLOOR PLAN  
SCALE - 1:100



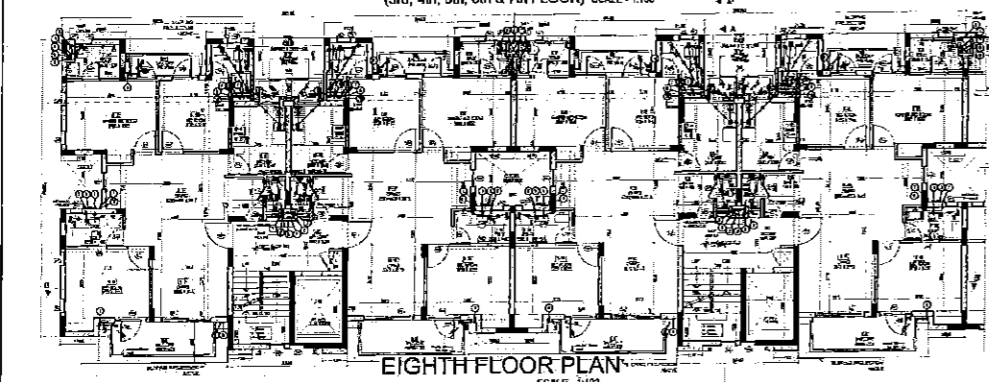
FIRST FLOOR PLAN  
SCALE - 1:100



SECOND FLOOR PLAN  
SCALE - 1:100

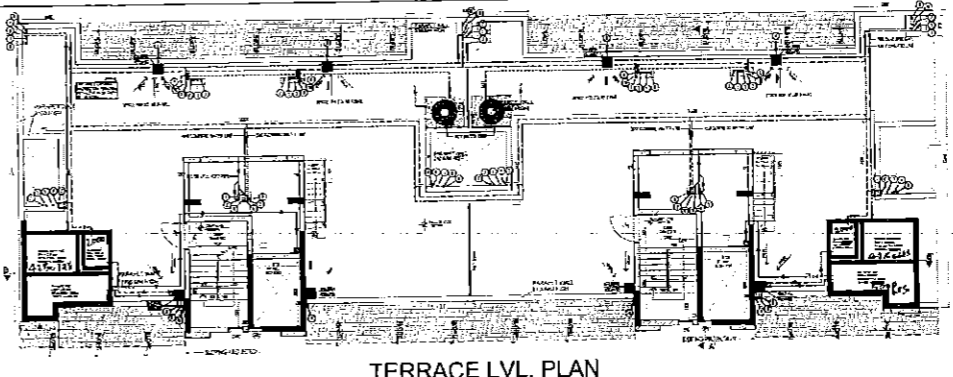


TYPICAL FLOOR PLAN  
(3rd, 4th, 5th, 6th & 7th FLOOR) SCALE - 1:100

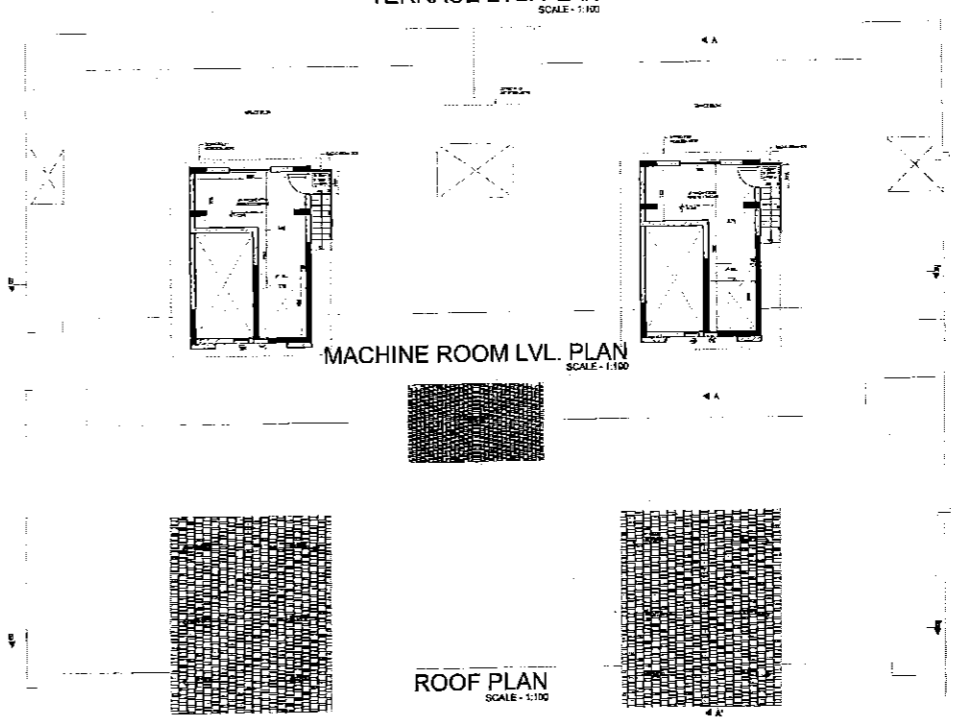


EIGHTH FLOOR PLAN  
SCALE - 1:100

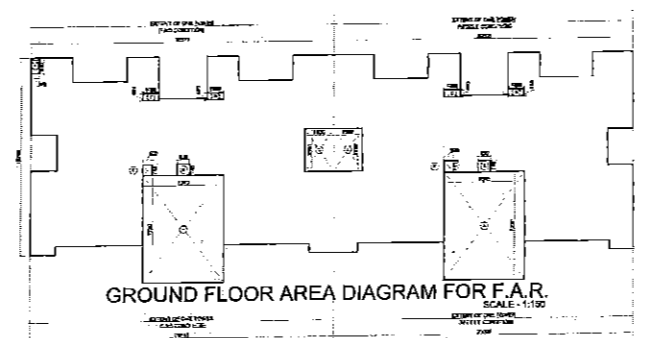
Room No.	Description	Area (sq. m)	Total Area
1.01	Office	12.5	12.5
1.02	Office	12.5	25.0
1.03	Office	12.5	37.5
1.04	Office	12.5	50.0
1.05	Office	12.5	62.5
1.06	Office	12.5	75.0
1.07	Office	12.5	87.5
1.08	Office	12.5	100.0
1.09	Office	12.5	112.5
1.10	Office	12.5	125.0
1.11	Office	12.5	137.5
1.12	Office	12.5	150.0
1.13	Office	12.5	162.5
1.14	Office	12.5	175.0
1.15	Office	12.5	187.5
1.16	Office	12.5	200.0
1.17	Office	12.5	212.5
1.18	Office	12.5	225.0
1.19	Office	12.5	237.5
1.20	Office	12.5	250.0
1.21	Office	12.5	262.5
1.22	Office	12.5	275.0
1.23	Office	12.5	287.5
1.24	Office	12.5	300.0
1.25	Office	12.5	312.5
1.26	Office	12.5	325.0
1.27	Office	12.5	337.5
1.28	Office	12.5	350.0
1.29	Office	12.5	362.5
1.30	Office	12.5	375.0
1.31	Office	12.5	387.5
1.32	Office	12.5	400.0
1.33	Office	12.5	412.5
1.34	Office	12.5	425.0
1.35	Office	12.5	437.5
1.36	Office	12.5	450.0
1.37	Office	12.5	462.5
1.38	Office	12.5	475.0
1.39	Office	12.5	487.5
1.40	Office	12.5	500.0
1.41	Office	12.5	512.5
1.42	Office	12.5	525.0
1.43	Office	12.5	537.5
1.44	Office	12.5	550.0
1.45	Office	12.5	562.5
1.46	Office	12.5	575.0
1.47	Office	12.5	587.5
1.48	Office	12.5	600.0
1.49	Office	12.5	612.5
1.50	Office	12.5	625.0
1.51	Office	12.5	637.5
1.52	Office	12.5	650.0
1.53	Office	12.5	662.5
1.54	Office	12.5	675.0
1.55	Office	12.5	687.5
1.56	Office	12.5	700.0
1.57	Office	12.5	712.5
1.58	Office	12.5	725.0
1.59	Office	12.5	737.5
1.60	Office	12.5	750.0
1.61	Office	12.5	762.5
1.62	Office	12.5	775.0
1.63	Office	12.5	787.5
1.64	Office	12.5	800.0
1.65	Office	12.5	812.5
1.66	Office	12.5	825.0
1.67	Office	12.5	837.5
1.68	Office	12.5	850.0
1.69	Office	12.5	862.5
1.70	Office	12.5	875.0
1.71	Office	12.5	887.5
1.72	Office	12.5	900.0
1.73	Office	12.5	912.5
1.74	Office	12.5	925.0
1.75	Office	12.5	937.5
1.76	Office	12.5	950.0
1.77	Office	12.5	962.5
1.78	Office	12.5	975.0
1.79	Office	12.5	987.5
1.80	Office	12.5	1000.0



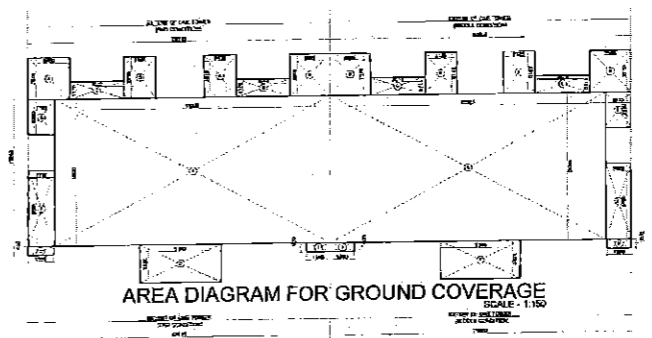
TERRACE LVL. PLAN  
SCALE - 1:100



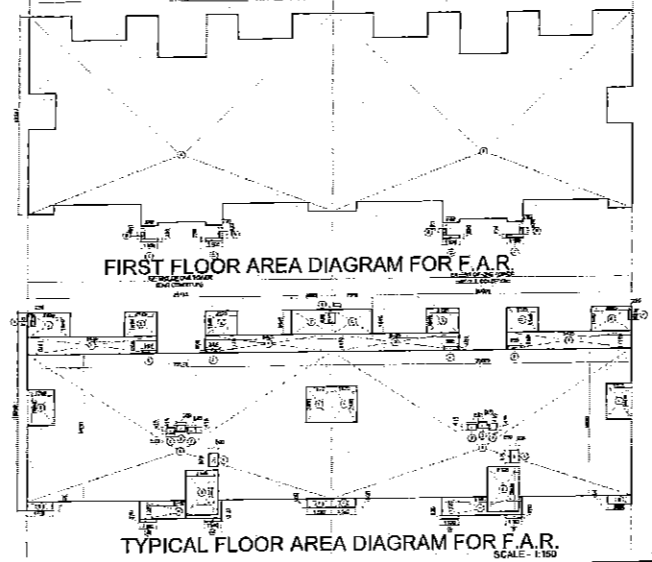
MACHINE ROOM LVL. PLAN  
SCALE - 1:100



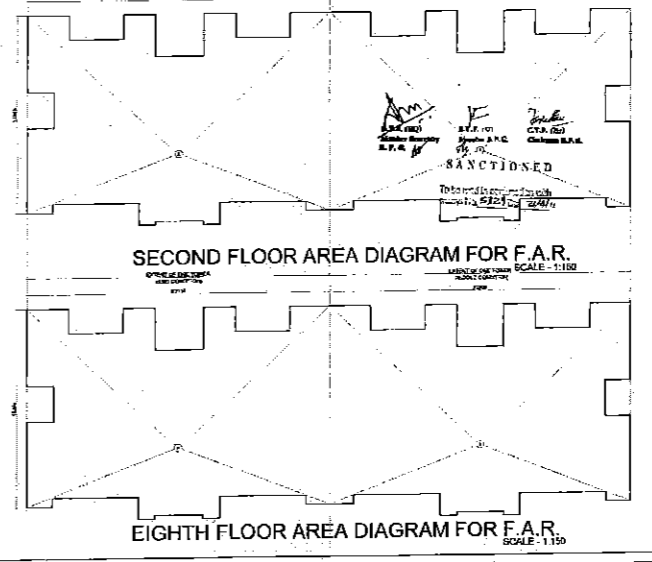
GROUND FLOOR AREA DIAGRAM FOR F.A.R.  
SCALE - 1:100



AREA DIAGRAM FOR GROUND COVERAGE  
SCALE - 1:100




FIRST FLOOR AREA DIAGRAM FOR F.A.R.  
SCALE - 1:100



SECOND FLOOR AREA DIAGRAM FOR F.A.R.  
SCALE - 1:100



TYPICAL FLOOR AREA DIAGRAM FOR F.A.R.  
SCALE - 1:100



EIGHTH FLOOR AREA DIAGRAM FOR F.A.R.  
SCALE - 1:100

**Notes:**

- As shown on the plan.
- As indicated in the notes.
- As shown in the drawings.

No.	Date	By	Description

**REVISIONS**

No.	Date	By	Description

**LEGEND**

- Office
- Corridor
- Staircase
- Room
- Structural Column
- Structural Beam
- Door
- Window
- Plumbing
- Electrical
- Mechanical

**SCHEDULE OF WORK**

Item	Quantity	Unit	Rate	Total
Office	80	Sq. m	100	8000
Corridor	10	Sq. m	50	500
Staircase	5	Sq. m	100	500
Room	10	Sq. m	100	1000
Structural Column	10	Sq. m	100	1000
Structural Beam	10	Sq. m	100	1000
Door	10	Sq. m	100	1000
Window	10	Sq. m	100	1000
Plumbing	10	Sq. m	100	1000
Electrical	10	Sq. m	100	1000
Mechanical	10	Sq. m	100	1000
Terrace	10	Sq. m	100	1000
Machine Room	10	Sq. m	100	1000
Roof	10	Sq. m	100	1000
Typical Floor	10	Sq. m	100	1000
Eighth Floor	10	Sq. m	100	1000

**LEVELS**

Level	Height (m)
Water Tank Room Lvl.	25.70
1st Machine Room Lvl.	25.70
2nd Machine Room Lvl.	25.70
Roof Level	25.70

**KEY PLAN**

**Architect:**  
Aroop Associates Pvt. Ltd.  
Plot No-54, Sector-32, Gurgaon.  
Gurgaon, Haryana, India.

**Client:**  
M/S. ROYAL SYTHESIS PVT. LTD.  
D-5, SAHAYAPUR

**Architect's Signature:**  
*[Signature]*

**Owner's Signature:**  
*[Signature]*

**PROPERTY TITLE:**  
24.477 Acres  
GROUP HOUSING COLONY  
41 SECTION-77  
GURGAON, HARYANA

**Drawing Title:**  
BLOCK-B  
FLOOR PLANS, AREA DIAGRAMS,  
AREA STATEMENT

**Drawing No.:**  
A/B4 & B5/01

**Drawn:** ASHAY **Checked:** ASHAY

**Date:** 15.06.2010 **Scale:** 1:100 **Revisions:**



Notes:  
 1. Dimensions are as indicated  
 2. All dimensions in mm  
 3. All work as shown

No.	Date	By	Description

No.	Date	By	Description

SCHEDULE OF COSTS									
Sl. No.	Item	Quantity	Rate	Amount	Sl. No.	Item	Quantity	Rate	Amount
1.	...	...	...	...	11.	...	...	...	...
2.	...	...	...	...	12.	...	...	...	...
3.	...	...	...	...	13.	...	...	...	...
4.	...	...	...	...	14.	...	...	...	...
5.	...	...	...	...	15.	...	...	...	...
6.	...	...	...	...	16.	...	...	...	...
7.	...	...	...	...	17.	...	...	...	...
8.	...	...	...	...	18.	...	...	...	...
9.	...	...	...	...	19.	...	...	...	...
10.	...	...	...	...	20.	...	...	...	...
Total				...	Total				...



Architects:  
 Arco Associates Pvt. Ltd.  
 Plot No-36, Sector-32, Gurgaon  
 Haryana, India  
 Mumbai, Chennai, New-Delhi, Bhopal  
 Kolkata

MS ROBIN SOFTWARE PVT. LTD.  
 SH. SANJAY PARIKH

Architect's Signature: *[Signature]*  
 Arco Associates Pvt. Ltd.  
 Control of Architecture  
 Registration No. DA 2518/04

Owner's Signature: *[Signature]*  
 Job Title:  
 23.47 Acres  
 GROUP HOUSING COLONY  
 AT SECTION-77  
 GURGAON, HARYANA

Drawing Title:  
 BLOCK-B4 & B5  
 ELEVATIONS AND SECTIONS

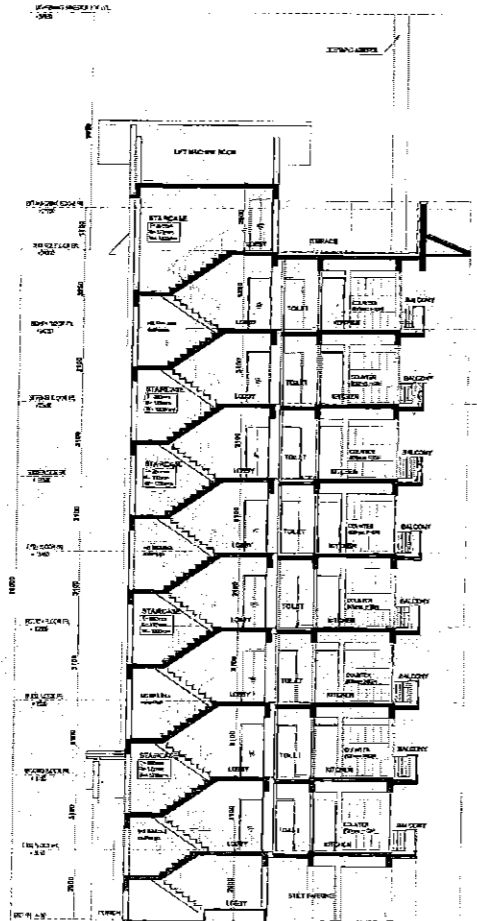
Drawing No:  
 A/B4 & B5/02  
 Drawn: *[Name]* Checked: *[Name]*  
 MS RHD SANJAY  
 Date: 10.04.2010 Scale: 1:100



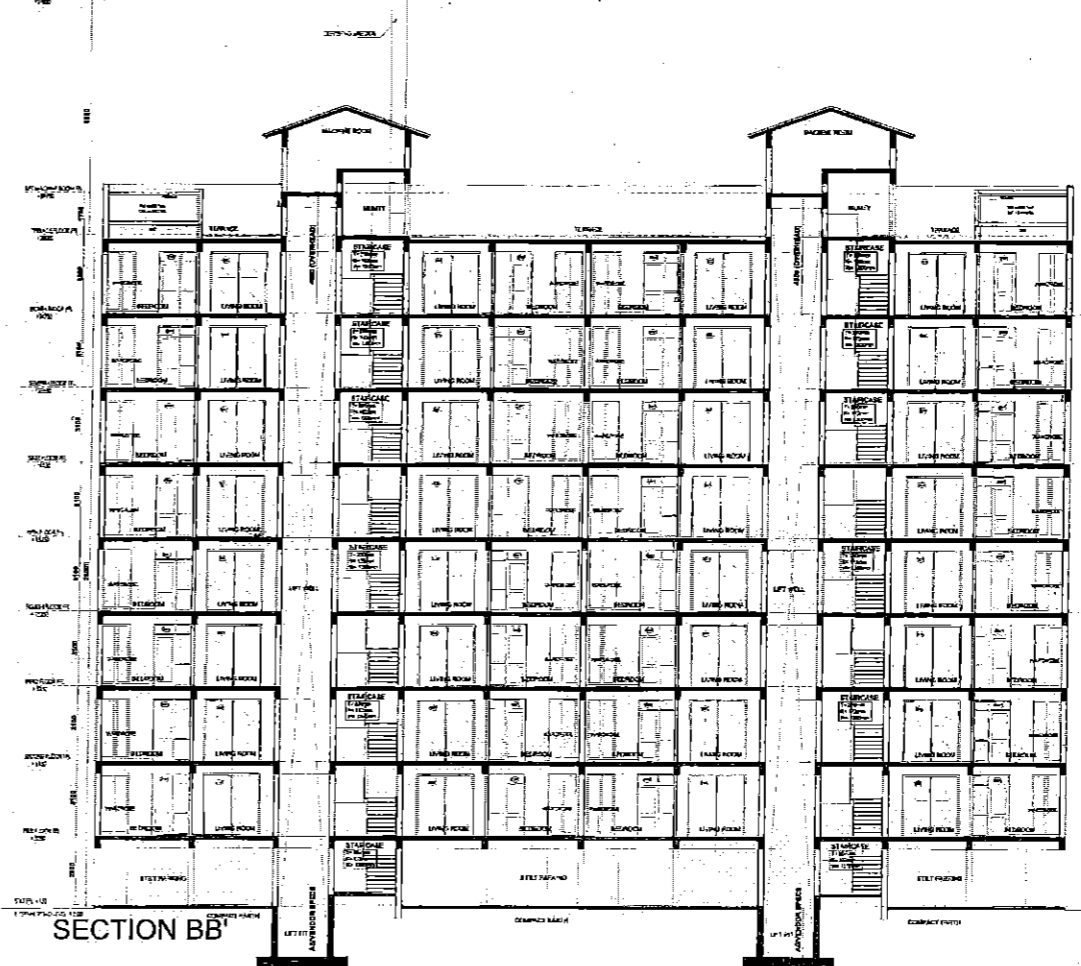
FRONT ELEVATION



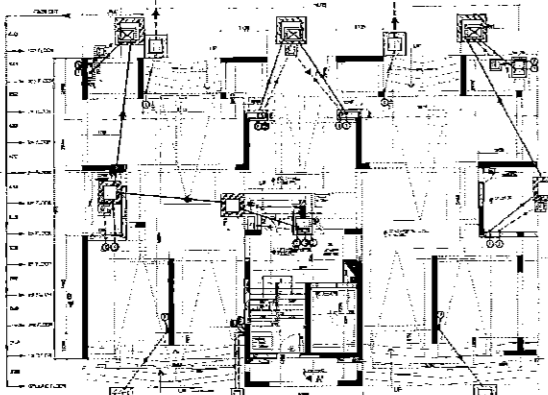
REAR ELEVATION



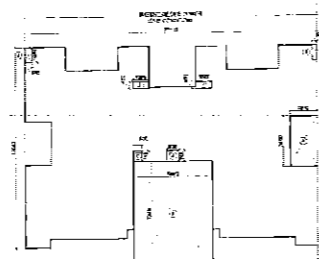
SECTION AA'



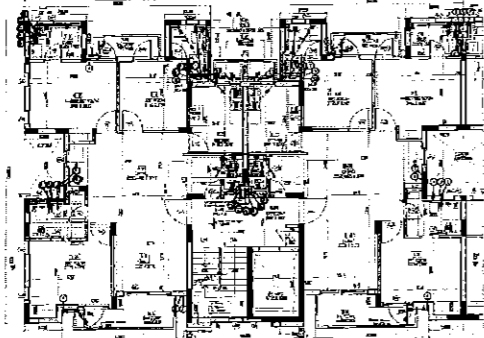
SECTION BB'



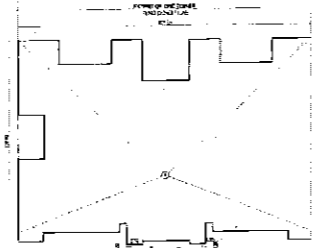
GROUND FLOOR PLAN  
SCALE: 1:100



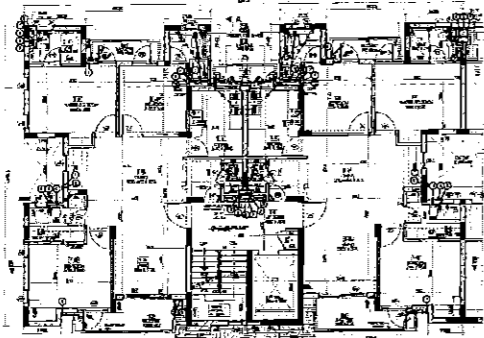
GROUND FLOOR AREA DIAGRAM FOR F.A.R.



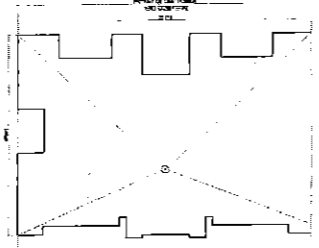
FIRST FLOOR PLAN  
SCALE: 1:100



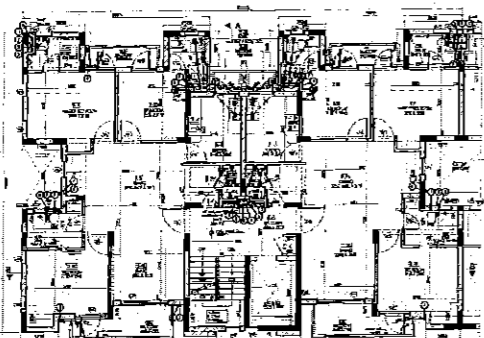
FIRST FLOOR AREA DIAGRAM FOR F.A.R.



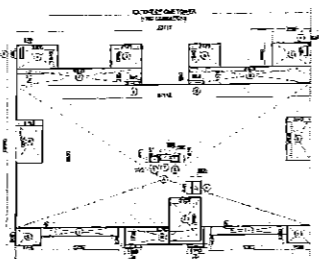
SECOND FLOOR PLAN  
SCALE: 1:100



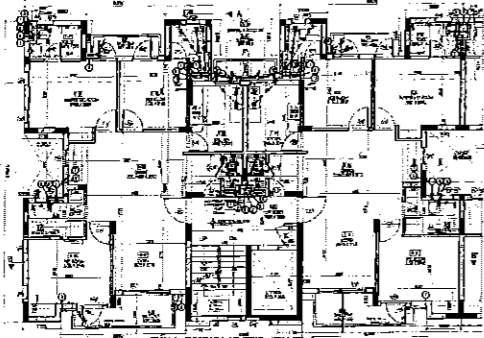
SECOND FLOOR AREA DIAGRAM FOR F.A.R.



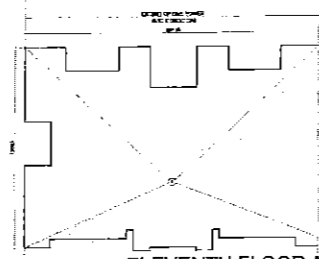
TYPICAL FLOOR PLAN  
(3rd, 4th, 5th, 6th, 7th, 8th, 9th & 10th FLOOR) SCALE: 1:100



TYPICAL FLOOR AREA DIAGRAM FOR F.A.R.

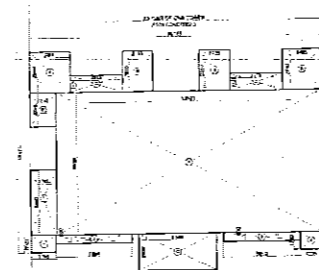


ELEVENTH FLOOR PLAN

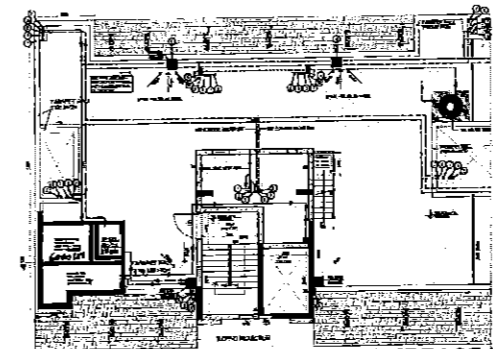


ELEVENTH FLOOR AREA DIAGRAM FOR F.A.R.

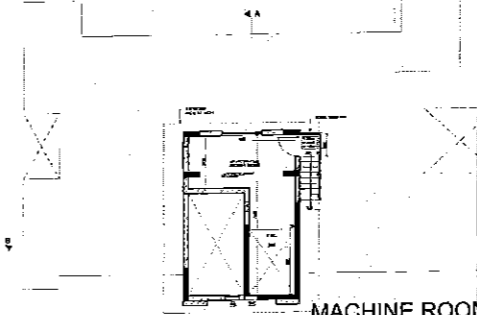
FLOOR FINISH	
1. FLOOR FINISH	...
2. FLOOR FINISH	...
3. FLOOR FINISH	...
4. FLOOR FINISH	...
5. FLOOR FINISH	...
6. FLOOR FINISH	...
7. FLOOR FINISH	...
8. FLOOR FINISH	...
9. FLOOR FINISH	...
10. FLOOR FINISH	...
11. FLOOR FINISH	...
12. FLOOR FINISH	...
13. FLOOR FINISH	...
14. FLOOR FINISH	...
15. FLOOR FINISH	...
16. FLOOR FINISH	...
17. FLOOR FINISH	...
18. FLOOR FINISH	...
19. FLOOR FINISH	...
20. FLOOR FINISH	...




AREA DIAGRAM FOR GROUND COVERAGE  
SCALE: 1:100



TERRACE LVL. PLAN  
SCALE: 1:100



MACHINE ROOM LVL. PLAN  
SCALE: 1:100



ROOF PLAN  
SCALE: 1:100

Notes:

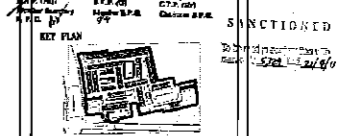
- 1. Dimension and level to be noted.
- 2. Dimension in N & W.
- 3. Dimension in S & E.

ISSUES			
No.	Date	By	Description

REVISIONS			
No.	Date	By	Description

GENERAL NOTES	
1.	...
2.	...
3.	...
4.	...
5.	...
6.	...
7.	...
8.	...
9.	...
10.	...
11.	...
12.	...
13.	...
14.	...
15.	...
16.	...
17.	...
18.	...
19.	...
20.	...

SCHEDULE OF COSTS					
No.	Description	Quantity	Unit	Rate	Amount
1.	...	...	...	...	...
2.	...	...	...	...	...
3.	...	...	...	...	...
4.	...	...	...	...	...
5.	...	...	...	...	...
6.	...	...	...	...	...
7.	...	...	...	...	...
8.	...	...	...	...	...
9.	...	...	...	...	...
10.	...	...	...	...	...
11.	...	...	...	...	...
12.	...	...	...	...	...
13.	...	...	...	...	...
14.	...	...	...	...	...
15.	...	...	...	...	...
16.	...	...	...	...	...
17.	...	...	...	...	...
18.	...	...	...	...	...
19.	...	...	...	...	...
20.	...	...	...	...	...



Architect:  
Arcop Associates Pvt. Ltd.  
Plot No. 28, Sector-28, Gurgaon,  
Haryana, India  
Client:  
MS POWER SOFTWARE PVT. LTD.  
B-1, Sector-14, Gurgaon,  
Haryana, India

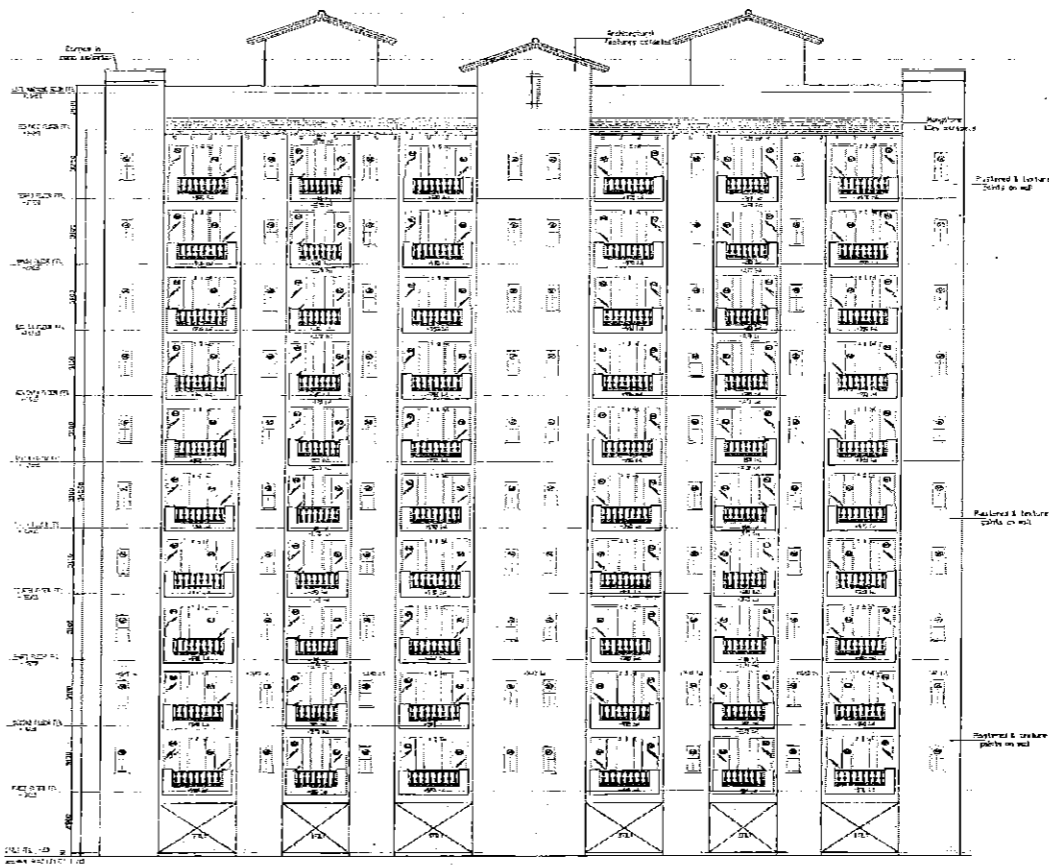
Architect's Signature:  
Rajiv Singh  
Date: 11/01/01

PROJECT TITLE:  
24,417 Acres  
GROUP HOUSING COLONY  
at SECTOR-77  
GURGAON, HARYANA

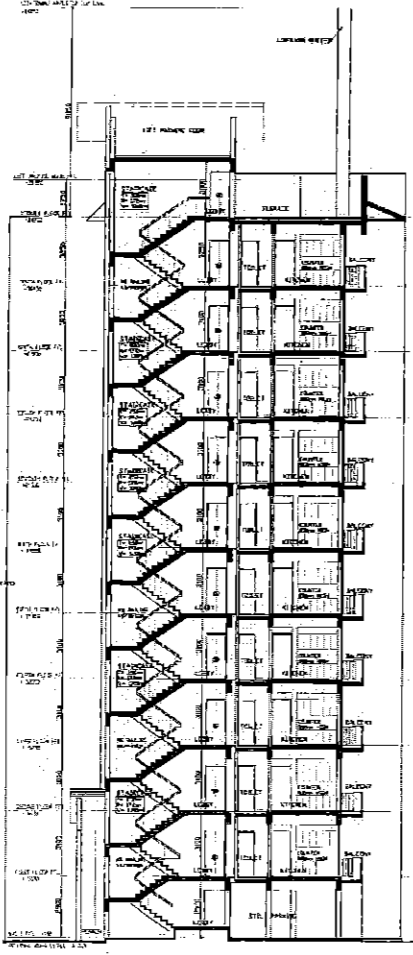
Block-B11 (G+11)  
FLOOR PLANS, AREA DIAGRAMS,  
AREA STATEMENT  
Drawing No.  
A/011/01  
Date: 11.08.2010  
Scale: 1:100



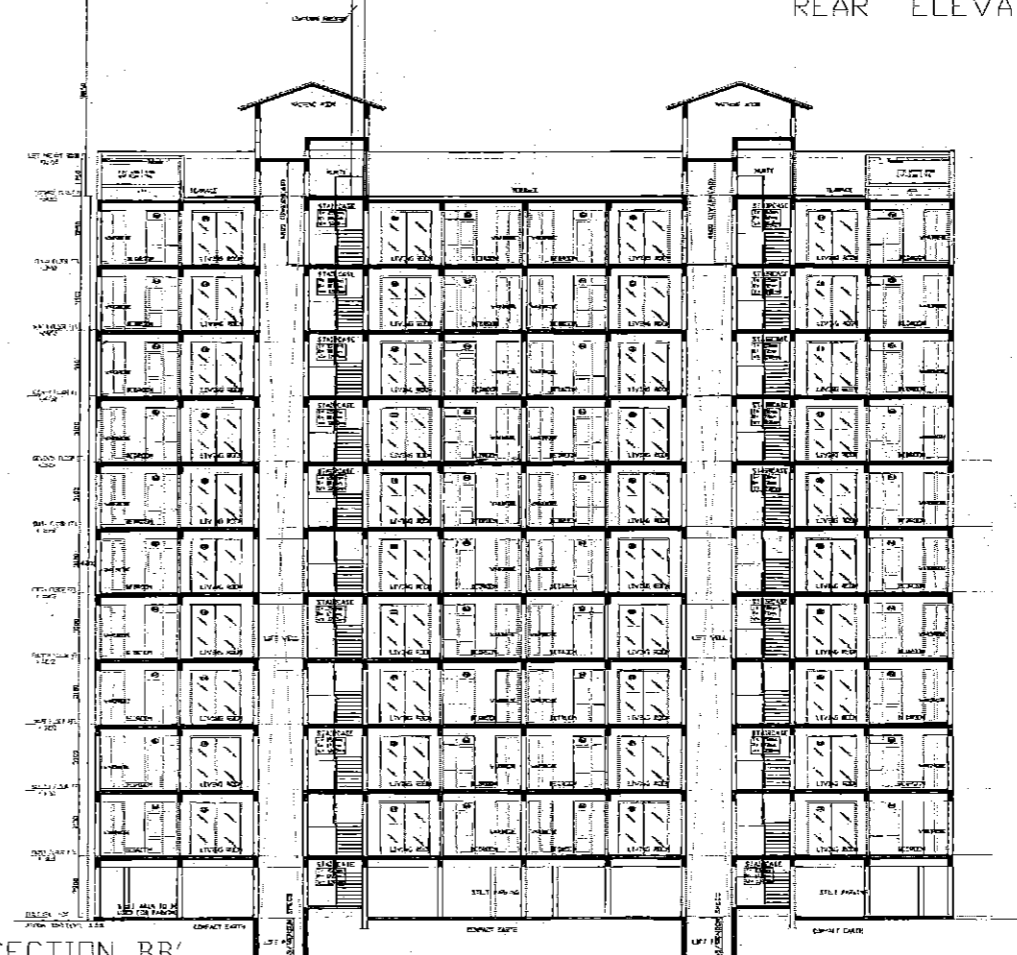
FRONT ELEVATION



REAR ELEVATION



SECTION AA'



SECTION BB'

Notes:

- Dimensions are in meters
- All dimensions are to the center line unless otherwise specified

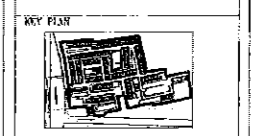
No.	Date	By	Description

No.	Date	By	Description

SUMMARY OF THE FINISHES						
S. No.	Code	Material	Area (sq. m)	Unit	Quantity	Remarks
1	01	Concrete	1000	m <sup>3</sup>	1000	
2	02	Brick	1000	m <sup>2</sup>	1000	
3	03	Plaster	1000	m <sup>2</sup>	1000	
4	04	Paint	1000	m <sup>2</sup>	1000	
5	05	Wood	1000	m <sup>2</sup>	1000	
6	06	Steel	1000	m <sup>2</sup>	1000	
7	07	Aluminum	1000	m <sup>2</sup>	1000	
8	08	Glass	1000	m <sup>2</sup>	1000	
9	09	Marble	1000	m <sup>2</sup>	1000	
10	10	Granite	1000	m <sup>2</sup>	1000	
11	11	Tile	1000	m <sup>2</sup>	1000	
12	12	Carpet	1000	m <sup>2</sup>	1000	
13	13	Paint	1000	m <sup>2</sup>	1000	
14	14	Plaster	1000	m <sup>2</sup>	1000	
15	15	Concrete	1000	m <sup>3</sup>	1000	
16	16	Brick	1000	m <sup>2</sup>	1000	
17	17	Plaster	1000	m <sup>2</sup>	1000	
18	18	Paint	1000	m <sup>2</sup>	1000	
19	19	Wood	1000	m <sup>2</sup>	1000	
20	20	Steel	1000	m <sup>2</sup>	1000	
21	21	Aluminum	1000	m <sup>2</sup>	1000	
22	22	Glass	1000	m <sup>2</sup>	1000	
23	23	Marble	1000	m <sup>2</sup>	1000	
24	24	Granite	1000	m <sup>2</sup>	1000	
25	25	Tile	1000	m <sup>2</sup>	1000	
26	26	Carpet	1000	m <sup>2</sup>	1000	



Architects:  
**Areop Associates Pvt. Ltd.**  
 Plot No. 18, Sector-34, Gurgaon,  
 Haryana  
 Offices: Toronto, New Delhi, Boston,  
 Canada  
 P/S: KUSHI SOFTWARE PVT. LTD.,  
 SH. SARAJI PASSI

Architect's Signature: *[Signature]*  
 Director of Architecture  
 Department of Urban Planning

Drafter's Signature: *[Signature]*  
**Rajesh Kumar**

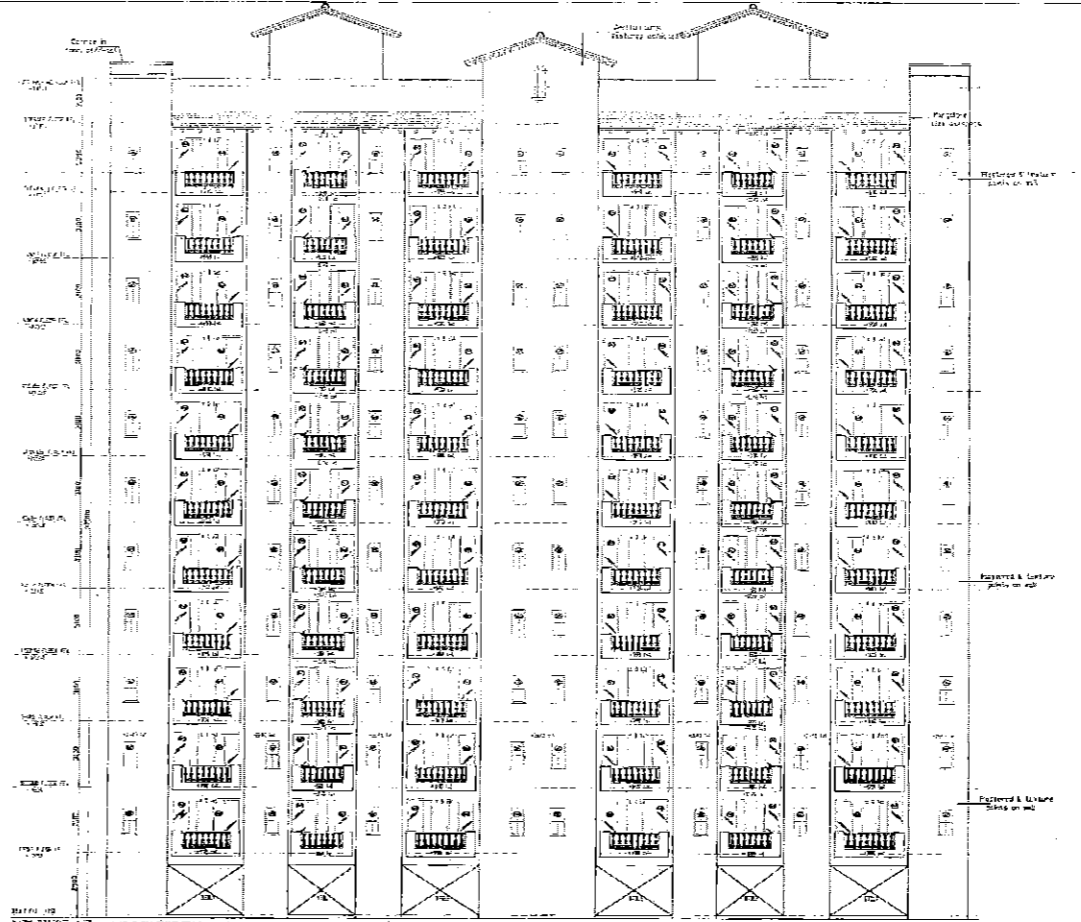
Job Title:  
 24,477 Acres  
 GROUP HOUSING COLONY  
 at SECTOR-37  
 GURGAON, HARYANA  
 Drawing Title:  
**BLOCK-D9 & B10  
 ELEVATIONS AND SECTIONS**

Drawing No.:  
**A/09 & B10/02**

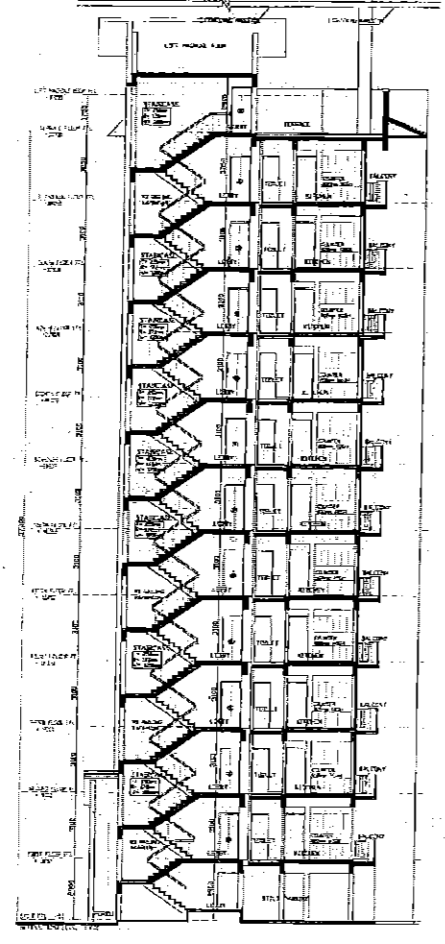
Drawn: *[Name]* Checked: *[Name]*  
 Scale: 1:100



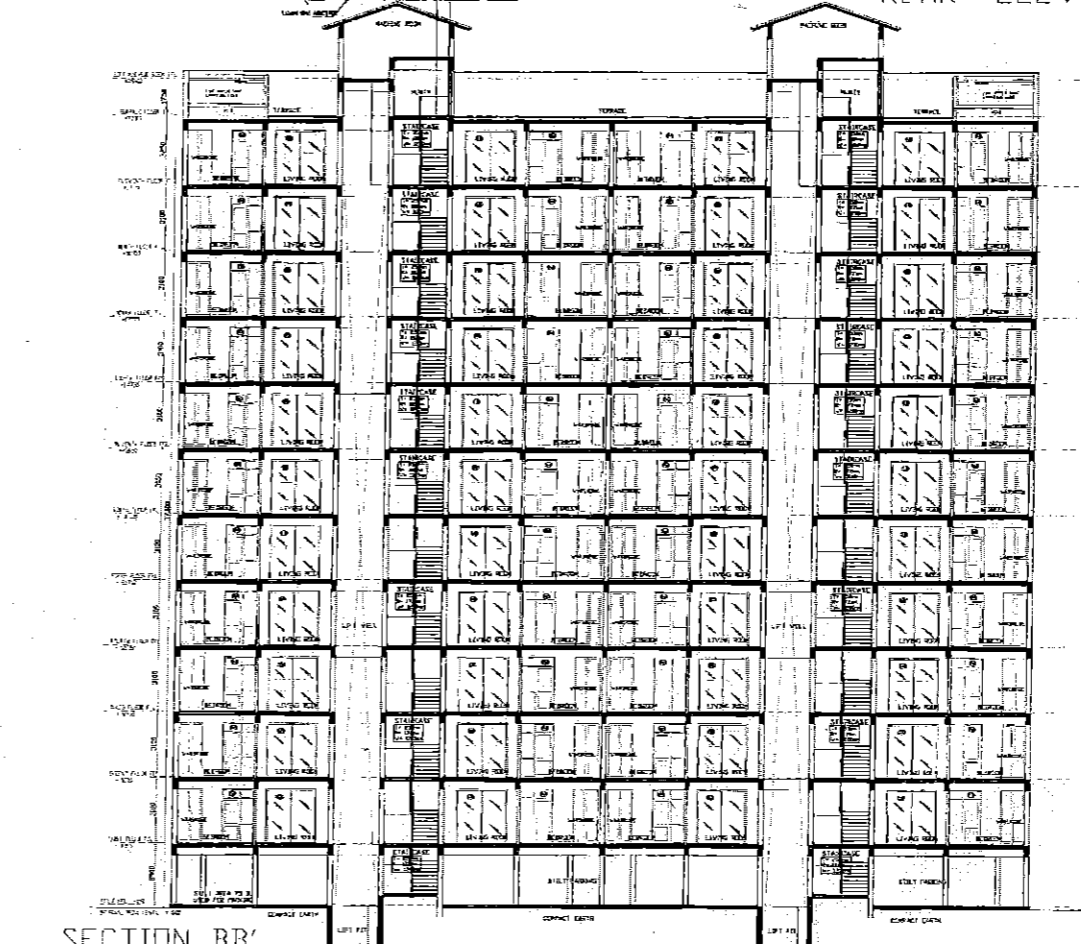
FRONT ELEVATION



REAR ELEVATION



SECTION AA'

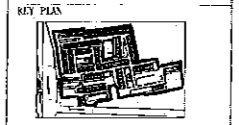


SECTION BB''

Notes:  
 1. To be constructed as per approved drawings.  
 2. To be constructed as per approved drawings.  
 3. To be constructed as per approved drawings.

No.	Date	By	Description
Revisions			
No.	Date	By	Description

SCHEDULE OF FINISHES			
Sl. No.	Room	Finish	Area (sq. m)
1	101	...	...
2	102	...	...
3	103	...	...
4	104	...	...
5	105	...	...
6	106	...	...
7	107	...	...
8	108	...	...
9	109	...	...
10	110	...	...
11	111	...	...
12	112	...	...
13	113	...	...
14	114	...	...
15	115	...	...
16	116	...	...
17	117	...	...
18	118	...	...
19	119	...	...
20	120	...	...
21	121	...	...
22	122	...	...
23	123	...	...
24	124	...	...
25	125	...	...
26	126	...	...
27	127	...	...
28	128	...	...
29	129	...	...
30	130	...	...
31	131	...	...
32	132	...	...
33	133	...	...
34	134	...	...
35	135	...	...
36	136	...	...
37	137	...	...
38	138	...	...
39	139	...	...
40	140	...	...
41	141	...	...
42	142	...	...
43	143	...	...
44	144	...	...
45	145	...	...
46	146	...	...
47	147	...	...
48	148	...	...
49	149	...	...
50	150	...	...
51	151	...	...
52	152	...	...
53	153	...	...
54	154	...	...
55	155	...	...
56	156	...	...
57	157	...	...
58	158	...	...
59	159	...	...
60	160	...	...
61	161	...	...
62	162	...	...
63	163	...	...
64	164	...	...
65	165	...	...
66	166	...	...
67	167	...	...
68	168	...	...
69	169	...	...
70	170	...	...
71	171	...	...
72	172	...	...
73	173	...	...
74	174	...	...
75	175	...	...
76	176	...	...
77	177	...	...
78	178	...	...
79	179	...	...
80	180	...	...
81	181	...	...
82	182	...	...
83	183	...	...
84	184	...	...
85	185	...	...
86	186	...	...
87	187	...	...
88	188	...	...
89	189	...	...
90	190	...	...
91	191	...	...
92	192	...	...
93	193	...	...
94	194	...	...
95	195	...	...
96	196	...	...
97	197	...	...
98	198	...	...
99	199	...	...
100	200	...	...



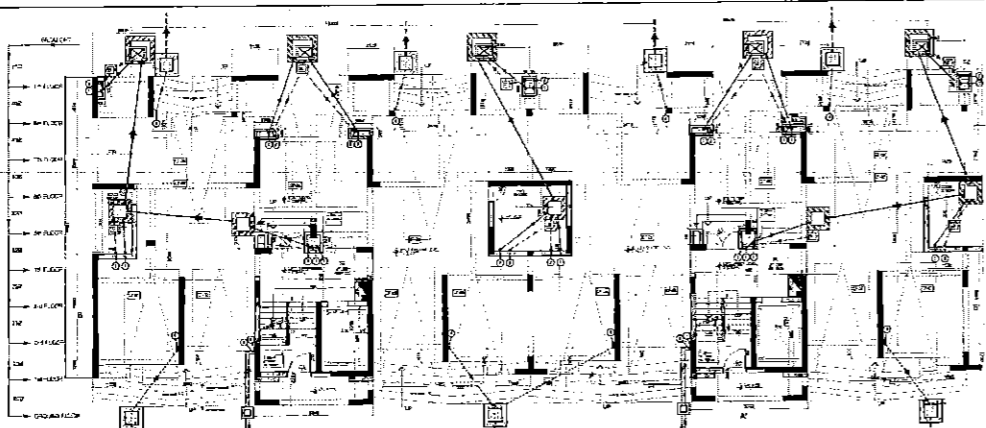
Architect's Signature:  
 [Signature]  
 Date: 15/08/2010  
 Scale: 1:100

Client's Signature:  
 [Signature]  
 Date: 15/08/2010  
 Scale: 1:100

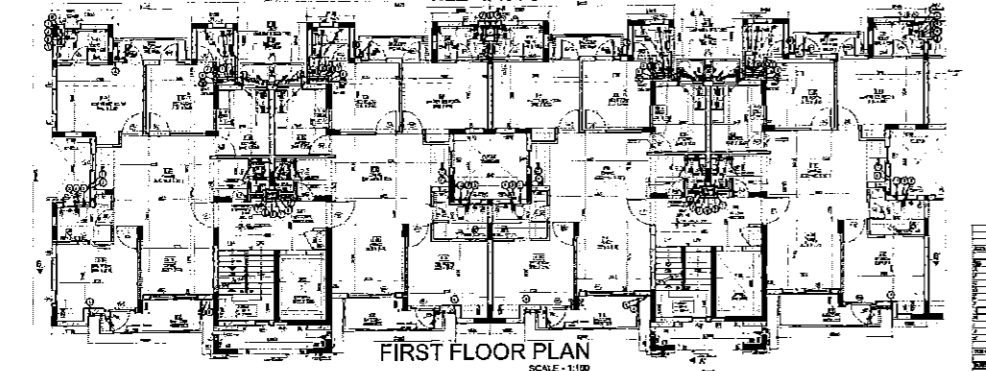
Architect's Signature:  
 [Signature]  
 Date: 15/08/2010  
 Scale: 1:100

Client's Signature:  
 [Signature]  
 Date: 15/08/2010  
 Scale: 1:100

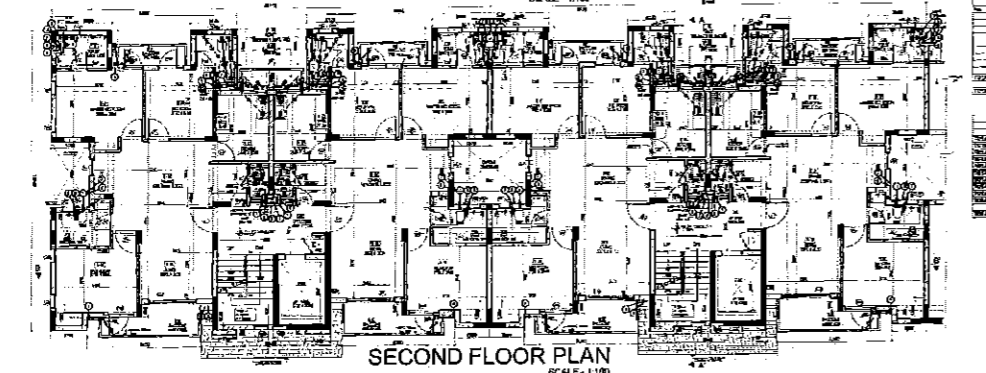
Job Title:  
 84.477 Acres  
 GROUP HOUSING COLONY  
 at SECTOR-77  
 GURGAON, HARYANA  
 Drawing Title:  
 BLOCK-B11 & B12  
 ELEVATIONS AND SECTIONS  
 Drawing No.:  
 A/B11/02  
 Drawn: ASHUTOSH  
 Checked: SANJAY  
 Date: 15/08/2010  
 Scale: 1:100  
 Portions: 1



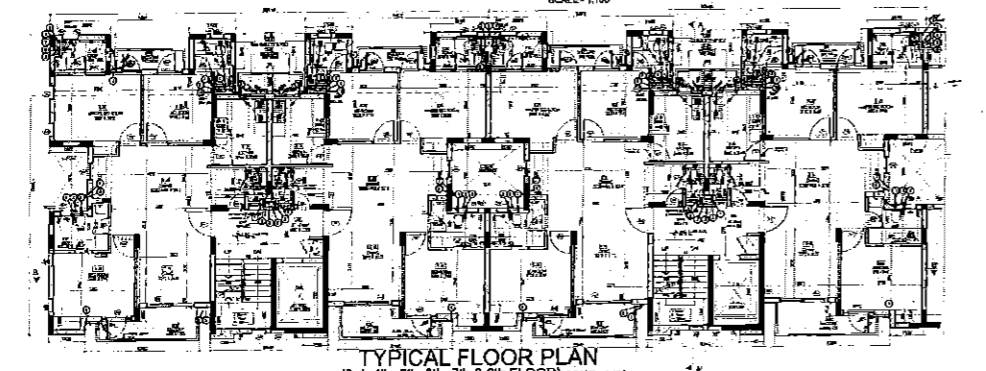
GROUND FLOOR PLAN  
SCALE - 1:100



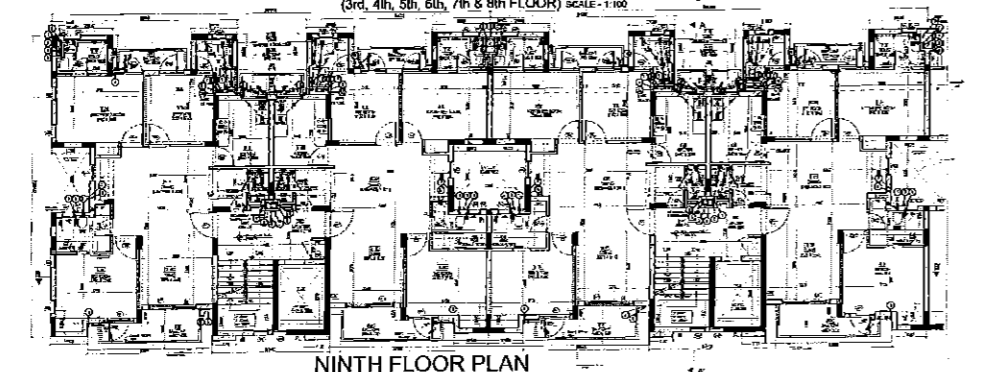
FIRST FLOOR PLAN  
SCALE - 1:100



SECOND FLOOR PLAN  
SCALE - 1:100



TYPICAL FLOOR PLAN  
(3rd, 4th, 5th, 6th, 7th & 8th FLOOR) SCALE - 1:100



NINTH FLOOR PLAN  
SCALE - 1:100

NO.	DATE	BY	REVISION

NO.	DATE	BY	REVISION

NO.	DATE	BY	REVISION

NO.	DATE	BY	REVISION

NO.	DATE	BY	REVISION

NO.	DATE	BY	REVISION

NO.	DATE	BY	REVISION

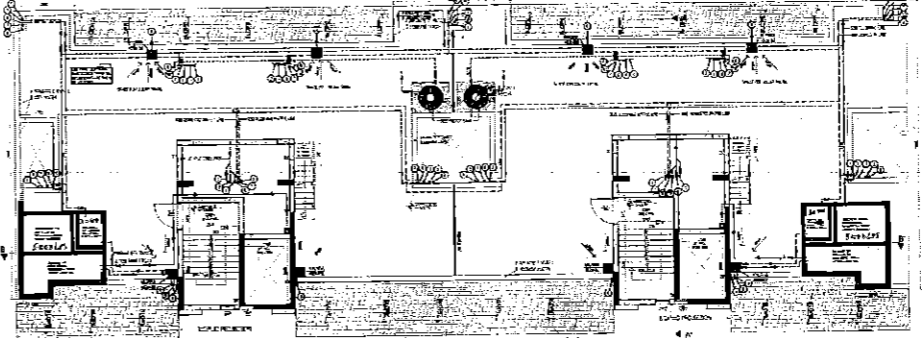
NO.	DATE	BY	REVISION

NO.	DATE	BY	REVISION

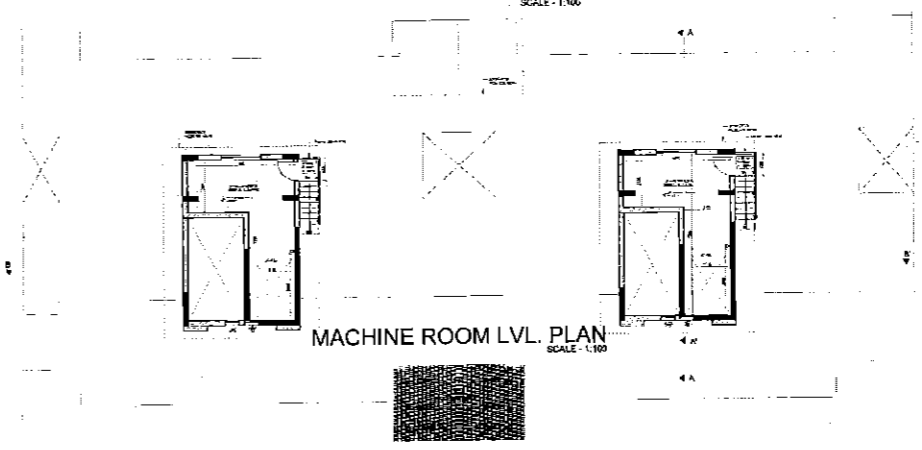
NO.	DATE	BY	REVISION

NO.	DATE	BY	REVISION

NO.	DATE	BY	REVISION



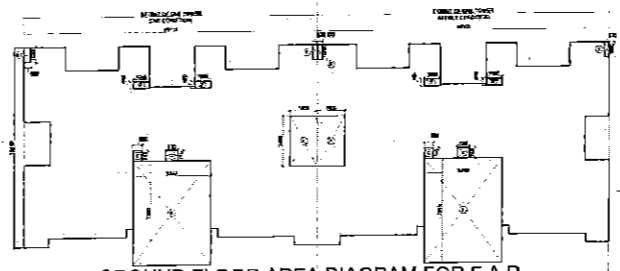
TERRACE LVL. PLAN  
SCALE - 1:100



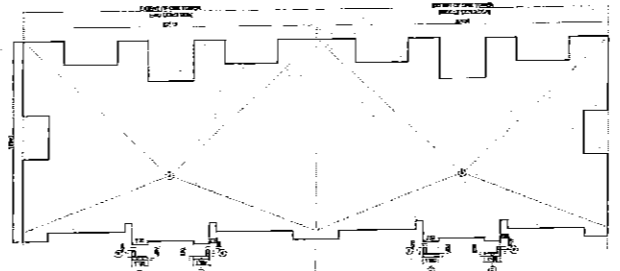
MACHINE ROOM LVL. PLAN  
SCALE - 1:100



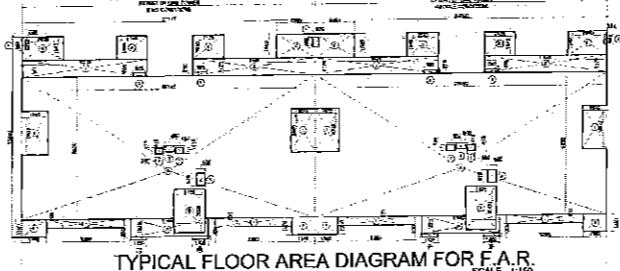
ROOF PLAN  
SCALE - 1:100



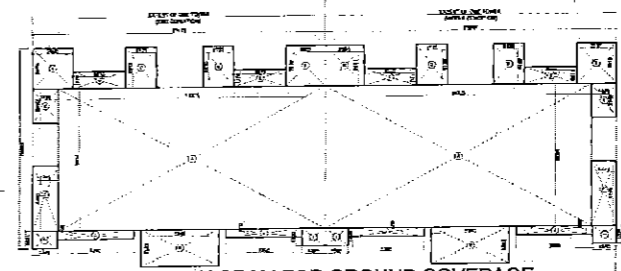
GROUND FLOOR AREA DIAGRAM FOR F.A.R.  
SCALE - 1:100



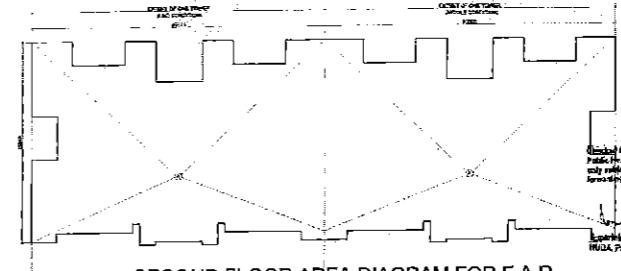
FIRST FLOOR AREA DIAGRAM FOR F.A.R.  
SCALE - 1:100



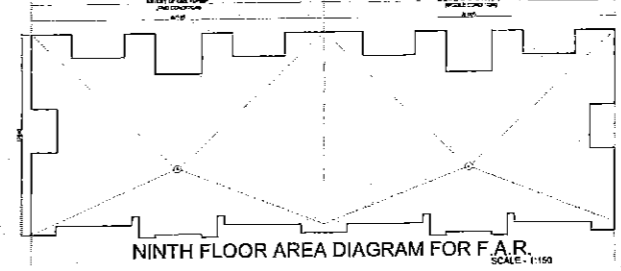
TYPICAL FLOOR AREA DIAGRAM FOR F.A.R.  
SCALE - 1:100



AREA DIAGRAM FOR GROUND COVERAGE  
SCALE - 1:100



SECOND FLOOR AREA DIAGRAM FOR F.A.R.  
SCALE - 1:100



NINTH FLOOR AREA DIAGRAM FOR F.A.R.  
SCALE - 1:100

Notes:

1. All dimensions are in meters.
2. All dimensions are to face unless otherwise specified.

No.	Date	By	Issue	Description

No.	Date	By	Issue	Description

NO.	DATE	BY	REVISION

NO.	DATE	BY	REVISION

NO.	DATE	BY	REVISION

NO.	DATE	BY	REVISION

NO.	DATE	BY	REVISION

NO.	DATE	BY	REVISION

Architect's Signature: *[Signature]*

Project Title:  
SHARU HOUSING COLONY  
at SECTOR-77  
GURGAON, HARYANA

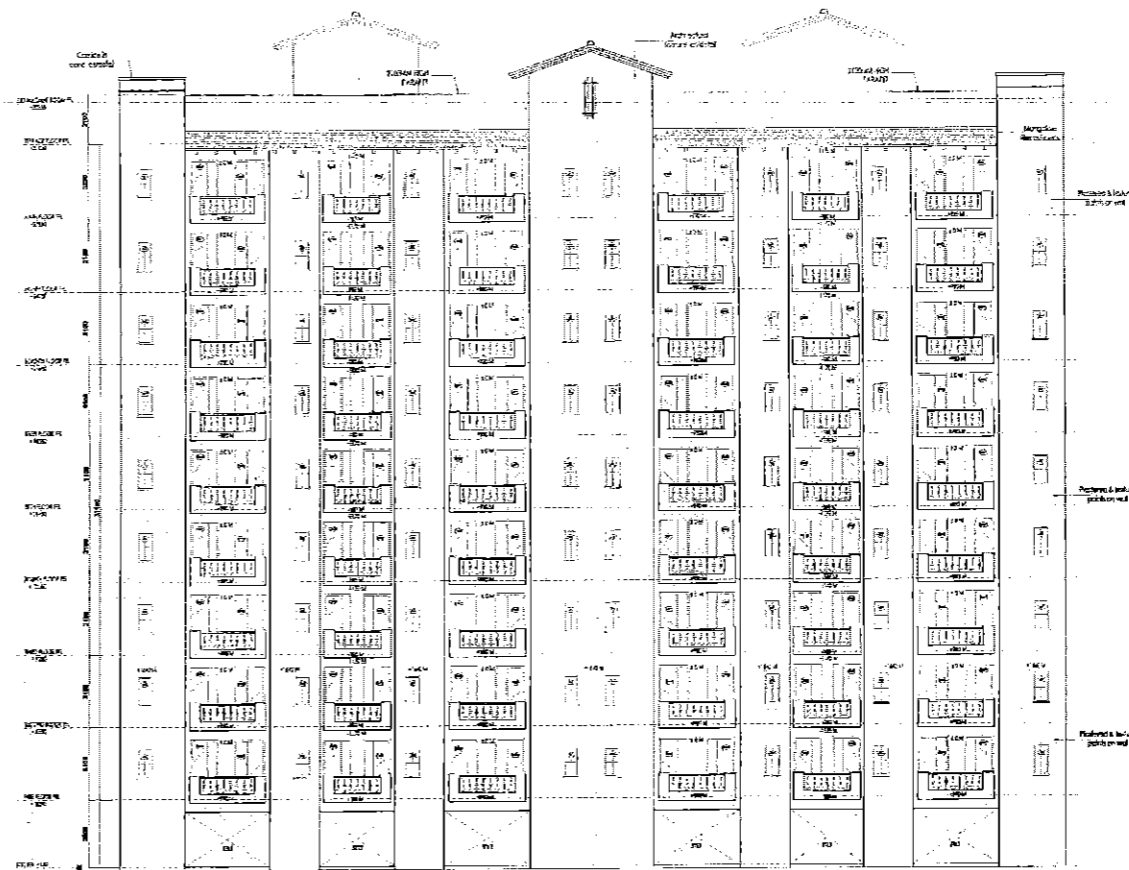
Block-BB & 17  
FLOOR PLANS, AREA DIAGRAMS,  
AREA STATEMENT

Project Title:  
SHARU HOUSING COLONY  
at SECTOR-77  
GURGAON, HARYANA

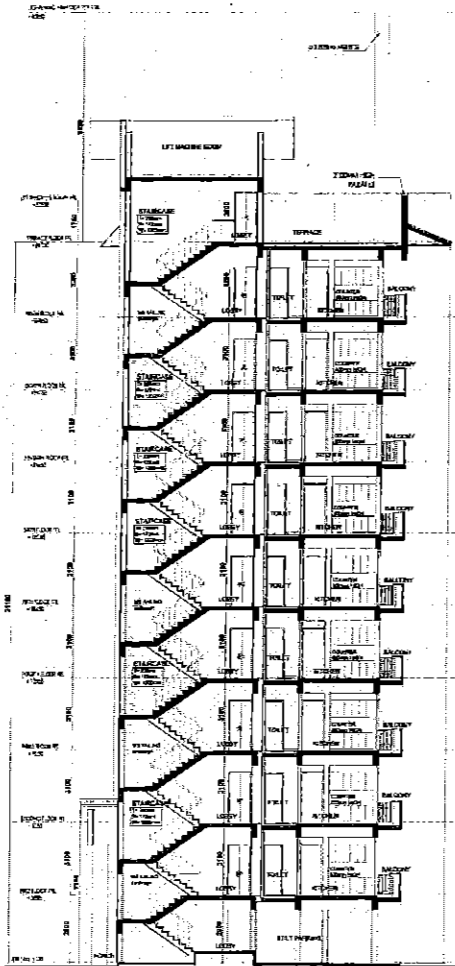
Block-BB & 17  
FLOOR PLANS, AREA DIAGRAMS,  
AREA STATEMENT



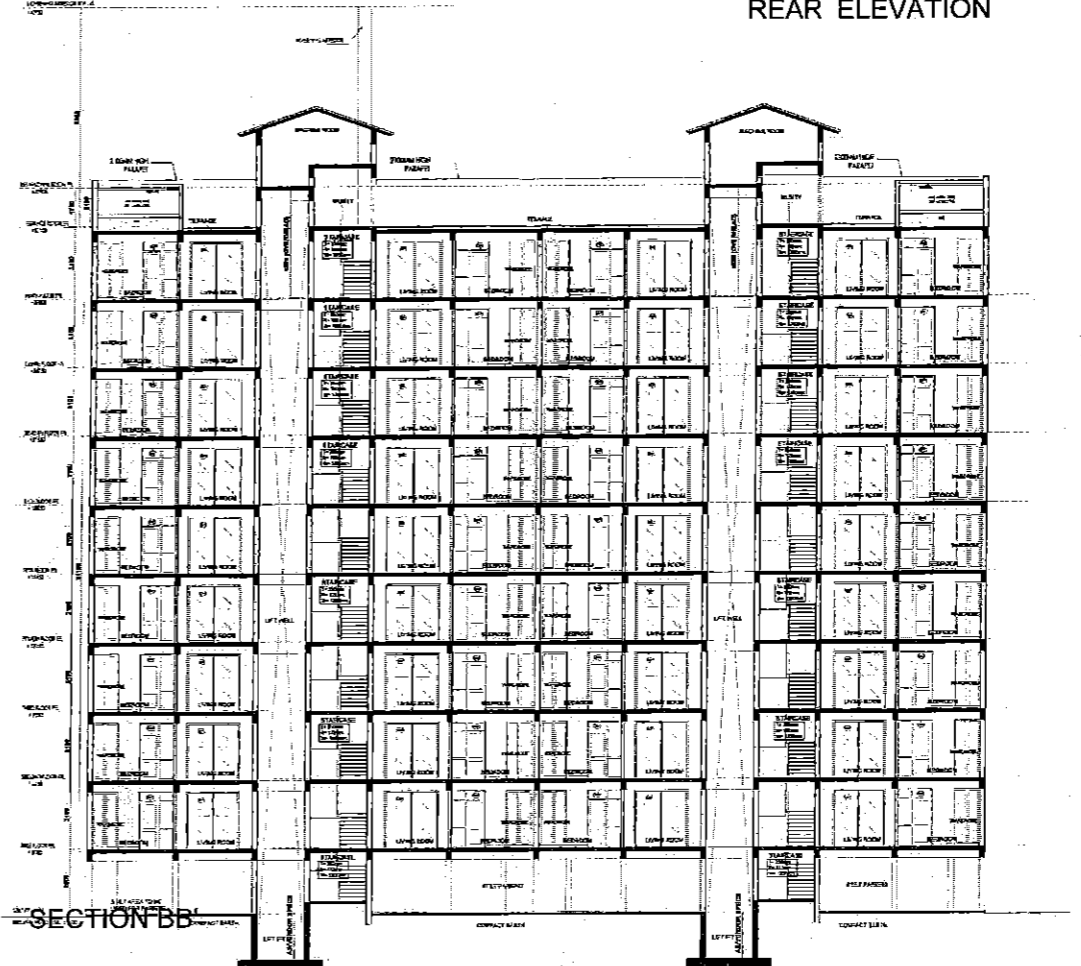
FRONT ELEVATION



REAR ELEVATION



SECTION AA'



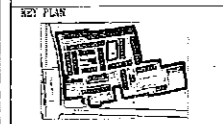
SECTION BB'

Notes:  
 1. Refer to all drawings for details.  
 2. All dimensions are in mm.  
 3. All corners are rounded.

No.	Date	By	Description

No.	Date	By	Description

SCHEDULE OF FINISHES							
No.	Room	Finish	Area (sq. m)	Area (sq. ft)	Quantity	Remarks	Notes
1.							
2.							
3.							
4.							
5.							
6.							
7.							
8.							
9.							
10.							
11.							
12.							
13.							
14.							
15.							
16.							
17.							
18.							
19.							
20.							
21.							
22.							
23.							
24.							
25.							
26.							
27.							
28.							
29.							
30.							



Architect's Signature:  
 Arcop Associates Pte. Ltd.  
 21-27, Selegie Road, Singapore  
 05-888-8888

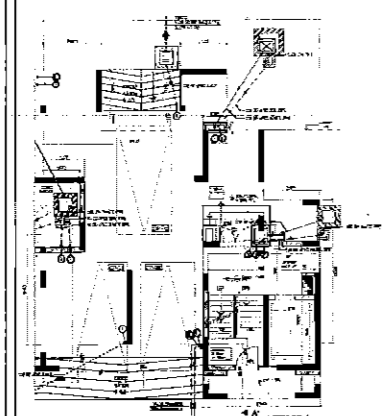
Client's Signature:  
 M/S ARUN SUDHAR PVT. LTD.  
 5th, SUNNY PASS

Architect's Signature:  
 Arcop Associates Pte. Ltd.  
 21-27, Selegie Road, Singapore  
 05-888-8888

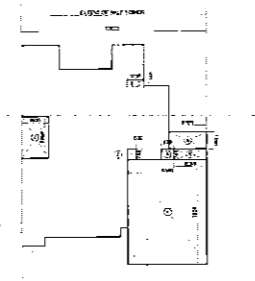
Client's Signature:  
 M/S ARUN SUDHAR PVT. LTD.  
 5th, SUNNY PASS

Job Title:  
 21.477 Acres  
 GROUP HOUSING COLONY  
 21 SECTION 77  
 GURUKUL, KANGAS  
 Drawing Title:  
 BLOCK-BB & B7  
 ELEVATIONS AND SECTIONS

Drawing No.  
 1/B6 & 07/02  
 Drawn by:  
 KSH/TH  
 Checked by:  
 SAS/SAY  
 Date:  
 18.08.2010  
 Scale:  
 1:100

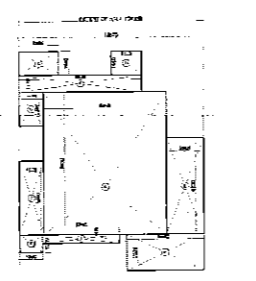


**GROUND FLOOR PLAN**  
SCALE - 1:100



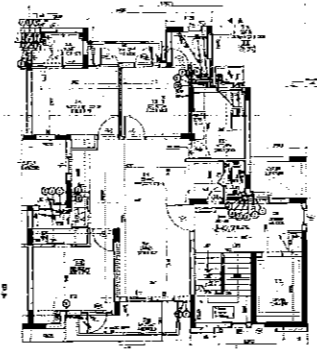
**GROUND FLOOR AREA DIAGRAM FOR F.A.R.**  
SCALE - 1:150

Sl. No.	Area (sq. m)	Percentage (%)
1	1000	10.00
2	2000	20.00
3	3000	30.00
4	4000	40.00
5	5000	50.00
6	6000	60.00
7	7000	70.00
8	8000	80.00
9	9000	90.00
10	10000	100.00

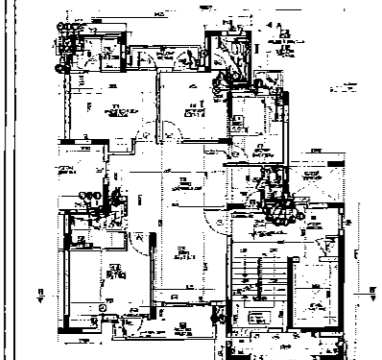


**AREA DIAGRAM FOR GROUND COVERAGE**  
SCALE - 1:150

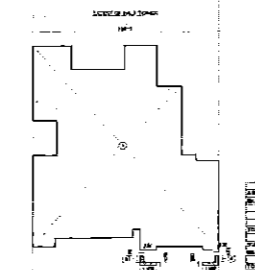
Sl. No.	Area (sq. m)	Percentage (%)
1	1000	10.00
2	2000	20.00
3	3000	30.00
4	4000	40.00
5	5000	50.00
6	6000	60.00
7	7000	70.00
8	8000	80.00
9	9000	90.00
10	10000	100.00



**SEVENTH FLOOR PLAN**  
SCALE - 1:100

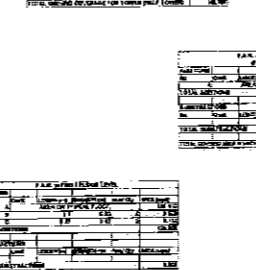


**FIRST FLOOR PLAN**  
SCALE - 1:100



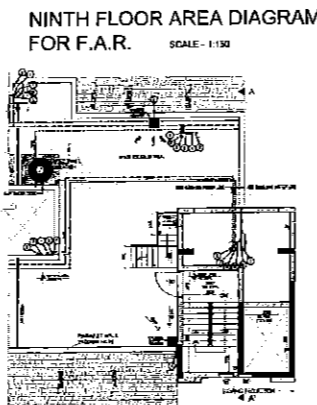
**FIRST FLOOR AREA DIAGRAM FOR F.A.R.**  
SCALE - 1:150

Sl. No.	Area (sq. m)	Percentage (%)
1	1000	10.00
2	2000	20.00
3	3000	30.00
4	4000	40.00
5	5000	50.00
6	6000	60.00
7	7000	70.00
8	8000	80.00
9	9000	90.00
10	10000	100.00




**AREA DIAGRAM FOR GROUND COVERAGE**  
SCALE - 1:150

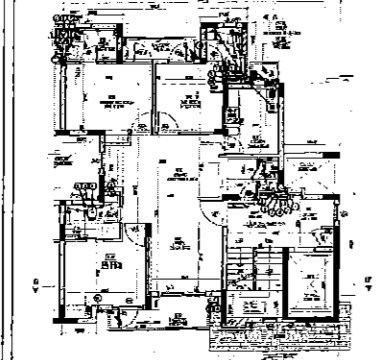
Sl. No.	Area (sq. m)	Percentage (%)
1	1000	10.00
2	2000	20.00
3	3000	30.00
4	4000	40.00
5	5000	50.00
6	6000	60.00
7	7000	70.00
8	8000	80.00
9	9000	90.00
10	10000	100.00



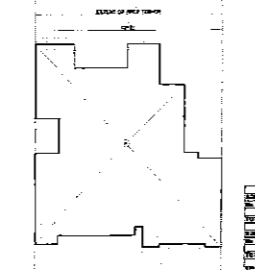
**NINTH FLOOR AREA DIAGRAM FOR F.A.R.**  
SCALE - 1:150



**TERRACE LVL. PLAN**  
SCALE - 1:100




**SECOND FLOOR PLAN**  
SCALE - 1:100



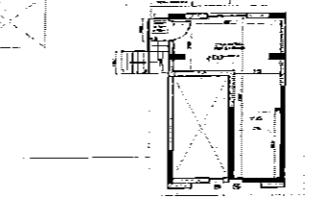
**SECOND FLOOR AREA DIAGRAM FOR F.A.R.**  
SCALE - 1:150

Sl. No.	Area (sq. m)	Percentage (%)
1	1000	10.00
2	2000	20.00
3	3000	30.00
4	4000	40.00
5	5000	50.00
6	6000	60.00
7	7000	70.00
8	8000	80.00
9	9000	90.00
10	10000	100.00

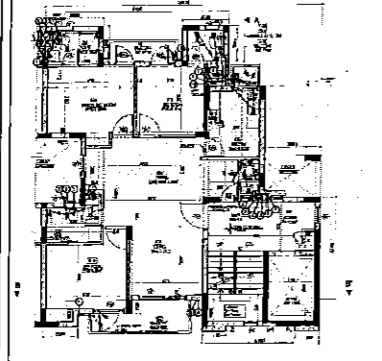


**AREA DIAGRAM FOR GROUND COVERAGE**  
SCALE - 1:150

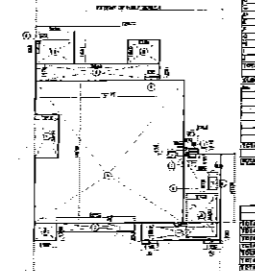
Sl. No.	Area (sq. m)	Percentage (%)
1	1000	10.00
2	2000	20.00
3	3000	30.00
4	4000	40.00
5	5000	50.00
6	6000	60.00
7	7000	70.00
8	8000	80.00
9	9000	90.00
10	10000	100.00



**MACHINE ROOM LVL. PLAN**  
SCALE - 1:100

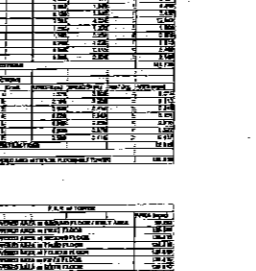


**TYPICAL FLOOR PLAN**  
(3rd, 4th, 5th & 6th FLOOR)  
SCALE - 1:100



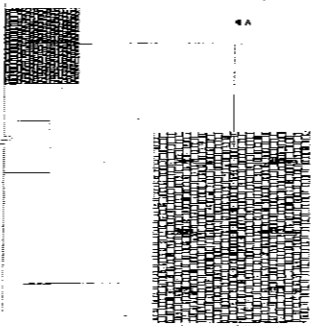
**TYPICAL FLOOR AREA DIAGRAM FOR F.A.R.**  
SCALE - 1:150

Sl. No.	Area (sq. m)	Percentage (%)
1	1000	10.00
2	2000	20.00
3	3000	30.00
4	4000	40.00
5	5000	50.00
6	6000	60.00
7	7000	70.00
8	8000	80.00
9	9000	90.00
10	10000	100.00

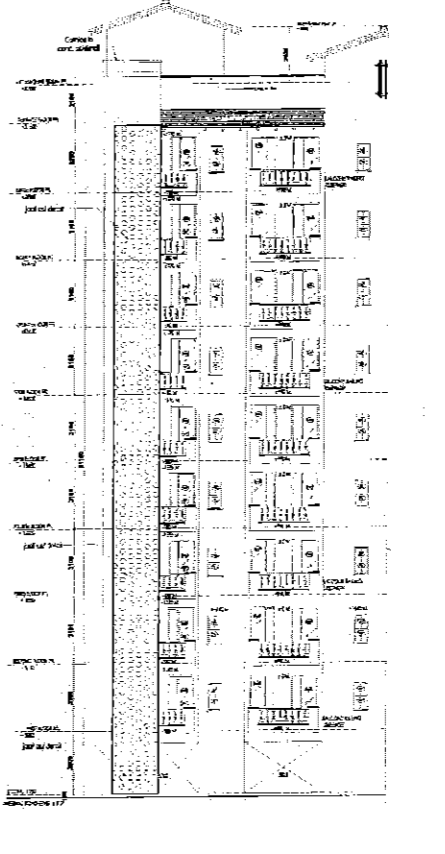
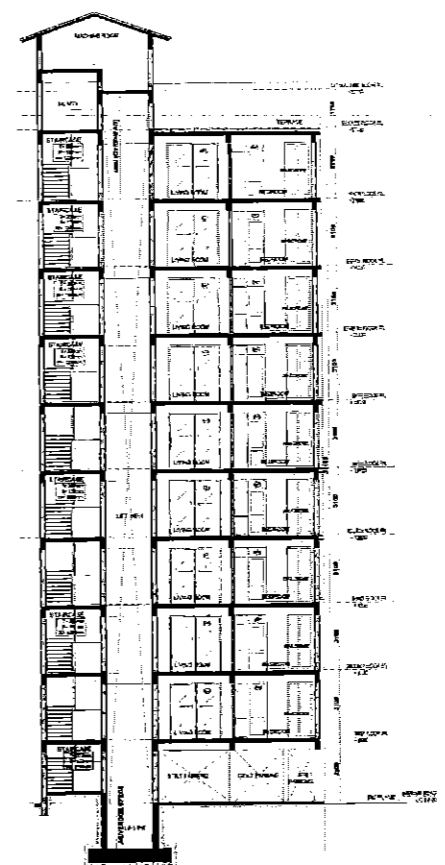
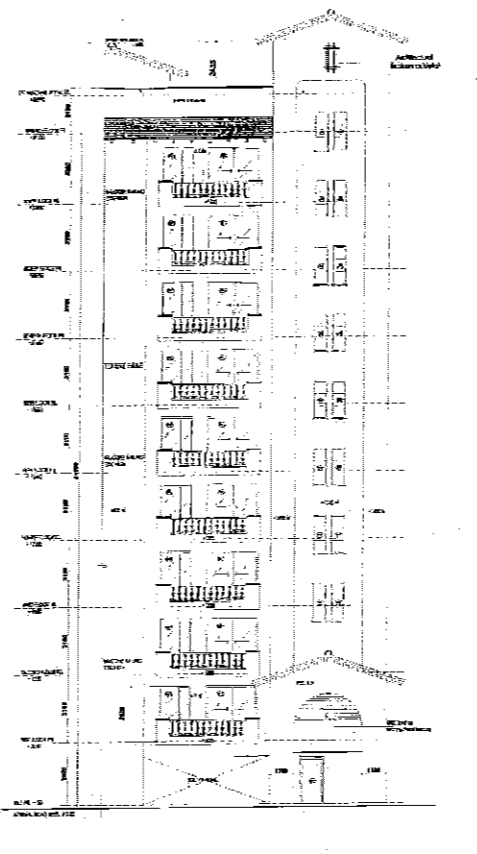
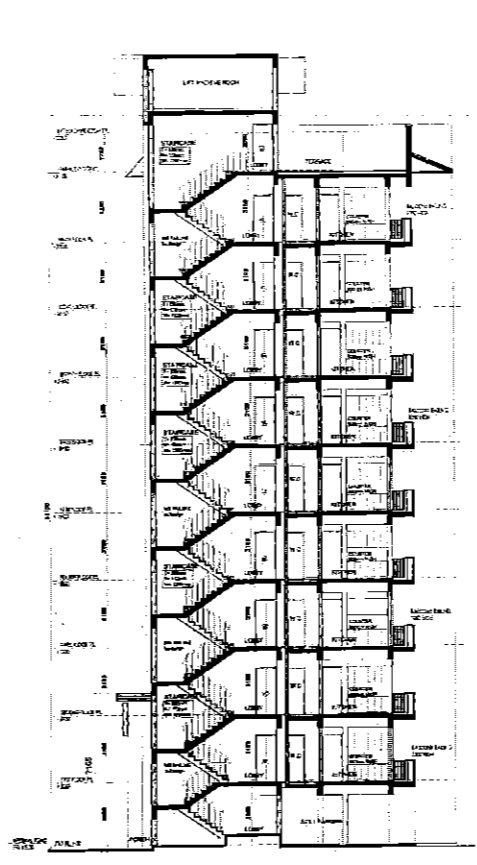


**AREA DIAGRAM FOR GROUND COVERAGE**  
SCALE - 1:150

Sl. No.	Area (sq. m)	Percentage (%)
1	1000	10.00
2	2000	20.00
3	3000	30.00
4	4000	40.00
5	5000	50.00
6	6000	60.00
7	7000	70.00
8	8000	80.00
9	9000	90.00
10	10000	100.00



**ROOF PLAN**  
SCALE - 1:100



**Notes:**

- 1. Dimensions are in meters.
- 2. All dimensions are to be maintained.
- 3. All materials are standard.

No.	Date	By	Description

**REVISIONS**

No.	Date	By	Description

**PROPERTY OF ARCHITECT**

Sl. No.	Area (sq. m)	Percentage (%)
1	1000	10.00
2	2000	20.00
3	3000	30.00
4	4000	40.00
5	5000	50.00
6	6000	60.00
7	7000	70.00
8	8000	80.00
9	9000	90.00
10	10000	100.00

**Architect:**  
Arcoop Associates Pvt. Ltd.  
Plot No-36, Sector-22, Gurgaon,  
Haryana, India

**Client:**  
M/S. BANGS PVT. LTD.  
SI. GANAPATI

**Architect's Signature:**  
*[Signature]*

**Owner's Signature:**  
*[Signature]*

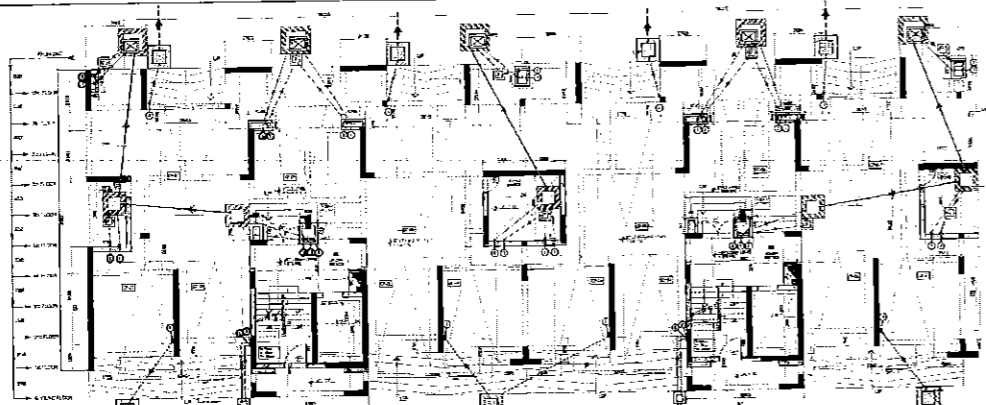
**PROJECT WITH:**  
24.472 Acres  
GROUP HOUSING COLONY  
SECTOR-27  
GURGAON, HARYANA

**Drawing Title:**  
BLOCK-BB  
FLOOR PLANS, AREA DIAGRAMS,  
AREA STATEMENT, ELEVATIONS  
SECTION'S

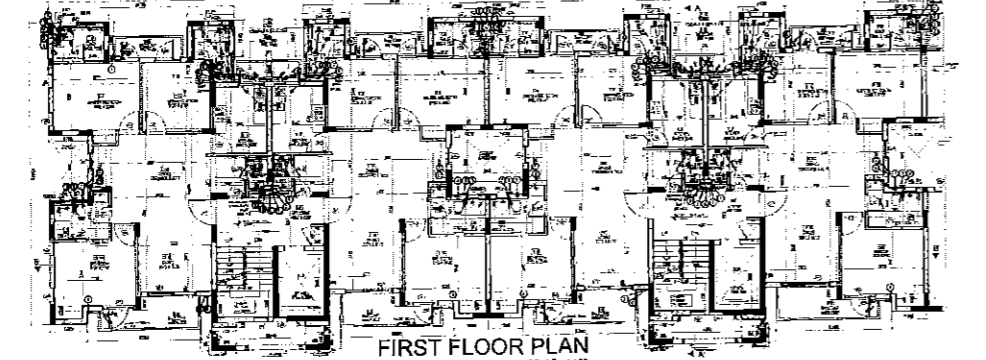
**Drawing No.:**  
A/B8/01

Drawn	Checked

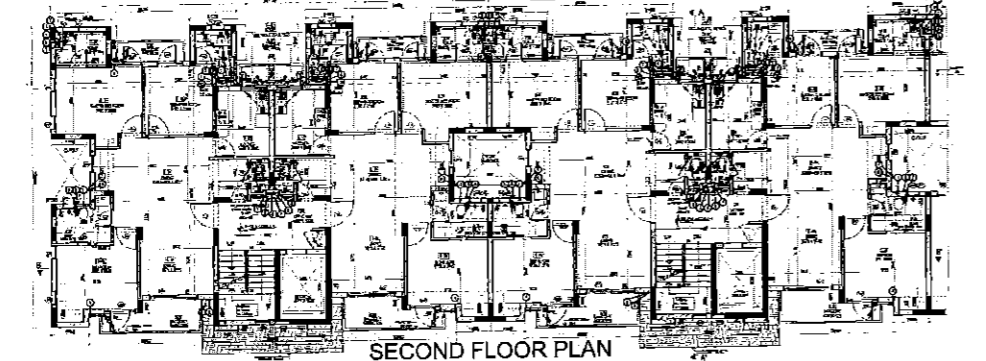
**Date:** 18.08.2019



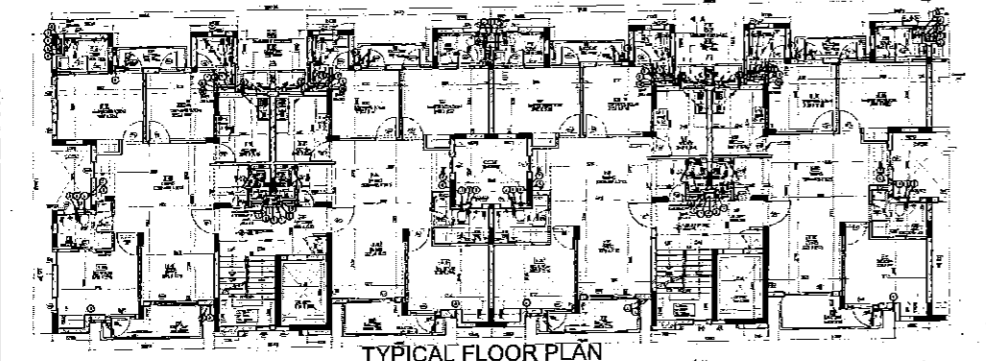
GROUND FLOOR PLAN  
SCALE - 1:100



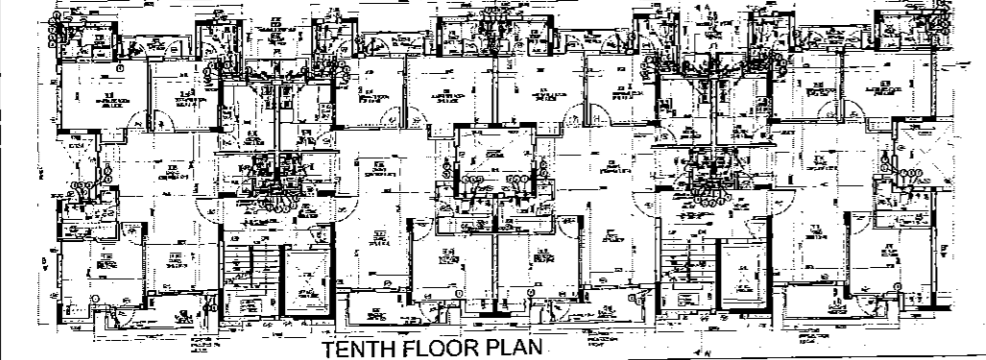
FIRST FLOOR PLAN  
SCALE - 1:100



SECOND FLOOR PLAN  
SCALE - 1:100

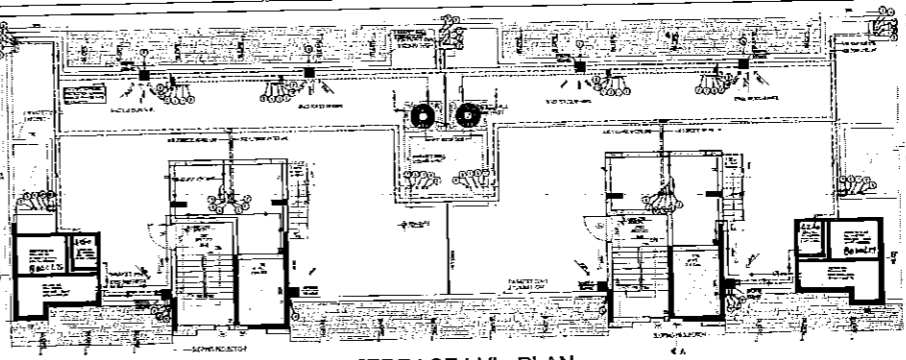


TYPICAL FLOOR PLAN  
(3rd, 4th, 5th, 6th, 7th, 8th & 9th FLOOR) SCALE - 1:100

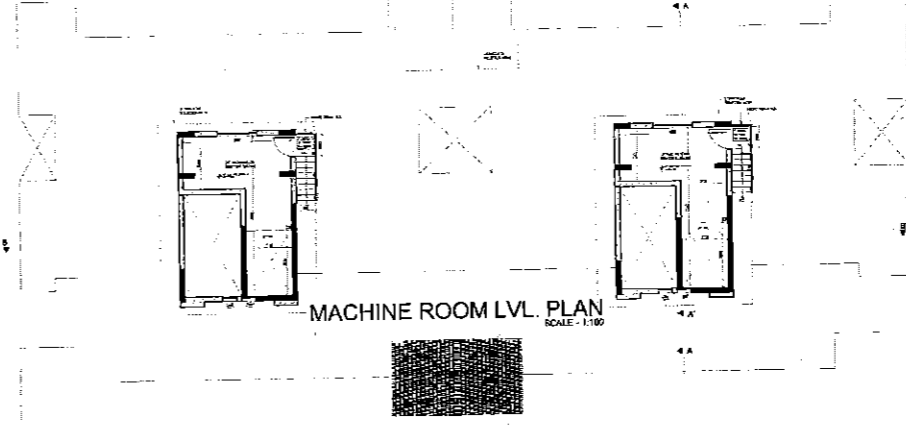


TENTH FLOOR PLAN  
SCALE - 1:100

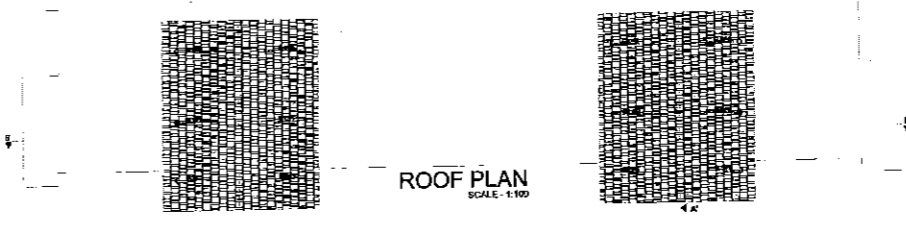
Sl. No.	Particulars	Area (sq. m)	Volume (cu. m)
1	Ground Floor	...	...
2	First Floor	...	...
3	Second Floor	...	...
4	Typical Floor (3rd to 9th)	...	...
5	Tenth Floor	...	...
6	Terrace	...	...
7	Machine Room	...	...
8	Roof	...	...
9	Staircase	...	...
10	Lift Shafts	...	...
11	Corridors	...	...
12	Other	...	...
<b>Total</b>		<b>...</b>	<b>...</b>



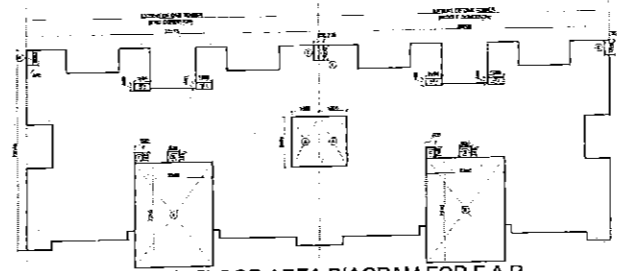
TERRACE LVL. PLAN  
SCALE - 1:100



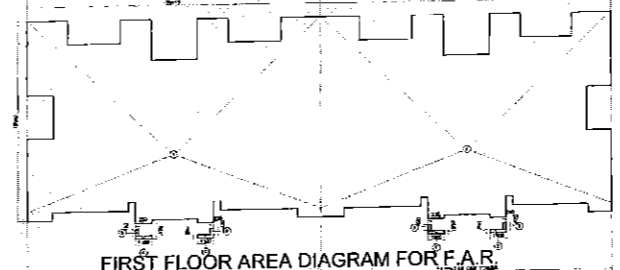
MACHINE ROOM LVL. PLAN  
SCALE - 1:100



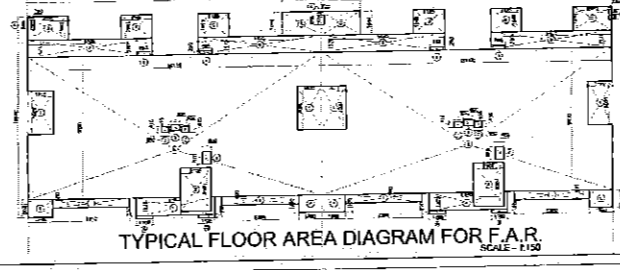
ROOF PLAN  
SCALE - 1:100



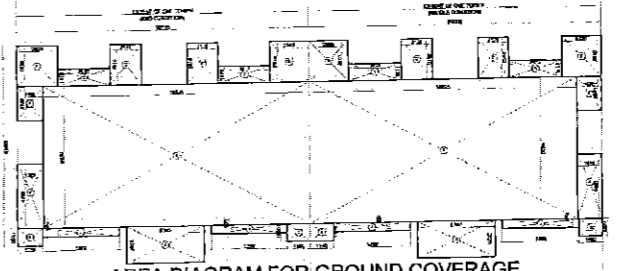
GROUND FLOOR AREA DIAGRAM FOR F.A.R.  
SCALE - 1:100



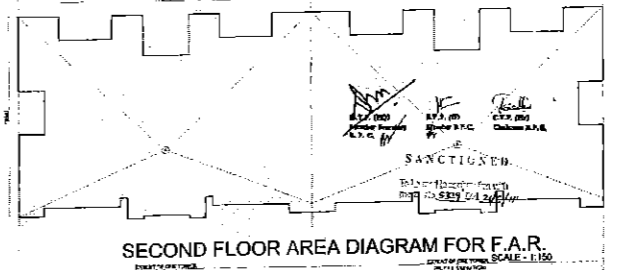
FIRST FLOOR AREA DIAGRAM FOR F.A.R.  
SCALE - 1:100



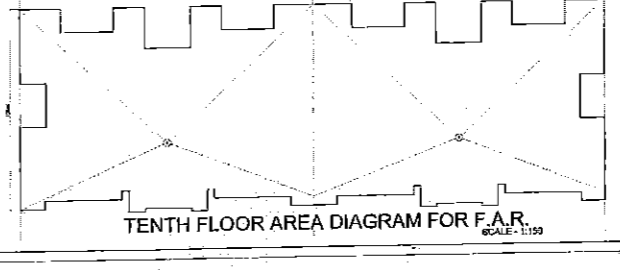
TYPICAL FLOOR AREA DIAGRAM FOR F.A.R.  
SCALE - 1:100



AREA DIAGRAM FOR GROUND COVERAGE  
SCALE - 1:100



SECOND FLOOR AREA DIAGRAM FOR F.A.R.  
SCALE - 1:100



TENTH FLOOR AREA DIAGRAM FOR F.A.R.  
SCALE - 1:100

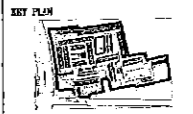
Notes:

- 1. Dimensions are in meters unless otherwise specified.
- 2. All measurements are to be taken as shown.
- 3. All work to be done as per specifications.

No.	Date	By	Description

No.	Date	By	Description

Sl. No.	Particulars	Area (sq. m)	Volume (cu. m)
1	Ground Floor	...	...
2	First Floor	...	...
3	Second Floor	...	...
4	Typical Floor (3rd to 9th)	...	...
5	Tenth Floor	...	...
6	Terrace	...	...
7	Machine Room	...	...
8	Roof	...	...
9	Staircase	...	...
10	Lift Shafts	...	...
11	Corridors	...	...
12	Other	...	...
<b>Total</b>		<b>...</b>	<b>...</b>



Architects:  
Arcop Associates Pvt. Ltd.  
Flat No-36, Sector-27, Gurgaon.  
Noida, Ghaziabad, Meerut, Faridkot, Delhi, Jaipur.  
Client: MS ROOM SOFTWARE PVT. LTD.  
B-7, SAHAY PALLY

Architect's Signature: *[Signature]*  
Engineer's Signature: *[Signature]*

Owner's Signature: *Rajendra Kumar*

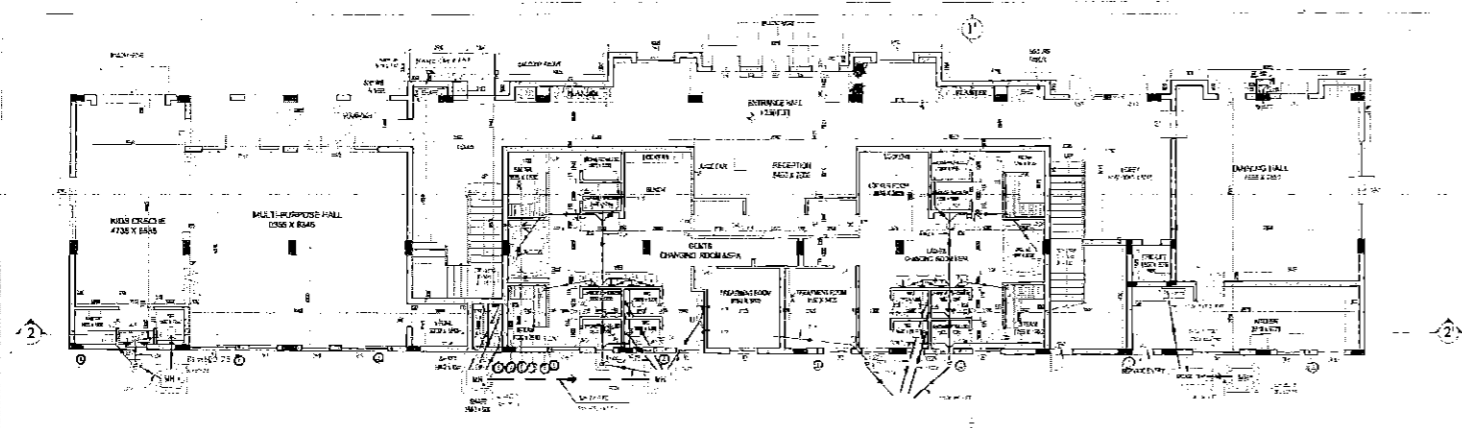
PROJECT TITLE:  
24.447 Acres  
GROUP HOUSING COLONY  
at SECTION-27  
GURGAON, HARYANA

Drawing Title:  
BLOCK-B9-1, B9-2 & B10-1, B10-2,  
BLOCK-B10-3, (G+10)  
FLOOR PLANS, AREA DIAGRAMS,  
AREA STATEMENT

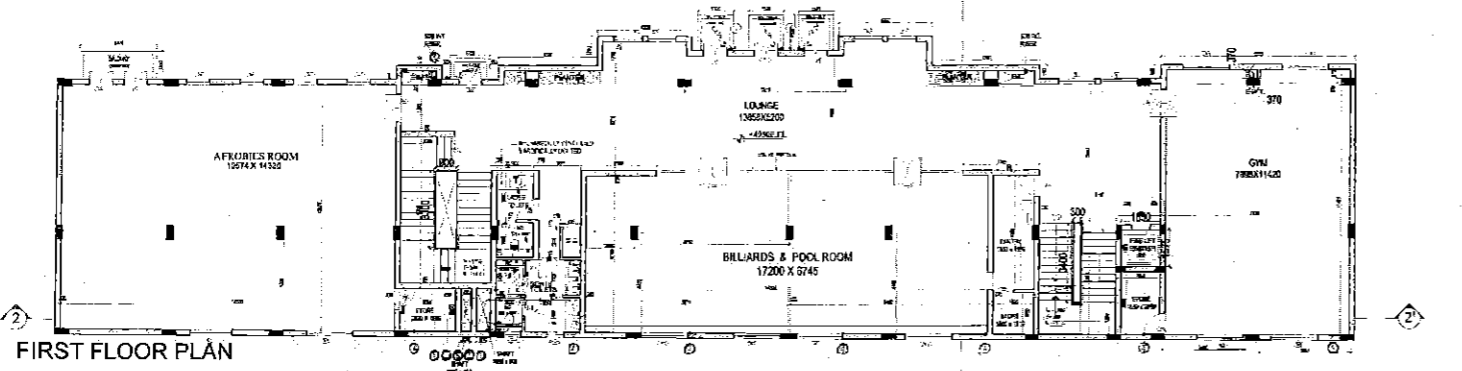
Drawing No.:  
A/B9 & B10/D1

Drawn: *[Name]* Checked: *[Name]*  
Date: *[Date]* Scale: *[Scale]* Revision: *[Revision]*

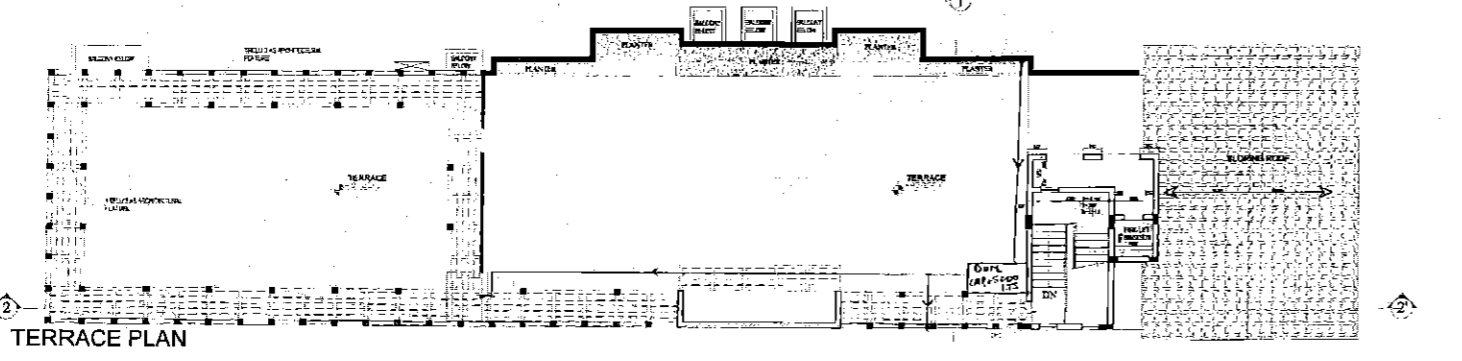




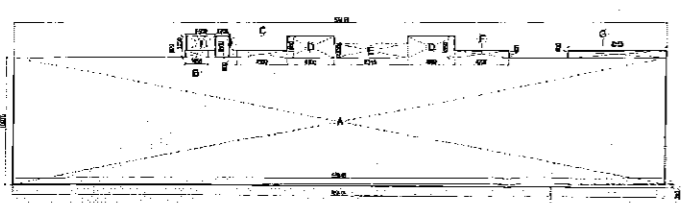
GROUND FLOOR PLAN



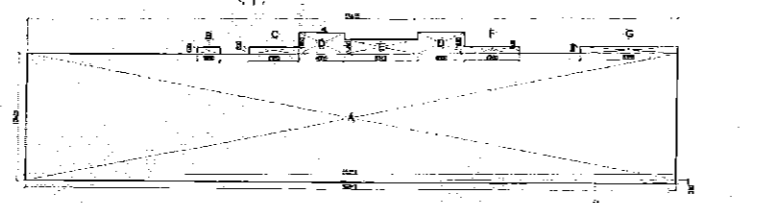
FIRST FLOOR PLAN



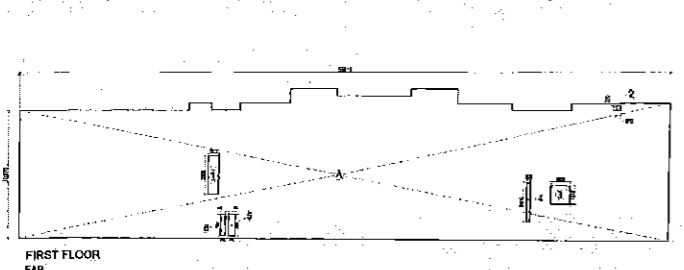
TERRACE PLAN



GROUND COVERAGE



GROUND FLOOR F.A.R.



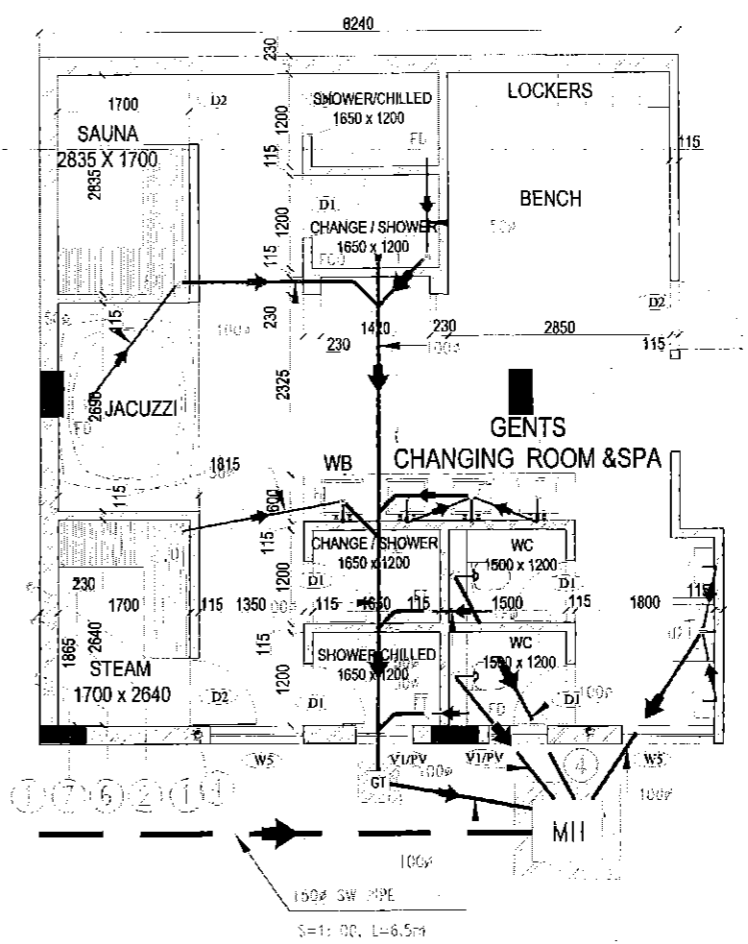
FIRST FLOOR FAR

GROUND COVERAGE				
No.	Coef.	LENGTH (m)	BREADTH (m)	AREA (sqm)
A	0.5	12.272	11.170	137.99
B	1.0	0.600	1.170	0.702
C	1.0	0.600	1.170	0.702
D	1.0	1.800	1.170	2.106
E	0.5	1.200	1.170	0.702
F	1.0	0.600	1.170	0.702
G	1.0	0.600	1.170	0.702
H	0.5	55.815	1.170	32.622
I	1.0	1.200	1.170	1.404
J	1.0	1.200	1.170	1.404
TOTAL ADDITIONS				168.531
TOTAL GROUND COVERAGE				168.531

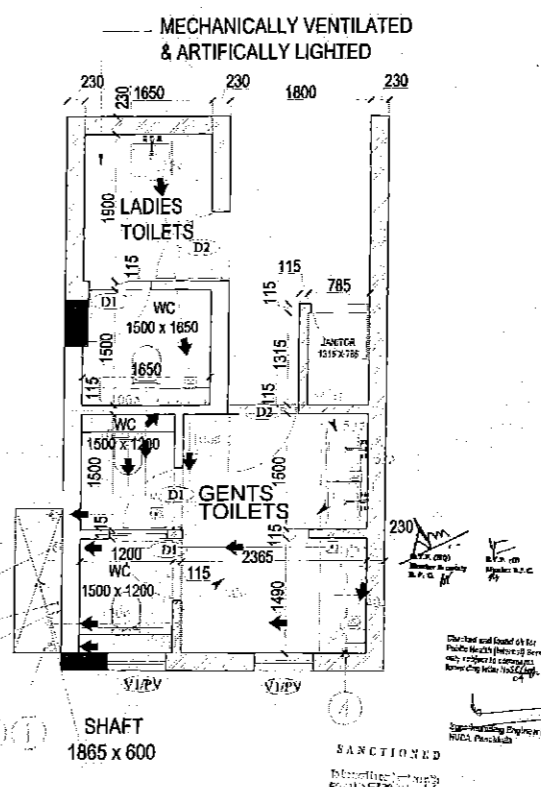
ADDITIONS				
No.	Coef.	LENGTH (m)	BREADTH (m)	AREA (sqm)
A	0.5	12.272	11.170	137.99
B	1.0	0.600	1.170	0.702
C	1.0	0.600	1.170	0.702
D	1.0	1.800	1.170	2.106
E	0.5	1.200	1.170	0.702
F	1.0	0.600	1.170	0.702
G	1.0	0.600	1.170	0.702
H	0.5	55.815	1.170	32.622
I	1.0	1.200	1.170	1.404
J	1.0	1.200	1.170	1.404
TOTAL ADDITIONS				168.531
TOTAL GROUND FLOOR F.A.R.				168.531

GROUND FLOOR F.A.R.				
No.	Coef.	LENGTH (m)	BREADTH (m)	AREA (sqm)
A	0.5	12.272	11.170	137.99
B	1.0	0.600	1.170	0.702
C	1.0	0.600	1.170	0.702
D	1.0	1.800	1.170	2.106
E	0.5	1.200	1.170	0.702
F	1.0	0.600	1.170	0.702
G	1.0	0.600	1.170	0.702
H	0.5	55.815	1.170	32.622
I	1.0	1.200	1.170	1.404
J	1.0	1.200	1.170	1.404
TOTAL ADDITIONS				168.531
TOTAL GROUND FLOOR F.A.R.				168.531

F.A.R. of TOWER	
DESCRIPTION	AREA (sqm)
TOTAL COVERED AREA at GROUND FLOOR	683.870
TOTAL COVERED AREA at FIRST FLOOR	656.193
<b>TOTAL F.A.R.</b>	<b>1319.058</b>



TOILET 1 SCALE: 1:30



TOILET 2 SCALE: 1:30

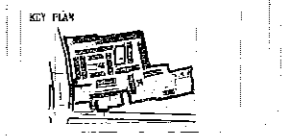
Notes:

- Dimensions are in meters.
- All dimensions are in mm.
- All walls are 200mm thick.

No.	Date	By	Description

DOOR AND WINDOW SCHEDULE

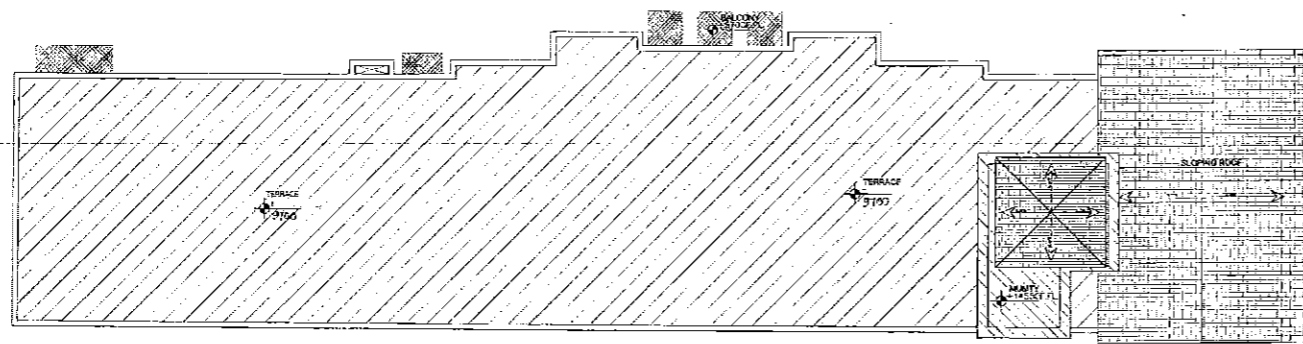
NO.	LEGEND	WIDTH	HEIGHT	GLASS AREA	REMARKS
1	DT	1000	2100	2.100	
2	DT	1000	2100	2.100	
3	DT	1000	2100	2.100	
4	DT	1000	2100	2.100	
5	DT	1000	2100	2.100	
6	DT	1000	2100	2.100	
7	DT	1000	2100	2.100	
8	DT	1000	2100	2.100	
9	DT	1000	2100	2.100	
10	DT	1000	2100	2.100	
11	DT	1000	2100	2.100	
12	DT	1000	2100	2.100	
13	DT	1000	2100	2.100	
14	DT	1000	2100	2.100	
15	DT	1000	2100	2.100	
16	DT	1000	2100	2.100	
17	DT	1000	2100	2.100	



Architects:  
 Arcop Associates Pvt. Ltd.  
 Plot No-38 Sector-32, Gurgaon.  
 The above drawings  
 Montreal, Toronto, New-Delhi, Boston  
 Clients:  
 MS ROBIN SOFTWARE PVT LTD  
 SILE SANJAY PASTI

Architect's Signature:  
  
 Owner's Signature:

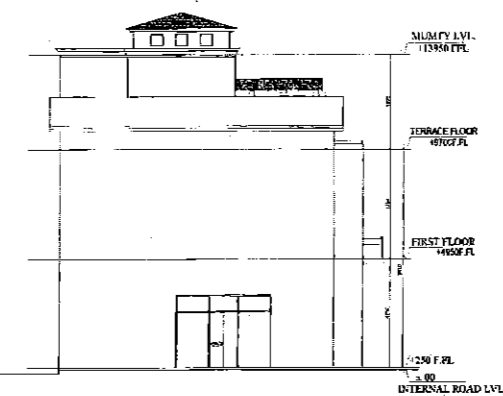
Job Title:  
 24.477 Acres  
 GROUP HOUSING COLONY  
 at SECTOR-77  
 GURGAON, HARYANA  
 Drawing Title:  
 BLOCK 'C'  
 FLOOR PLANS, AREA DIAGRAMS, AREA  
 STATEMENTS  
 Drawing No:  
 A/C/01  
 Drawn:  
 VIKAS  
 Date:  
 21.08.2010  
 Checked:  
 SANJAY  
 Scale:  
 1:100  
 Revisions:



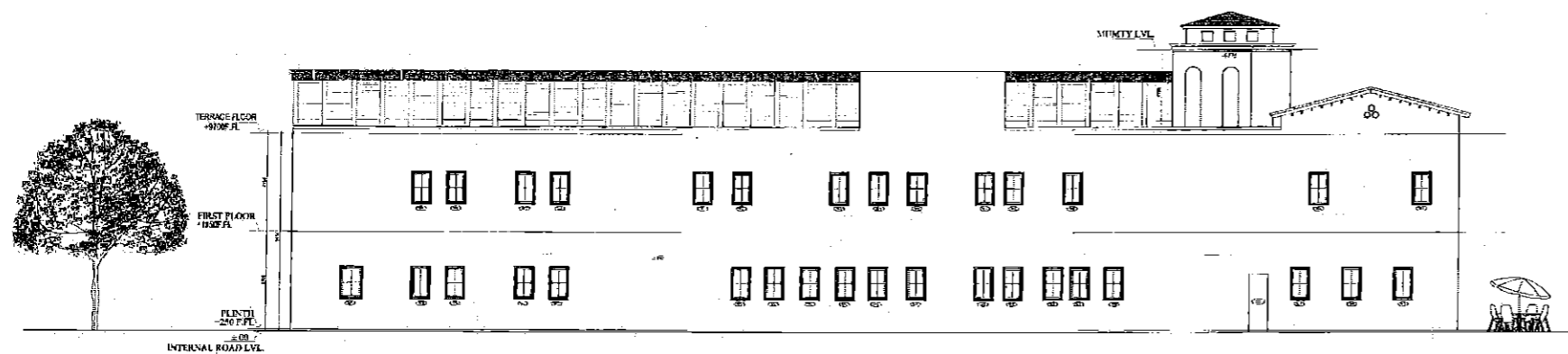
ROOF PLAN



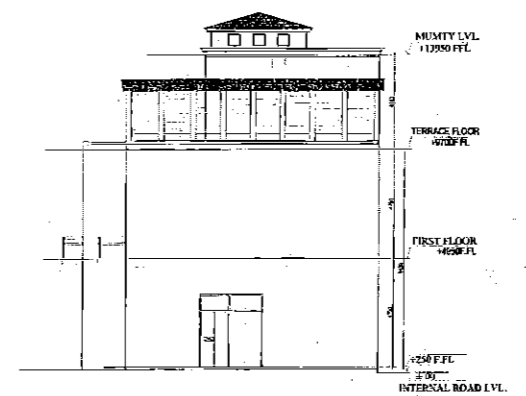
ELEVATION-1



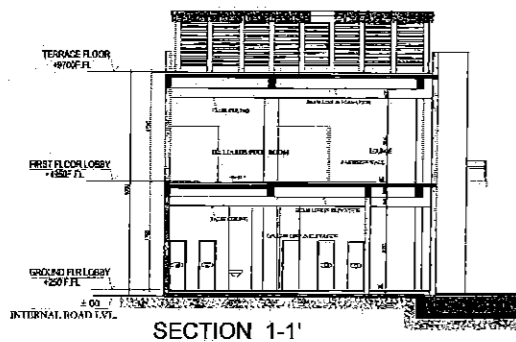
ELEVATION-3



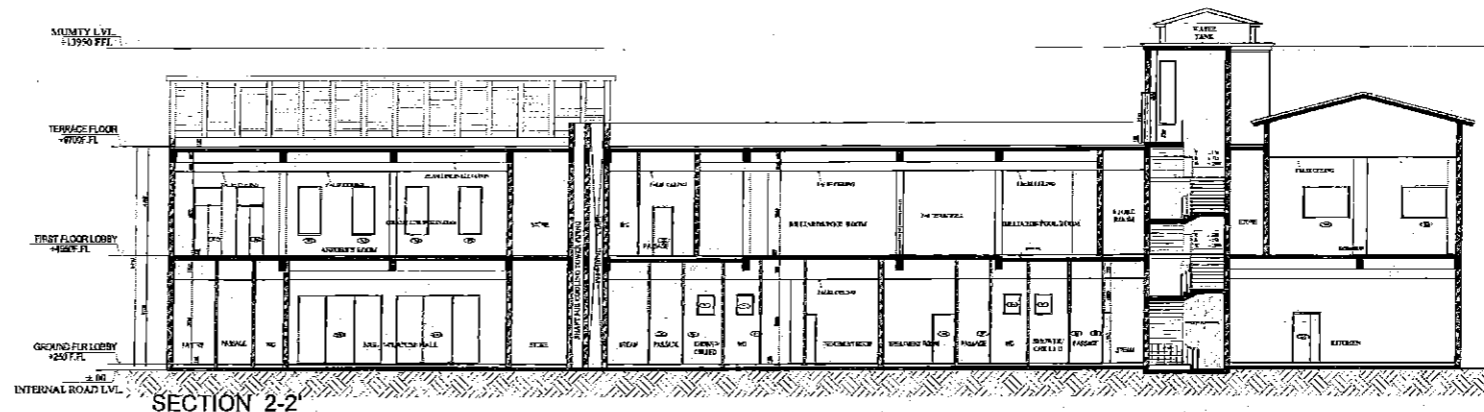
ELEVATION-2



ELEVATION-4



SECTION 1-1



SECTION 2-2

Notes  
 1. As per approved plan  
 2. As per approved plan  
 3. As per approved plan

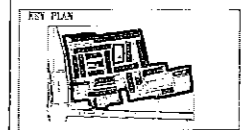
Issues			
No.	Date	By	Description

Revisions			
No.	Date	By	Description

DOOR AND WINDOW SCHEDULE

NO.	MARKING	WIDTH	HEIGHT	GLASS	DETAIL
1	DB	1200	2100	100%	DB
2	DB	1200	2100	100%	DB
3	DB	1200	2100	100%	DB
4	DB	1200	2100	100%	DB
5	DB	1200	2100	100%	DB
6	DB	1200	2100	100%	DB
7	DB	1200	2100	100%	DB
8	DB	1200	2100	100%	DB
9	DB	1200	2100	100%	DB
10	DB	1200	2100	100%	DB
11	DB	1200	2100	100%	DB
12	DB	1200	2100	100%	DB
13	DB	1200	2100	100%	DB
14	DB	1200	2100	100%	DB
15	DB	1200	2100	100%	DB
16	DB	1200	2100	100%	DB
17	DB	1200	2100	100%	DB
18	DB	1200	2100	100%	DB
19	DB	1200	2100	100%	DB
20	DB	1200	2100	100%	DB



Architects: *[Signatures]* SANCTIONED  
 Date: 21/08/2019

Arcoop Associates Pvt. Ltd.  
 Plot No-36, Sector-32, Gurgaon,  
 Haryana 122002  
 Montreal, Toronto, New-Delhi, Reston  
 Clients: -  
 M/S ROBIN SOFTWARE PVT LTD  
 SH. SANJAY PARIKH

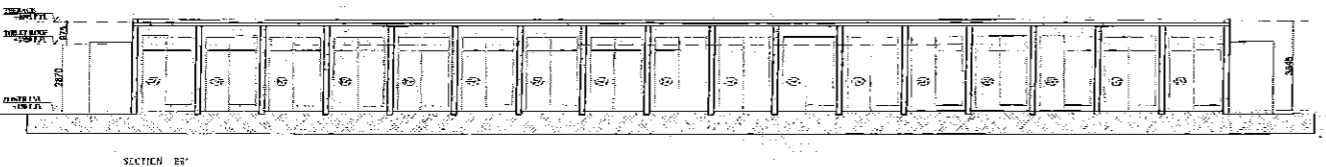

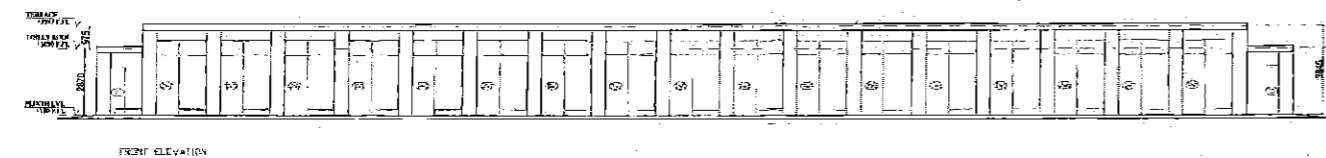
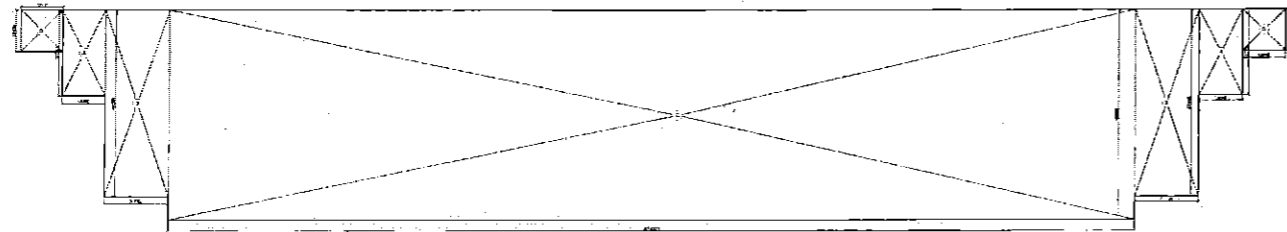
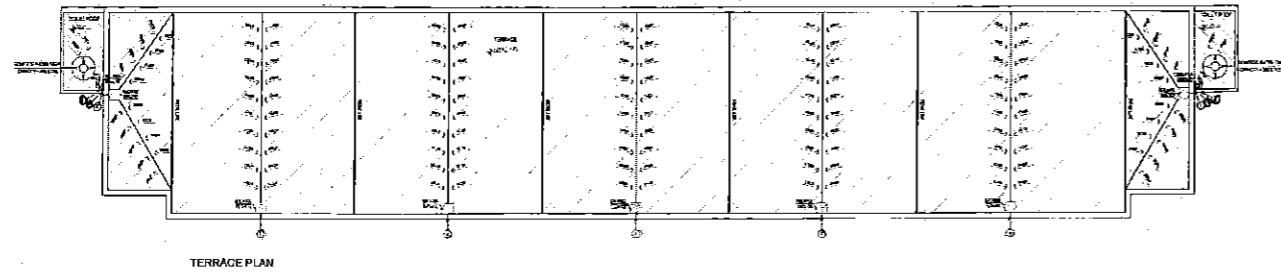
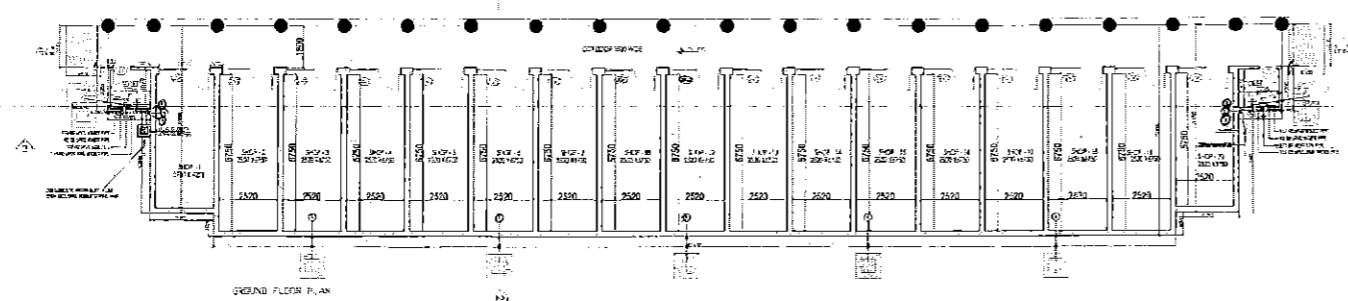
Architect's Signature: *[Signature]*

Owner's Signature: *[Signature]*

Job Title:  
 21.477 Acres  
 GROUP HOUSING COLONY  
 at SECTOR-32  
 GURGAON, HARYANA

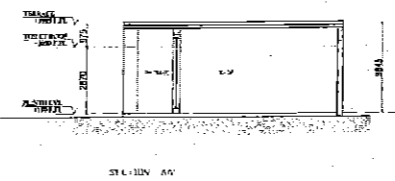
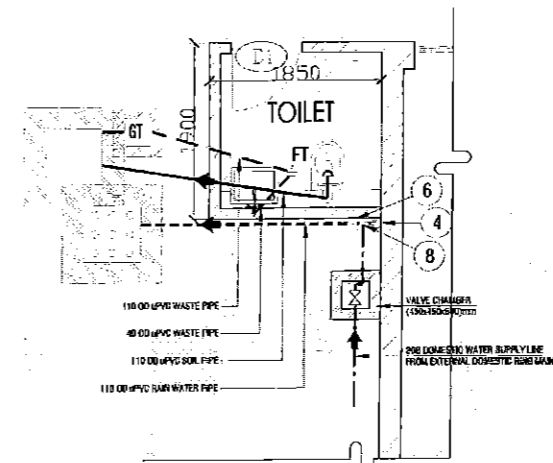
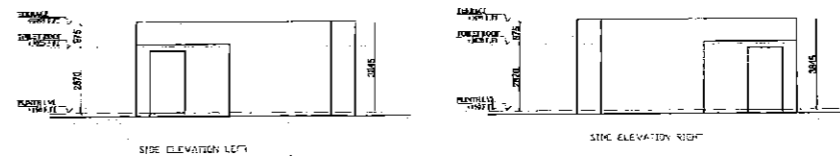
BLOCK C  
 ELEVATIONS AND SECTIONS

Drawing No. A/C/02  
 Drawn: VIJAY  
 Checked: SANJAY  
 Date: 21/08/2019  
 Scale: 1:100  
 Revisions:



GROUND COVERAGE					
<b>ADDITIONS</b>					
No.	Coef.	LENGTH (m)	BREADTH (m)	Nos/ Qty.	AREA (sqm)
A		1.850	3.700	2	13.690
B		2.750	9.080	2	49.940
C		41.480	9.080	1	376.638
D		1.8	1.8	2	6.480
<b>TOTAL ADDITIONS</b>					<b>446.748</b>
<b>SUBTRACTIONS</b>					
No.	Coef.	LENGTH (m)	BREADTH (m)	Nos/ Qty.	AREA (sqm)
<b>TOTAL SUBTRACTIONS</b>					<b>0.000</b>
<b>TOTAL COVERED AREA</b>					<b>446.748</b>

F.A.R. at GROUND FLOOR					
<b>ADDITIONS</b>					
No.	Coef.	LENGTH (m)	BREADTH (m)	Nos/ Qty.	AREA (sqm)
A		1.850	3.700	2	13.690
B		2.750	9.080	2	49.940
C		41.480	9.080	1	376.638
<b>TOTAL ADDITIONS</b>					<b>440.268</b>
<b>SUBTRACTIONS</b>					
No.	Coef.	LENGTH (m)	BREADTH (m)	Nos/ Qty.	AREA (sqm)
<b>TOTAL SUBTRACTIONS</b>					<b>0.000</b>
<b>TOTAL COVERED AREA AT GROUND FLOOR</b>					<b>440.268</b>



Notes:  
 1. All dimensions are in meters.  
 2. All elevations are in meters above ground level.  
 3. All heights are in meters.

Issues			
No.	Date	By	Description

Revisions			
No.	Date	By	Description

**PLUMBING WORK NOTES:**  
 1. ALL PIPES TO BE GALVANIZED.  
 2. THE JOINTS SHALL BE MADE BY WELDING OR BY SOLDERING.  
 3. ALL PIPES SHALL BE SUPPORTED BY WALLS OR CEILING OR FLOOR.  
 4. ALL PIPES SHALL BE SUPPORTED BY WALLS OR CEILING OR FLOOR.  
 5. CONTRACTOR SHALL VERIFY ALL DIMENSIONS AT SITE BEFORE COMMENCING WORK.

**PLUMBING NOTES:**  
 1. ALL PIPES TO BE GALVANIZED.  
 2. THE JOINTS SHALL BE MADE BY WELDING OR BY SOLDERING.  
 3. ALL PIPES SHALL BE SUPPORTED BY WALLS OR CEILING OR FLOOR.  
 4. ALL PIPES SHALL BE SUPPORTED BY WALLS OR CEILING OR FLOOR.  
 5. CONTRACTOR SHALL VERIFY ALL DIMENSIONS AT SITE BEFORE COMMENCING WORK.

**SCHEDULE OF PERKS:**

PK NO.	DESCRIPTION
1	110 ØD UPVC SAN WATER PIPE
2	48 ØD UPVC WASTE PIPE
3	110 ØD UPVC SOIL PIPE
4	110 ØD UPVC SAN WATER PIPE
5	VALVE CHAMBER
6	PLUMBING FITTINGS

**STAIR FLOOR LEGEND:**

SYMBOL	DESCRIPTION

**SCHEDULE OF OPENINGS**

S. No.	LEND	WIDTH (MM)	CALL LVL. (MM)	LENGTH LVL. (MM)
1	D1	750		2150
2	DW1	2250		3345
3	V1	600	1800	2400

Architect:  
**Arco Associates Pvt. Ltd.**  
 Plot No-78, Sector-77, Gurgaon  
 Noida, Gurgaon  
 Mohali, Chandigarh, New-Delhi, Rohtak

Client:  
**MS ROBIN SOFTWARE PVT LTD**  
**SH SANJAY PASSI**

Architect Signature: *[Signature]*  
 Owner Signature: *[Signature]*

Job Title:  
**24-477 Arco GROUP HOUSING COLONY**  
**at SECTOR-77**  
**GURGAON, HARYANA**

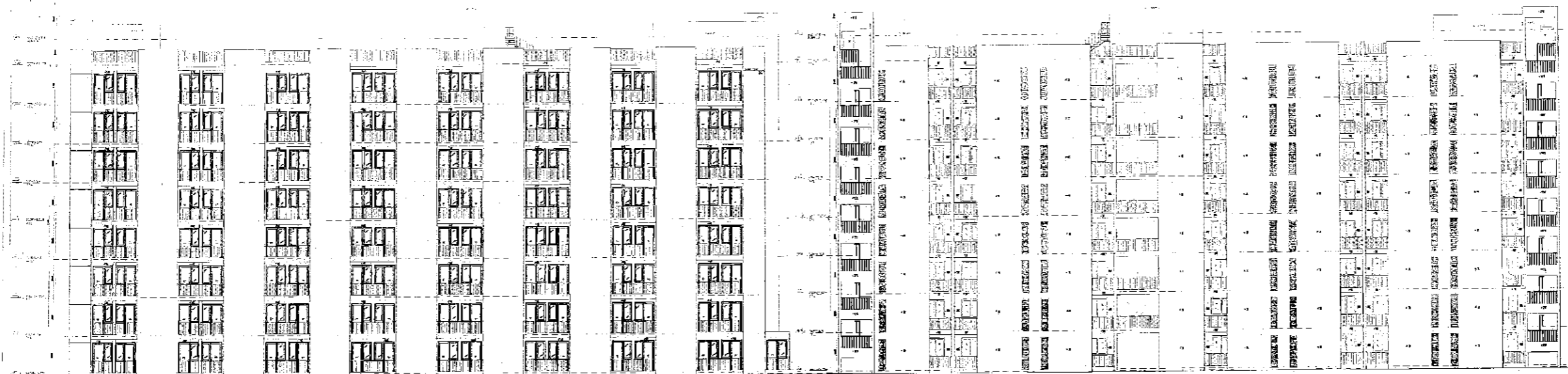
Drawing Title:  
**BLOCK D**  
**FLOOR PLANS AREA DIAGRAMS AREA STATEMENTS,**  
**TOILET DETAILS ELEVATIONS & SECTIONS (OFF PLAN)**

Drawing No.: **A/11/01**  
 Drawn: **ESMU** Checked: **SANJAY**  
 Date: **21.08.2010** Scale: **1:100** Revisors: **[Signature]**

Checked and found ok for:  
 Mr. Sanjay Passi  
 Mr. Arco Associates Pvt. Ltd.  
 Mr. Arco Associates Pvt. Ltd.

Sanctioned:  
 Mr. Arco Associates Pvt. Ltd.  
 Mr. Arco Associates Pvt. Ltd.





REAR ELEVATION

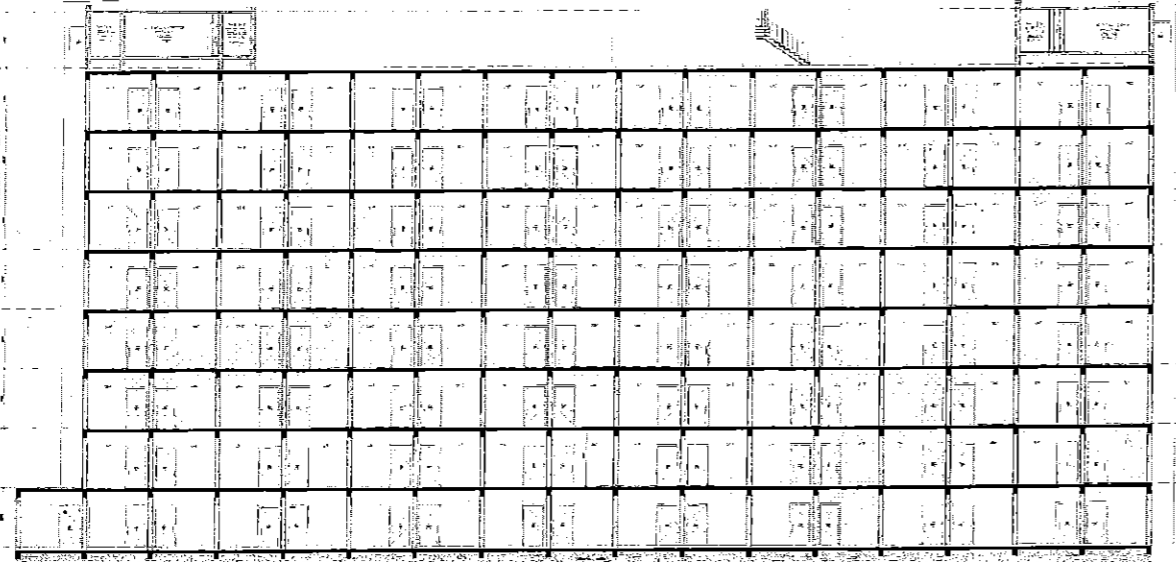
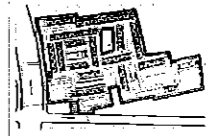
FRONT ELEVATION

SCHEDULE OF OPENINGS

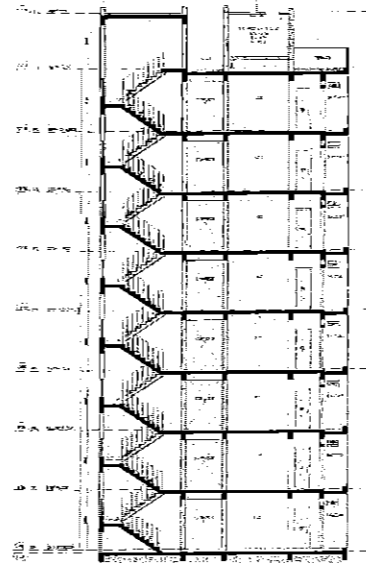
NO.	TYPE	NO.	SIZE	AREA
1.	DOOR	20	2.00 x 2.10	42.00
2.	DOOR	10	1.80 x 2.10	37.80
3.	DOOR	10	1.80 x 2.10	37.80
4.	DOOR	10	1.80 x 2.10	37.80
5.	DOOR	10	1.80 x 2.10	37.80
6.	DOOR	10	1.80 x 2.10	37.80
7.	DOOR	10	1.80 x 2.10	37.80
8.	DOOR	10	1.80 x 2.10	37.80
9.	DOOR	10	1.80 x 2.10	37.80
10.	DOOR	10	1.80 x 2.10	37.80
11.	DOOR	10	1.80 x 2.10	37.80
12.	DOOR	10	1.80 x 2.10	37.80
13.	DOOR	10	1.80 x 2.10	37.80
14.	DOOR	10	1.80 x 2.10	37.80
15.	DOOR	10	1.80 x 2.10	37.80
16.	DOOR	10	1.80 x 2.10	37.80
17.	DOOR	10	1.80 x 2.10	37.80
18.	DOOR	10	1.80 x 2.10	37.80
19.	DOOR	10	1.80 x 2.10	37.80
20.	DOOR	10	1.80 x 2.10	37.80
21.	DOOR	10	1.80 x 2.10	37.80
22.	DOOR	10	1.80 x 2.10	37.80
23.	DOOR	10	1.80 x 2.10	37.80
24.	DOOR	10	1.80 x 2.10	37.80
25.	DOOR	10	1.80 x 2.10	37.80
26.	DOOR	10	1.80 x 2.10	37.80
27.	DOOR	10	1.80 x 2.10	37.80
28.	DOOR	10	1.80 x 2.10	37.80
29.	DOOR	10	1.80 x 2.10	37.80
30.	DOOR	10	1.80 x 2.10	37.80
31.	DOOR	10	1.80 x 2.10	37.80
32.	DOOR	10	1.80 x 2.10	37.80
33.	DOOR	10	1.80 x 2.10	37.80
34.	DOOR	10	1.80 x 2.10	37.80
35.	DOOR	10	1.80 x 2.10	37.80
36.	DOOR	10	1.80 x 2.10	37.80
37.	DOOR	10	1.80 x 2.10	37.80
38.	DOOR	10	1.80 x 2.10	37.80
39.	DOOR	10	1.80 x 2.10	37.80
40.	DOOR	10	1.80 x 2.10	37.80
41.	DOOR	10	1.80 x 2.10	37.80
42.	DOOR	10	1.80 x 2.10	37.80
43.	DOOR	10	1.80 x 2.10	37.80
44.	DOOR	10	1.80 x 2.10	37.80
45.	DOOR	10	1.80 x 2.10	37.80
46.	DOOR	10	1.80 x 2.10	37.80
47.	DOOR	10	1.80 x 2.10	37.80
48.	DOOR	10	1.80 x 2.10	37.80
49.	DOOR	10	1.80 x 2.10	37.80
50.	DOOR	10	1.80 x 2.10	37.80
51.	DOOR	10	1.80 x 2.10	37.80
52.	DOOR	10	1.80 x 2.10	37.80
53.	DOOR	10	1.80 x 2.10	37.80
54.	DOOR	10	1.80 x 2.10	37.80
55.	DOOR	10	1.80 x 2.10	37.80
56.	DOOR	10	1.80 x 2.10	37.80
57.	DOOR	10	1.80 x 2.10	37.80
58.	DOOR	10	1.80 x 2.10	37.80
59.	DOOR	10	1.80 x 2.10	37.80
60.	DOOR	10	1.80 x 2.10	37.80
61.	DOOR	10	1.80 x 2.10	37.80
62.	DOOR	10	1.80 x 2.10	37.80
63.	DOOR	10	1.80 x 2.10	37.80
64.	DOOR	10	1.80 x 2.10	37.80
65.	DOOR	10	1.80 x 2.10	37.80
66.	DOOR	10	1.80 x 2.10	37.80
67.	DOOR	10	1.80 x 2.10	37.80
68.	DOOR	10	1.80 x 2.10	37.80
69.	DOOR	10	1.80 x 2.10	37.80
70.	DOOR	10	1.80 x 2.10	37.80
71.	DOOR	10	1.80 x 2.10	37.80
72.	DOOR	10	1.80 x 2.10	37.80
73.	DOOR	10	1.80 x 2.10	37.80
74.	DOOR	10	1.80 x 2.10	37.80
75.	DOOR	10	1.80 x 2.10	37.80
76.	DOOR	10	1.80 x 2.10	37.80
77.	DOOR	10	1.80 x 2.10	37.80
78.	DOOR	10	1.80 x 2.10	37.80
79.	DOOR	10	1.80 x 2.10	37.80
80.	DOOR	10	1.80 x 2.10	37.80
81.	DOOR	10	1.80 x 2.10	37.80
82.	DOOR	10	1.80 x 2.10	37.80
83.	DOOR	10	1.80 x 2.10	37.80
84.	DOOR	10	1.80 x 2.10	37.80
85.	DOOR	10	1.80 x 2.10	37.80
86.	DOOR	10	1.80 x 2.10	37.80
87.	DOOR	10	1.80 x 2.10	37.80
88.	DOOR	10	1.80 x 2.10	37.80
89.	DOOR	10	1.80 x 2.10	37.80
90.	DOOR	10	1.80 x 2.10	37.80
91.	DOOR	10	1.80 x 2.10	37.80
92.	DOOR	10	1.80 x 2.10	37.80
93.	DOOR	10	1.80 x 2.10	37.80
94.	DOOR	10	1.80 x 2.10	37.80
95.	DOOR	10	1.80 x 2.10	37.80
96.	DOOR	10	1.80 x 2.10	37.80
97.	DOOR	10	1.80 x 2.10	37.80
98.	DOOR	10	1.80 x 2.10	37.80
99.	DOOR	10	1.80 x 2.10	37.80
100.	DOOR	10	1.80 x 2.10	37.80

FLOOR LEVELS

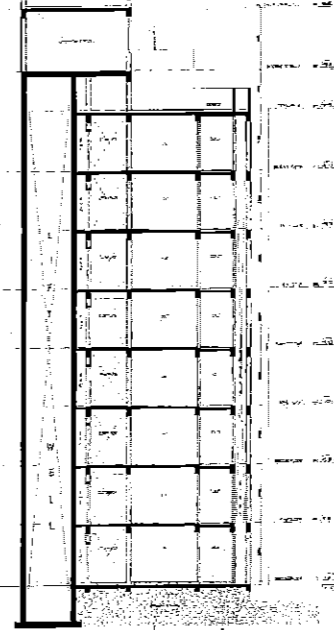
1.	GROUND FLOOR	+ 150 LVL.
2.	FIRST FLOOR	+ 3150 LVL.
3.	SECOND FLOOR	+ 6150 LVL.
4.	THIRD FLOOR	+ 9150 LVL.
5.	FOURTH FLOOR	+ 12150 LVL.
6.	FIFTH FLOOR	+ 15150 LVL.
7.	SIXTH FLOOR	+ 18150 LVL.
8.	SEVENTH FLOOR	+ 21150 LVL.
9.	TERRACE FLOOR	+ 24250 LVL.
10.	MACHINE FLOOR	+ 26250 LVL.
11.	MUMTY FLOOR	+ 27050 LVL.



SECTION C-C



SECTION A-A



SECTION B-B  
SANCTIONED

APPROVED BY: [Signature]  
DATE: [Date]  
SCALE: [Scale]

PROJECT: [Project Name]  
CLIENT: [Client Name]  
DESIGNER: [Designer Name]  
DATE: [Date]  
SCALE: [Scale]

*Ravi Kumar*

PROJECT NO. [Number]  
DRAWING NO. [Number]

Notes

- 1. Practices are not to be used
- 2. All Notes are correct

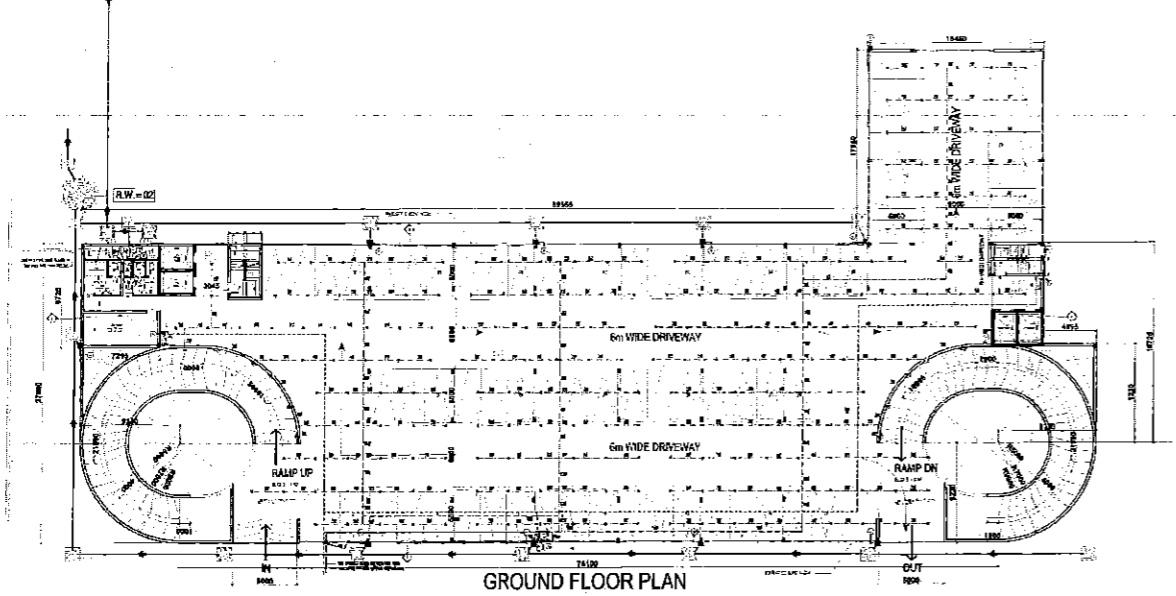
Issues	
No.	Date By Description

Revisions	
No.	Date By Description

S. No.	LEGOID	WIDTH (mm)	CELL LVL (mm)	UNIT LVL (mm)
1.	103	1000	---	2400
2.	102	900	---	2400
3.	101	800	---	2400
4.	100	700	---	2400
5.	99	600	---	2400

LEVEL CHART	
1.	GROUND FLOOR + 150 LVL
2.	FIRST FLOOR + 3050 LVL
3.	SECOND FLOOR + 5950 LVL
4.	THIRD FLOOR + 8850 LVL
5.	FOURTH FLOOR + 11750 LVL
6.	FIFTH FLOOR + 14650 LVL
7.	SIXTH FLOOR + 17550 LVL
8.	SEVENTH FLOOR + 20450 LVL
9.	EIGHTH FLOOR + 23350 LVL
10.	NINTH FLOOR + 26250 LVL
11.	TENTH FLOOR + 29150 LVL
12.	TERRACE FLOOR + 32000 LVL
13.	MACHINE FLOOR + 33900 LVL



NO OF CAR PARKING PER FLOOR = 70  
 TOTAL NO OF CAR PARKING PROVIDED = 70x11 = 770

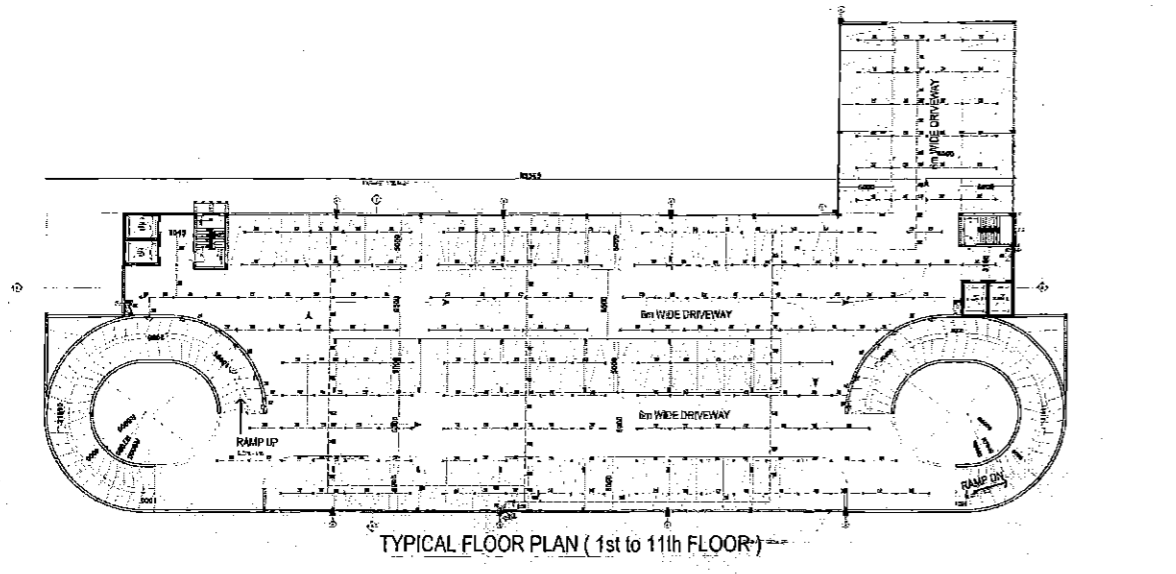
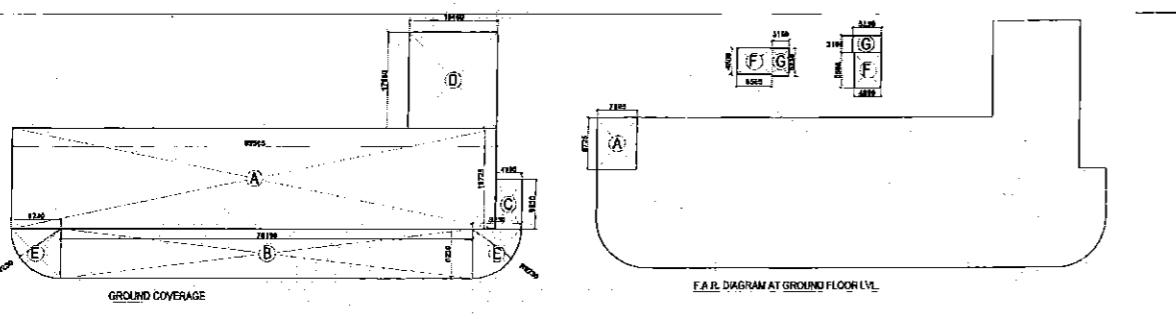
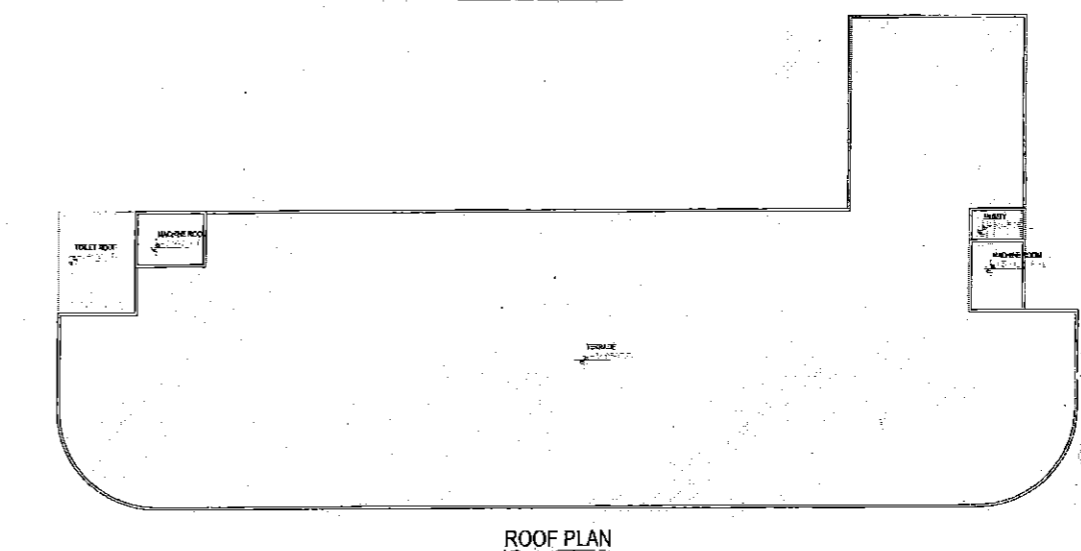
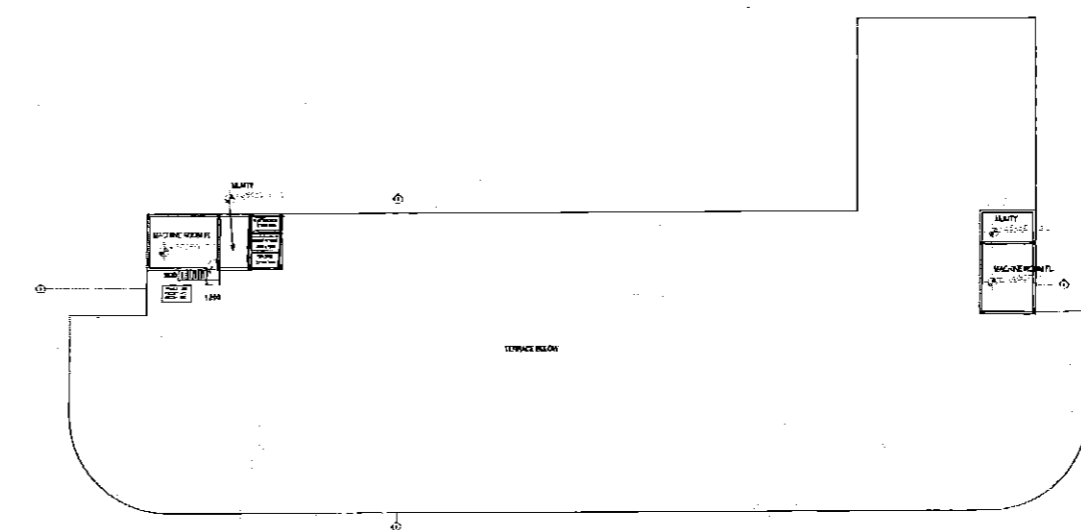
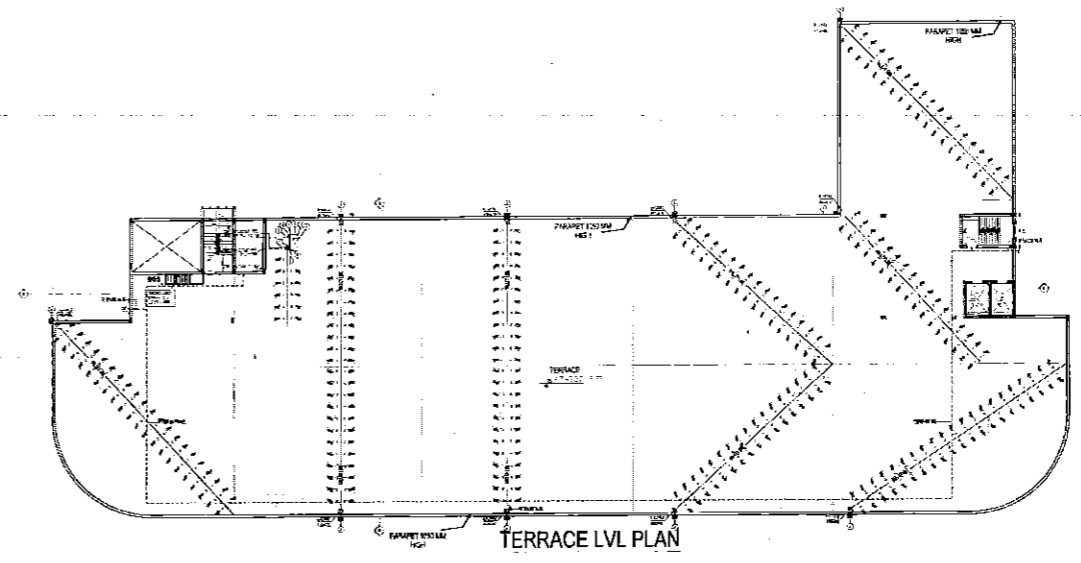
GROUND COVERAGE				
No.	Coef.	LENGTH (m)	BREADTH (m)	AREA (sqm)
A	89.763	18.725	1	1677.105
B	76.112	9.230	1	702.468
C	4.995	9.230	1	46.104
D	18.483	17.960	1	205.822
E	9.230	0.250	2	133.750
TOTAL ADDITIONS				2864.983
SUBTRACTIONS				0.000
TOTAL SUBTRACTIONS				0.000
TOTAL COVERED AREA				2864.983

F.A.R. at GROUND FLOOR				
No.	Coef.	LENGTH (m)	BREADTH (m)	AREA (sqm)
A	7.255	8.725	1	70.844
TOTAL ADDITIONS				70.844
SUBTRACTIONS				0.000
TOTAL SUBTRACTIONS				0.000
TOTAL F.A.R. AT GROUND FLOOR				70.844

PARKING AREA AT ALL FLOOR				
No.	Coef.	AREA	No. of Qty.	AREA (sqm)
A	2854.063	12	34249.756	
TOTAL ADDITIONS				34249.756
SUBTRACTIONS				0.000
TOTAL SUBTRACTIONS				0.000
TOTAL PARKING AREA AT ALL FLOOR				34249.756




Sanctioned  
 Project Engineer  
 22/07/2010

KEY PLAN

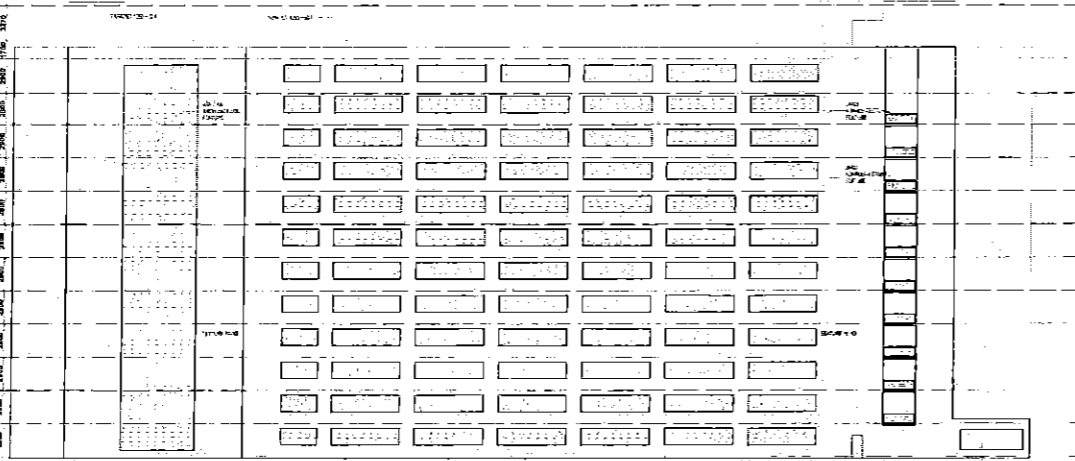
ARCOP ASSOCIATES PVT. LTD.  
 Plot No-56, Sector-32, Gurgaon,  
 Haryana, India  
 Client: H.S. ROOR SOFTWARE PVT LIMITED  
 SH SHARAY PASSI

Architect's Signature  
 Owner's Signature  
 22/07/2010


Job Title  
 24.477 Acres  
 GROUND FLOORING PLAN  
 at SECTION-77  
 GURGAON, HARYANA  
 Drawing Title  
 M.I.C.P.  
 PLANS AND AREA CHART  
 Drawn by  
 A/R/01  
 Checked  
 KSHITHI SARAY  
 Date  
 22/07/2010  
 Scale  
 1:500



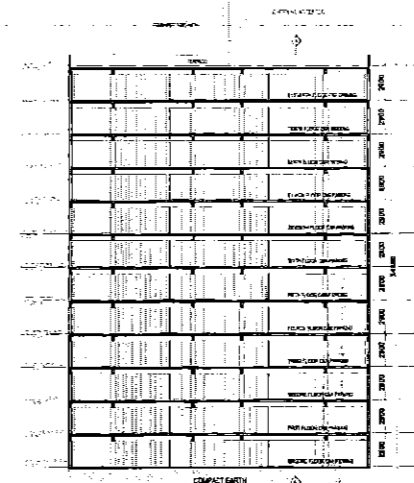
ELEVATION 1



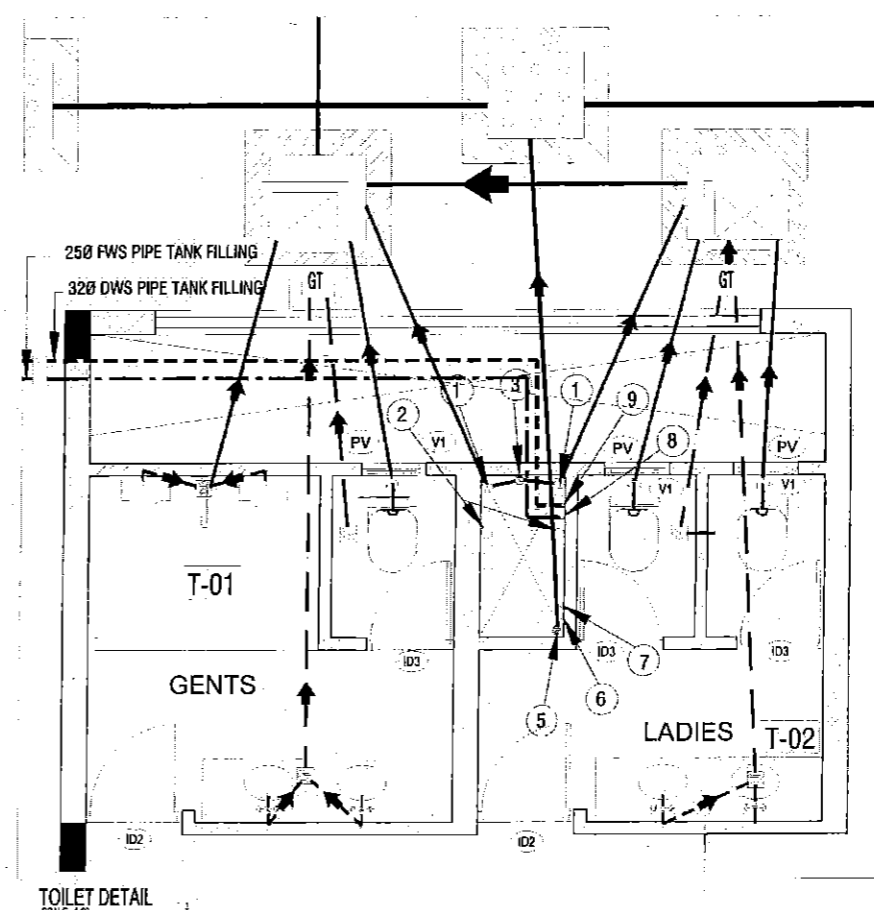
ELEVATION 2



SECTION A-A'



SECTION B-B'



TOILET DETAIL  
SCALE: 1:20

Notes:  
 1. Dimensions are in mm unless otherwise stated.  
 2. All dimensions are to face unless otherwise stated.  
 3. All dimensions are to be checked on site.

No.	Date	By	Description
Revisions			

S.No.	LEGOED	WIDTH (MM)	CELL LVL (MM)	INTEL. LVL (MM)
1.	FD1	1000		2400
2.	ID2	900		2400
3.	ID3	800		2150
4.	FD1	1000		2400
5.	VI	800	1800	2400

LEVELS CHART		
1.	GROUND FLOOR	+ 150 LVL
2.	FIRST FLOOR	+ 3050 LVL
3.	SECOND FLOOR	+ 5950 LVL
4.	THIRD FLOOR	+ 8850 LVL
5.	FOURTH FLOOR	+ 11750 LVL
6.	FIFTH FLOOR	+ 14650 LVL
7.	SIXTH FLOOR	+ 17550 LVL
8.	SEVENTH FLOOR	+ 20450 LVL
9.	EIGHTH FLOOR	+ 23350 LVL
10.	NINTH FLOOR	+ 26250 LVL
11.	TENTH FLOOR	+ 29150 LVL
12.	TERRACE FLOOR	+ 32000 LVL
13.	MACHINE FLOOR	+ 33800 LVL

KEY PLAN



Architects -  
**Areop Associates Pvt. Ltd.**  
 Plot No-26, Sector-32, Gurgaon,  
 Haryana, India  
 Montreal, Toronto, New Delhi, Boston

Client -  
**M/S ROBIN SOFTWARE PVT LTD**  
 DL SANJAY PAPER

Architect's Signature: \_\_\_\_\_  
 Owner's Signature: \_\_\_\_\_

Job Title  
 54.477 Acres  
**GROUP HOUSING COLONY**  
 at SECTOR-37  
 GURGAON, HARYANA

Drawing Title  
**MLCP**  
**SECTION AND ELEVATION**

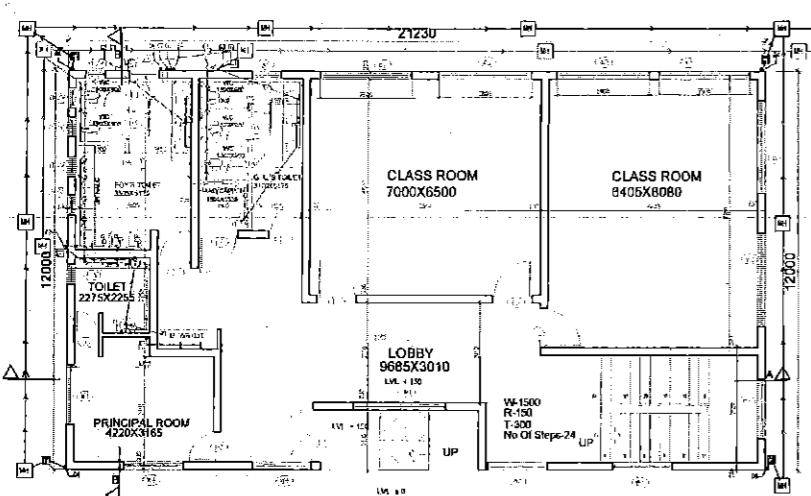
Drawing No.  
**A/E/02**

Drawn  
**ESR/02**

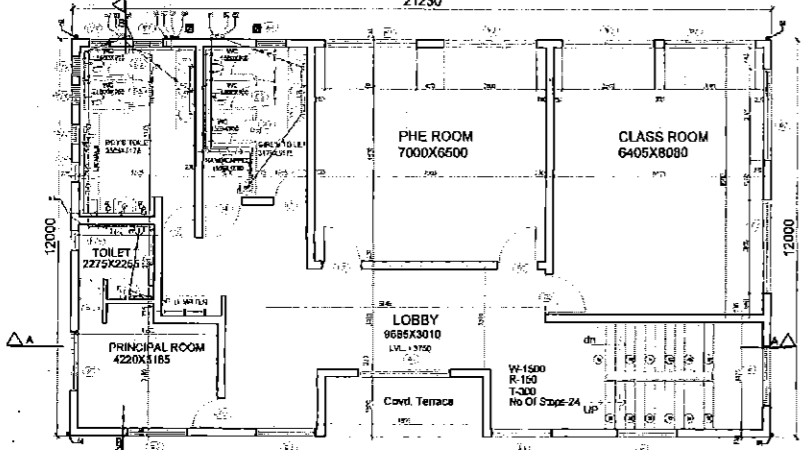
Checked  
**SANJAY**

Date  
 28.07.2010

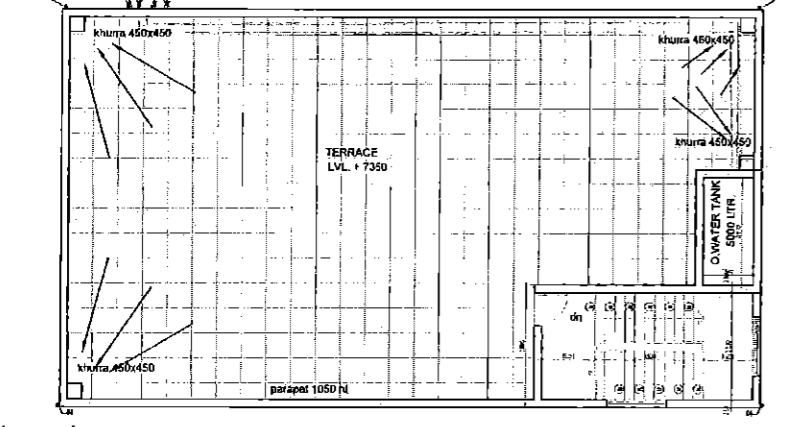
Scale  
 1:200



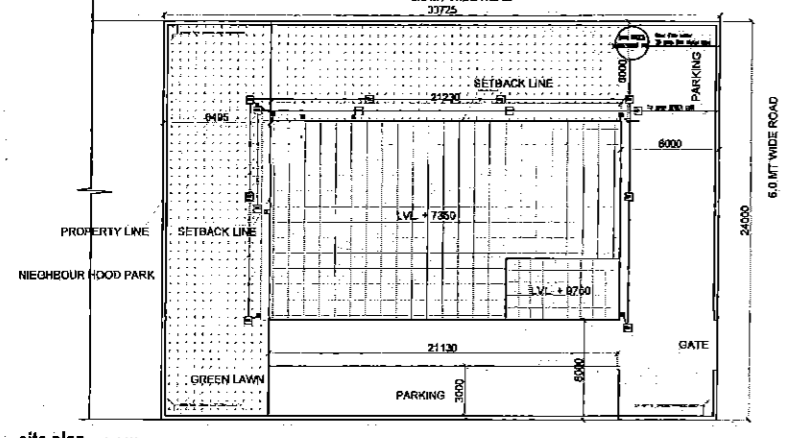
Ground floor plan



first floor plan



terrace plan

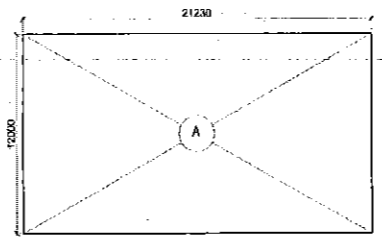


site plan scale 1:200

SANCTIONED

To be used in connection with  
Plan No. 5321 D/L 24/14

Architects:  
Anoop K. Sharma  
Member R.P.C.  
Chaitanya B.P.C.



COVERED AREA CALCULATION DIAGRAM scale 1:200

ABSTRACT			
TOTAL SITE AREA	0.2 ACRES	808.354	SQ.M
PARAMETERS	PERMISSIBLE	PROPOSED	
GROUND COVERAGE	33%	267.660	SQ.M
F.A.R	1	264.76	SQ.M
		509.52	SQ.M

GROUND COVERAGE				
ADDITIONS	No.	Coef.	LENGTH (m)	BREADTH (m)
A	1		21.230	12.000
TOTAL ADDITIONS				254.760

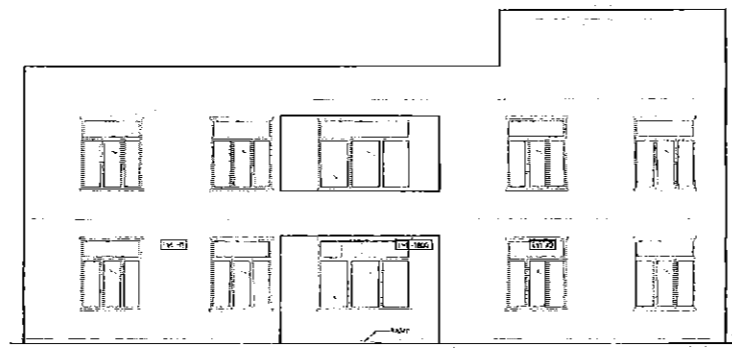
SUBTRACTIONS				
No.	Coef.	LENGTH (m)	BREADTH (m)	AREA (sqm)
TOTAL SUBTRACTIONS				0.000
TOTAL COVERED AREA				254.760

TOWERS

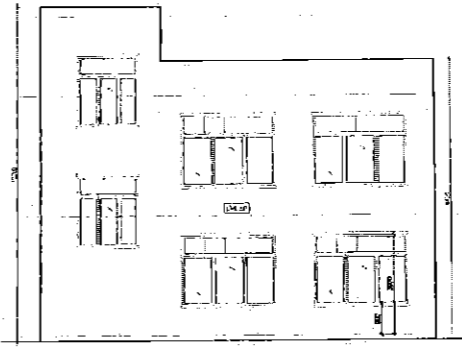
F.A.R. at GROUND FLOOR & FIRST FLOOR

ADDITIONS				
No.	Coef.	LENGTH (m)	BREADTH (m)	AREA (sqm)
A		21.230	12.000	254.760
TOTAL ADDITIONS				254.760

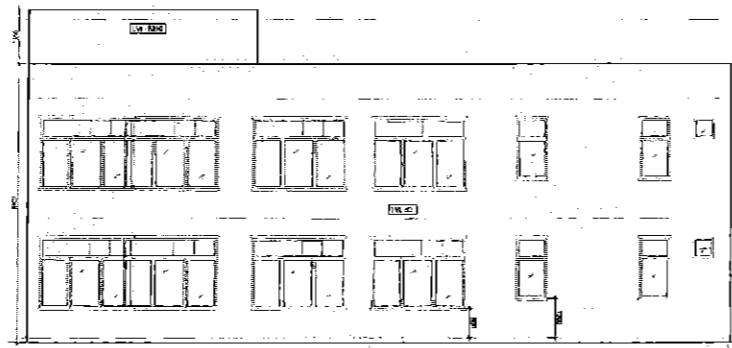
SUBTRACTIONS				
No.	Coef.	LENGTH (m)	BREADTH (m)	AREA (sqm)
TOTAL SUBTRACTIONS				0.000
TOTAL F.A.R. AT GROUND FLOOR				254.760
TOTAL F.A.R. AT FIRST FLOOR				254.760
TOTAL F.A.R.				509.520



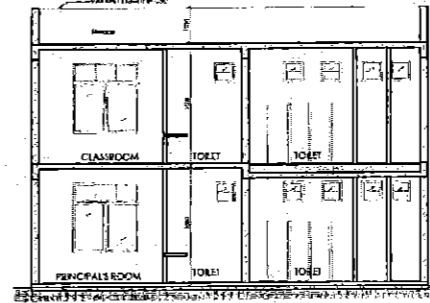
Front Elevation



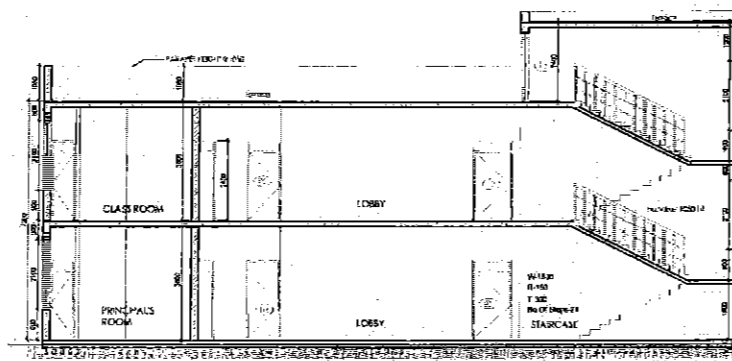
Right side elevation



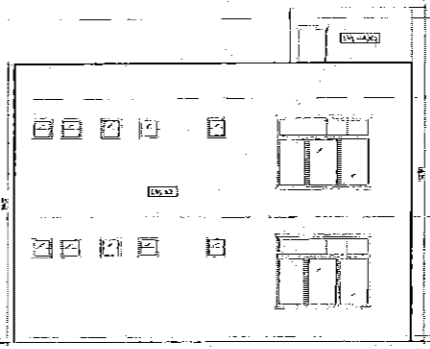
Rear Elevation



Section B-B 1:100



Section at A-A



Left side elevation

Notes

- 1. Drawings are to be scaled
- 2. All dimensions in m

GENERAL NOTES

PLUMBING NOTES:-

1. WASH BASIN TO FLOOR TRAP (FT) 40 OD UPVC PIPE.
2. BLOOR BASIN (FB) TO FLOOR TRAP (FT) 63 OD UPVC WASTE PIPE.
3. 100 OD UPVC PIPE USED FOR SINK & 90 OD UPVC PIPE WASTE.
4. 100 OD UPVC PIPE USED FOR W.C. PIPE, FLOOR TRAP & F.O.

SCHEDULE OF PIPES

PIPE NO.	DESCRIPTION
①	110 OD UPVC SOIL & VENT PIPE
②	110 OD UPVC WASTE & VENT PIPE
③	90 OD UPVC ANTI SYPHNAGE PIPE
④	110 OD UPVC RAIN WATER PIPE FOR TERRACE
⑤	75 OD UPVC RAIN WATER PIPE FOR BALCONY
⑥	DOMESTIC WATER SUPPLY PIPE
⑦	FLUSHING WATER SUPPLY PIPE
⑧	DOMESTIC WATER SUPPLY RISER PIPE
⑨	FLUSHING WATER SUPPLY RISER PIPE
⑩	FLOOR TRAP (110X110)
⑪	FLOOR DRAIN (110X63)
⑫	FLOOR CLEAN OUT

Sl. No.	ITEM	SIZE	QTY	UNIT
1	Ø110	4.000x4.000	1	2100
2	Ø110	4.000x4.000	1	2400
3	Ø110	4.000x4.000	1	2100
4	Ø110	4.000x4.000	1	2400
5	Ø110	4.000x4.000	1	2400
6	Ø110	4.000x4.000	1	2400
7	Ø110	4.000x4.000	1	2400
8	Ø110	4.000x4.000	1	2400
9	Ø110	4.000x4.000	1	2400
10	Ø110	4.000x4.000	1	2400
11	Ø110	4.000x4.000	1	2400
12	Ø110	4.000x4.000	1	2400

Architects:-

Arcoop Association Pvt. Ltd.  
Plot No-26, Sector-22, Gurgaon.  
New Delhi, Toronto, New Delhi, Boston

Clients:-

M/S ROBIN SOFTWARE PVT. LTD.  
SH. SANJAY PASSI

Architect's Signature:

Anoop K. Sharma  
Council of Architects  
Registration No. CA/03/1044

Owner's Signature:

Sh. Sanjay Passi

Job title:

24-177 Acre  
GRUP HOUSING COLONY  
at SECTOR - 77,  
GURGAON, HARYANA  
Drawing title

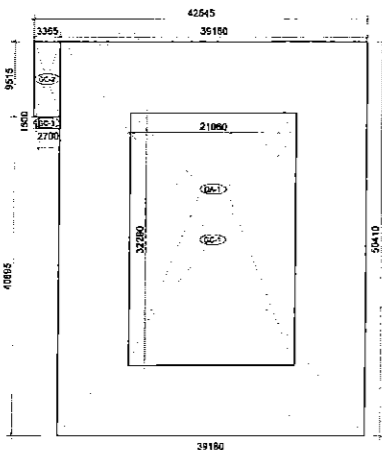
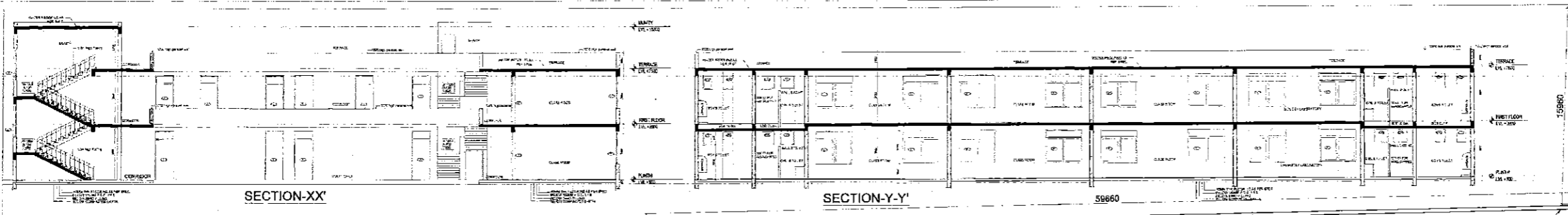
NURSERY SCHOOL

Drawn	Checked	Drawing No.
RSNU	SANJAY	NU-01
Date	Scale	Revisions
21.08.2010	1:100, 1:500	

Checked and found ok for  
Public Health (Internal) Services  
only subject to comments on  
forwarding letter No. 62/2010/5/14

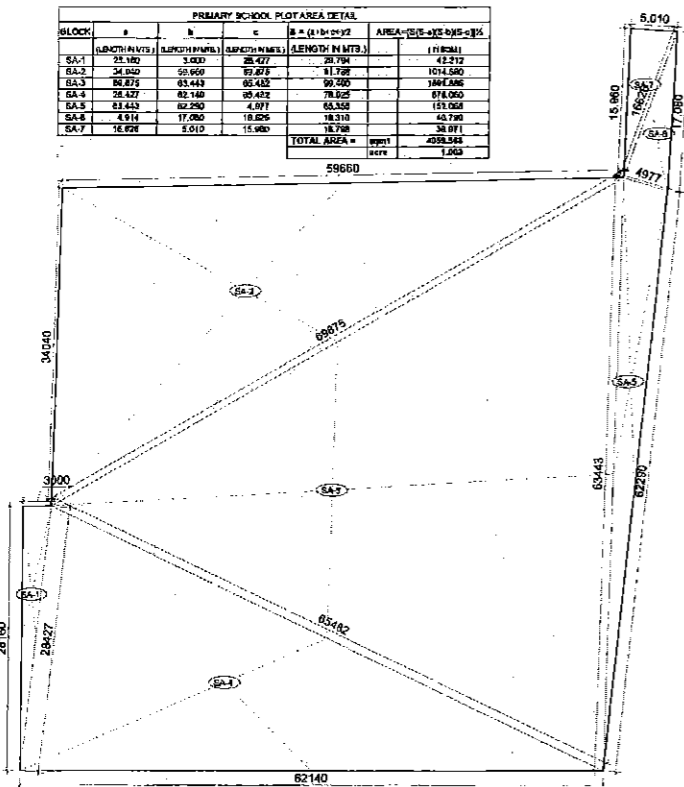
Supervising Engineer (HQ)  
HCCA, Patancheru



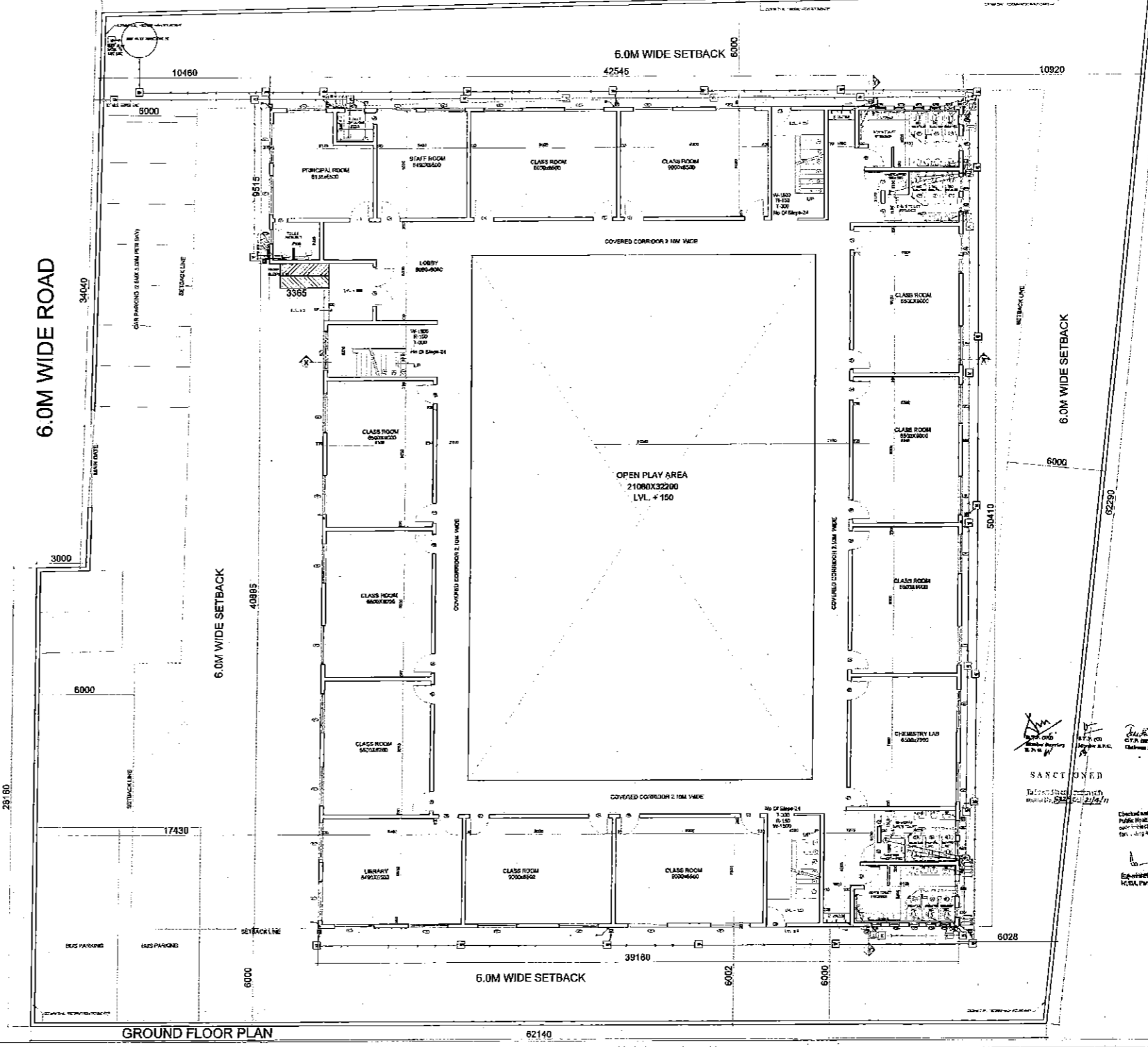


AREA DIAGRAM- GROUND COVERAGE

PRIMARY SCHOOL PLOT AREA DETAIL				
BLOCK	A	B	C	AREA (SQ. M)
SA-1	25.180	3.000	28.477	42.212
SA-2	24.840	31.669	32.473	1014.540
SA-3	29.275	31.443	35.432	1346.036
SA-4	28.427	32.140	35.432	1346.036
SA-5	31.443	32.290	4.077	131.928
SA-6	4.914	17.080	18.310	143.789
SA-7	18.798	2.010	15.980	34.871
TOTAL AREA =				2398.588
AREA				1.053



PLOT AREA DIAGRAM-PRIMARY SCHOOL  
SCALE 1:500



GROUND FLOOR PLAN

Notes:  
 1. Dimensions are not to be scaled  
 2. All dimensions are in MM  
 3. All Angles are in degrees

GENERAL NOTES:  
 1. THE WORK TO BE DONE SHALL BE AS PER THE DRAWINGS AND SPECIFICATIONS.  
 2. THE CONTRACTOR SHALL BE RESPONSIBLE FOR OBTAINING ALL NECESSARY PERMITS AND APPROVALS FROM THE AUTHORITIES.  
 3. THE CONTRACTOR SHALL MAINTAIN ACCESS TO ALL ADJACENT PROPERTIES AT ALL TIMES.

PLUMBING NOTES:  
 1. ALL PLUMBING WORK SHALL BE AS PER THE PLUMBING SCHEDULE AND SPECIFICATIONS.  
 2. THE CONTRACTOR SHALL BE RESPONSIBLE FOR OBTAINING ALL NECESSARY PERMITS AND APPROVALS FROM THE AUTHORITIES.  
 3. THE CONTRACTOR SHALL MAINTAIN ACCESS TO ALL ADJACENT PROPERTIES AT ALL TIMES.

SCHEDULE OF PIPES

PIPE NO.	DESCRIPTION
1	150 DIA UPVC SANITARY & VENT PIPE
2	150 DIA UPVC WASTE & VENT PIPE
3	75 DIA UPVC SANITARY PIPE
4	150 DIA UPVC WASTE WATER PIPE FOR REMOVAL
5	75 DIA UPVC SANITARY PIPE FOR SANITARY
6	DOMESTIC WATER SUPPLY PIPE
7	FLUSHING WATER SUPPLY PIPE
8	FLUSHING WATER SUPPLY PRESS. PIPE
9	FLUSHING WATER SUPPLY PRESS. PIPE
10	FLOOR DRAIN (150 DIA)
11	FLOOR DRAIN (100 DIA)
12	FLOOR CLEAN OUT

DOOR WINDOW SCHEDULE

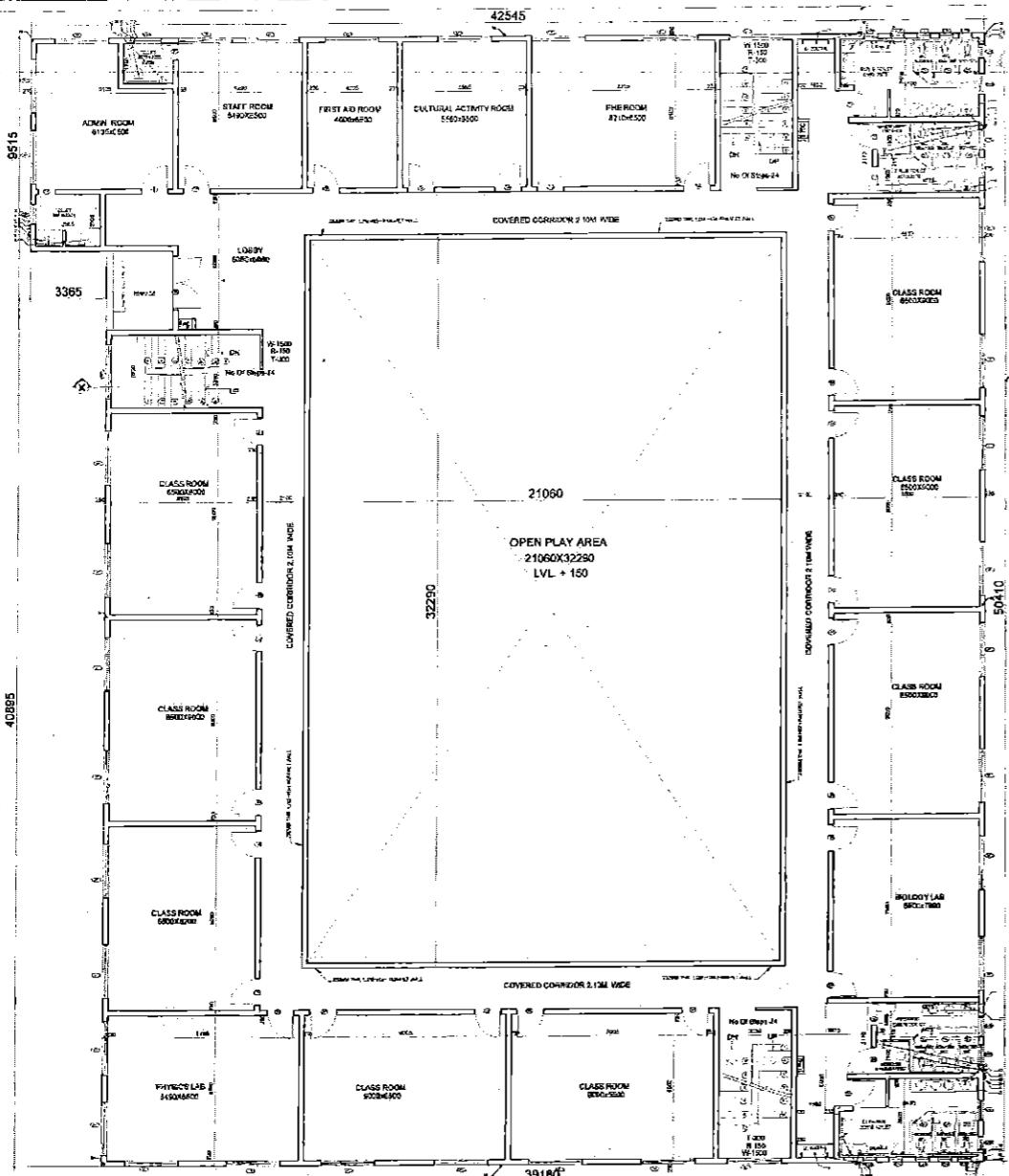
ITEM	DESCRIPTION	QTY	UNIT
1	DOOR 2100 X 2100	1	NO
2	DOOR 2100 X 2100	1	NO
3	DOOR 2100 X 2100	1	NO
4	DOOR 2100 X 2100	1	NO
5	DOOR 2100 X 2100	1	NO
6	DOOR 2100 X 2100	1	NO
7	DOOR 2100 X 2100	1	NO
8	DOOR 2100 X 2100	1	NO
9	DOOR 2100 X 2100	1	NO
10	DOOR 2100 X 2100	1	NO
11	DOOR 2100 X 2100	1	NO
12	DOOR 2100 X 2100	1	NO
13	DOOR 2100 X 2100	1	NO
14	DOOR 2100 X 2100	1	NO
15	DOOR 2100 X 2100	1	NO
16	DOOR 2100 X 2100	1	NO
17	DOOR 2100 X 2100	1	NO
18	DOOR 2100 X 2100	1	NO
19	DOOR 2100 X 2100	1	NO
20	DOOR 2100 X 2100	1	NO
21	DOOR 2100 X 2100	1	NO
22	DOOR 2100 X 2100	1	NO
23	DOOR 2100 X 2100	1	NO
24	DOOR 2100 X 2100	1	NO
25	DOOR 2100 X 2100	1	NO
26	DOOR 2100 X 2100	1	NO
27	DOOR 2100 X 2100	1	NO
28	DOOR 2100 X 2100	1	NO
29	DOOR 2100 X 2100	1	NO
30	DOOR 2100 X 2100	1	NO
31	DOOR 2100 X 2100	1	NO
32	DOOR 2100 X 2100	1	NO
33	DOOR 2100 X 2100	1	NO
34	DOOR 2100 X 2100	1	NO
35	DOOR 2100 X 2100	1	NO
36	DOOR 2100 X 2100	1	NO
37	DOOR 2100 X 2100	1	NO
38	DOOR 2100 X 2100	1	NO
39	DOOR 2100 X 2100	1	NO
40	DOOR 2100 X 2100	1	NO
41	DOOR 2100 X 2100	1	NO
42	DOOR 2100 X 2100	1	NO
43	DOOR 2100 X 2100	1	NO
44	DOOR 2100 X 2100	1	NO
45	DOOR 2100 X 2100	1	NO
46	DOOR 2100 X 2100	1	NO
47	DOOR 2100 X 2100	1	NO
48	DOOR 2100 X 2100	1	NO
49	DOOR 2100 X 2100	1	NO
50	DOOR 2100 X 2100	1	NO
51	DOOR 2100 X 2100	1	NO
52	DOOR 2100 X 2100	1	NO
53	DOOR 2100 X 2100	1	NO
54	DOOR 2100 X 2100	1	NO
55	DOOR 2100 X 2100	1	NO
56	DOOR 2100 X 2100	1	NO
57	DOOR 2100 X 2100	1	NO
58	DOOR 2100 X 2100	1	NO
59	DOOR 2100 X 2100	1	NO
60	DOOR 2100 X 2100	1	NO
61	DOOR 2100 X 2100	1	NO
62	DOOR 2100 X 2100	1	NO
63	DOOR 2100 X 2100	1	NO
64	DOOR 2100 X 2100	1	NO
65	DOOR 2100 X 2100	1	NO
66	DOOR 2100 X 2100	1	NO
67	DOOR 2100 X 2100	1	NO
68	DOOR 2100 X 2100	1	NO
69	DOOR 2100 X 2100	1	NO
70	DOOR 2100 X 2100	1	NO
71	DOOR 2100 X 2100	1	NO
72	DOOR 2100 X 2100	1	NO
73	DOOR 2100 X 2100	1	NO
74	DOOR 2100 X 2100	1	NO
75	DOOR 2100 X 2100	1	NO
76	DOOR 2100 X 2100	1	NO
77	DOOR 2100 X 2100	1	NO
78	DOOR 2100 X 2100	1	NO
79	DOOR 2100 X 2100	1	NO
80	DOOR 2100 X 2100	1	NO
81	DOOR 2100 X 2100	1	NO
82	DOOR 2100 X 2100	1	NO
83	DOOR 2100 X 2100	1	NO
84	DOOR 2100 X 2100	1	NO
85	DOOR 2100 X 2100	1	NO
86	DOOR 2100 X 2100	1	NO
87	DOOR 2100 X 2100	1	NO
88	DOOR 2100 X 2100	1	NO
89	DOOR 2100 X 2100	1	NO
90	DOOR 2100 X 2100	1	NO
91	DOOR 2100 X 2100	1	NO
92	DOOR 2100 X 2100	1	NO
93	DOOR 2100 X 2100	1	NO
94	DOOR 2100 X 2100	1	NO
95	DOOR 2100 X 2100	1	NO
96	DOOR 2100 X 2100	1	NO
97	DOOR 2100 X 2100	1	NO
98	DOOR 2100 X 2100	1	NO
99	DOOR 2100 X 2100	1	NO
100	DOOR 2100 X 2100	1	NO

KEY PLAN (not to scale)

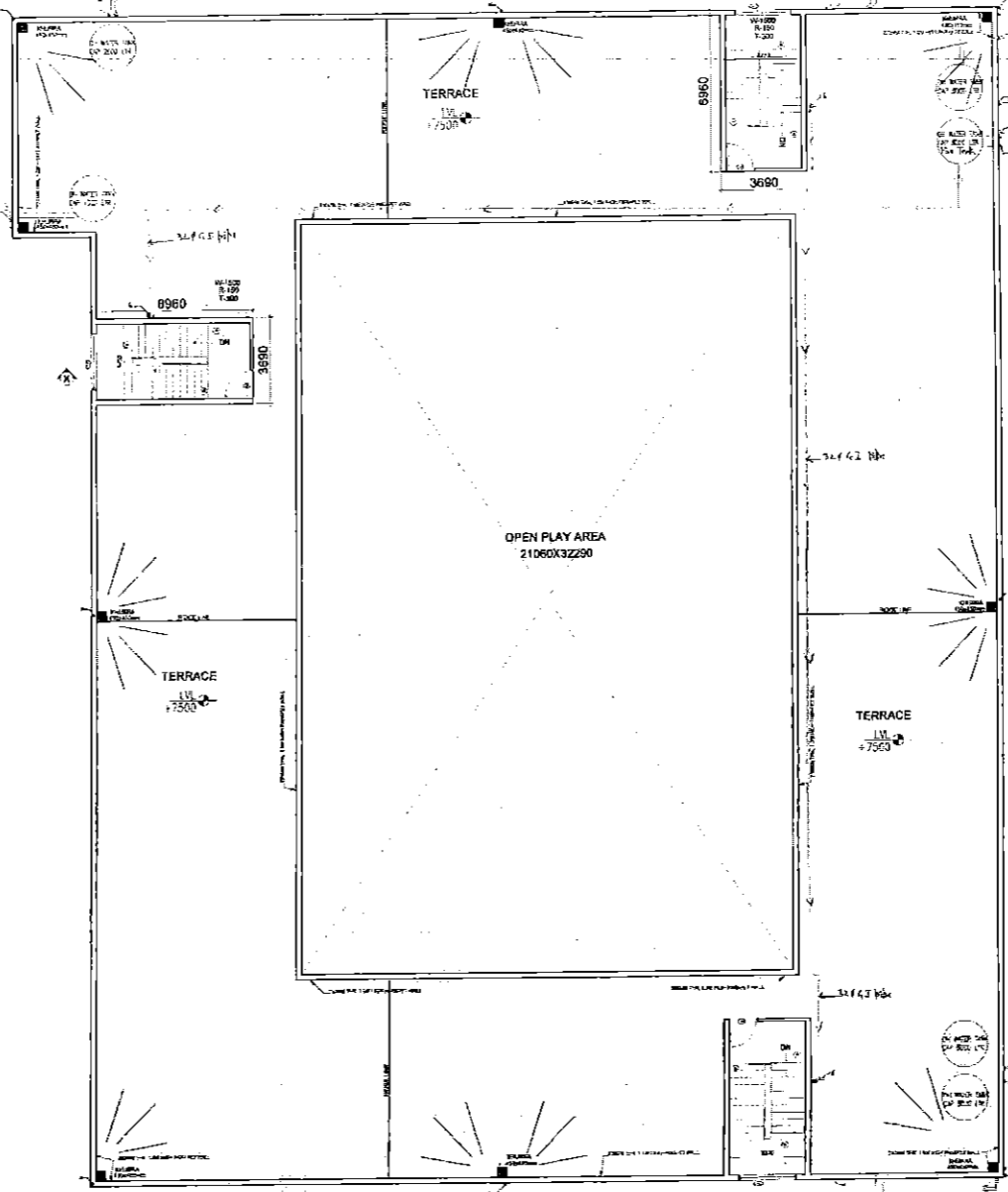
Sanjay  
 Arcop Associates Pvt. Ltd.  
 Plot No-26 Sector 12, Gurgaon  
 Haryana, India  
 Mumbai, Toronto, New Delhi, London  
 Client -  
 M/S. ROBIN SOFTWARE PVT. LTD.  
 SH. SANJAY PARIKH

Architect's Signature  
 Checked and found ok by  
 Public Health (Sanitary) Dept.  
 and Project in compliance  
 with all the rules and regulations  
 of the Government of India.  
 Engineering Signature  
 MCA, Parbhada

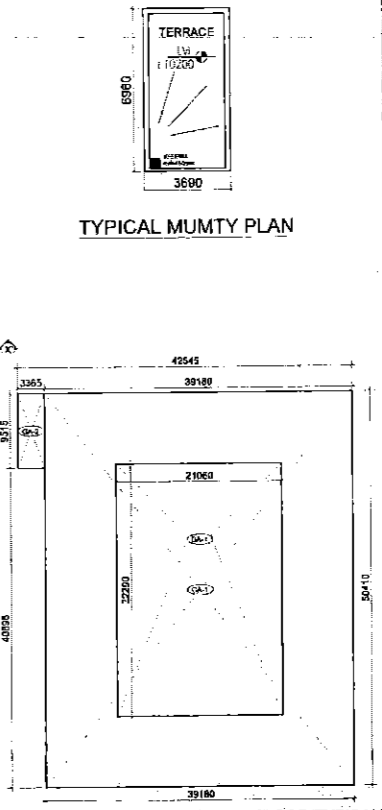
PS-01  
 GROUP HOUSING COLONY  
 AT SECTOR - 12,  
 GURGAON, HARYANA  
 PROJECT TITLE  
 PRIMARY SCHOOL  
 GROUND FLOOR PLAN & AREA DETAIL  
 Drawing No. PS-01  
 Scale 1:500  
 Date 12.08.2010  
 1:100



FIRST FLOOR PLAN



TERRACE FLOOR PLAN



TYPICAL MUMTY PLAN

FAR DIAGRAM: GROUND & FIRST FLOOR (TYPICAL)

Notes:  
 1. Dimensions are not to be scaled  
 2. All elevations are to MSL  
 3. All Risques are Elevation

GENERAL NOTES

PLUMBING NOTES:  
 1. ALL RISQUES ARE TO MSL  
 2. ALL RISQUES ARE ELEVATION  
 3. ALL RISQUES ARE ELEVATION

PLUMBING NOTES:

SCALE OF PIPES

PIPE NO.	DESCRIPTION
1	1" 90° UPVC SOIL & VENT PIPE
2	1" 90° UPVC WASTE & VENT PIPE
3	1" 90° UPVC ANTI-SIPHONAGE PIPE
4	1" 90° UPVC RAIN WATER PIPE FOR TERRACE
5	1" 90° UPVC RAIN WATER PIPE FOR WASHING
6	1" 90° UPVC WATER SUPPLY PIPE
7	1" 90° UPVC WATER SUPPLY PIPE
8	1" 90° UPVC WATER SUPPLY PIPE
9	1" 90° UPVC WATER SUPPLY PIPE
10	1" 90° UPVC WATER SUPPLY PIPE
11	1" 90° UPVC WATER SUPPLY PIPE
12	1" 90° UPVC WATER SUPPLY PIPE
13	1" 90° UPVC WATER SUPPLY PIPE

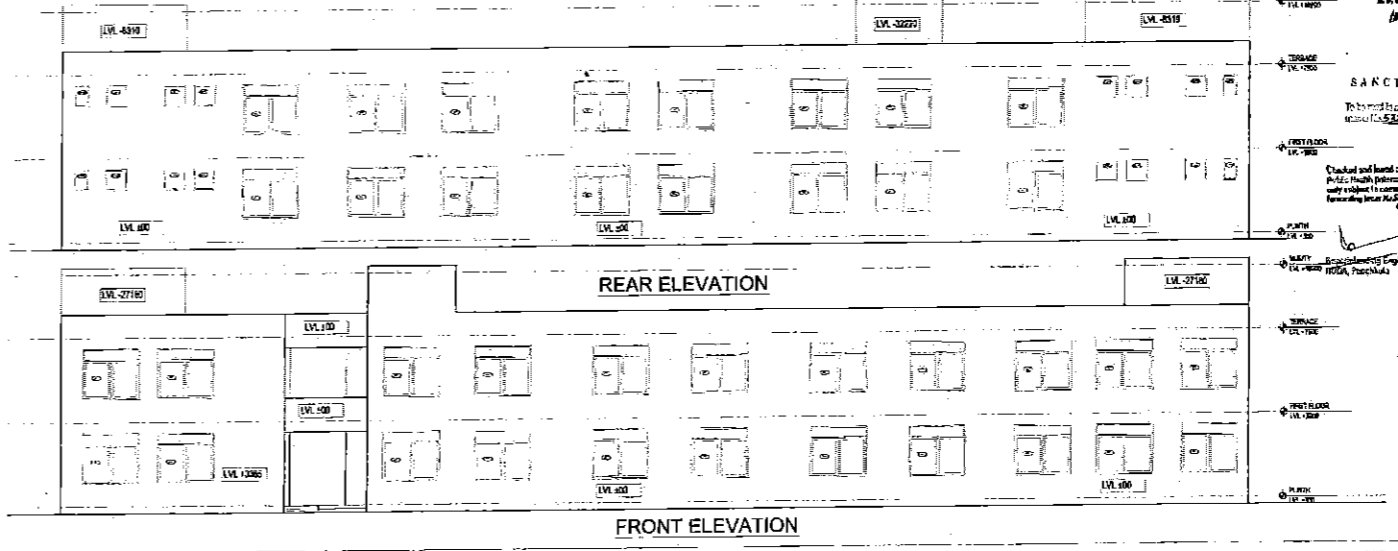
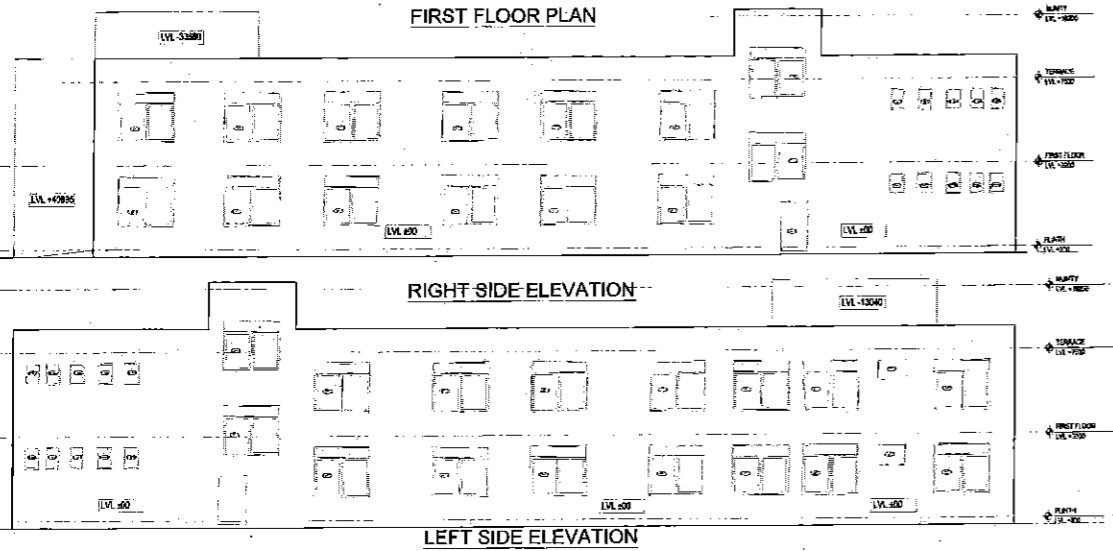
DOOR WINDOW SCHEDULE

NO.	TYPE	SIZE	L.A.	A.A.
01	DOOR	1818 X 2138	2145	-
02	DOOR	1555 X 2138	2135	-
03	DOOR	1788 X 2138	2135	-
04	DOOR	1555 X 2138	2135	-
05	DOOR	2488 X 2488	2485	-
06	DOOR	2488 X 2488	2485	-
07	DOOR	2488 X 2488	2485	-
08	DOOR	2488 X 2488	2485	-
09	DOOR	2488 X 2488	2485	-
10	DOOR	2488 X 2488	2485	-
11	DOOR	2488 X 2488	2485	-
12	DOOR	2488 X 2488	2485	-
13	DOOR	2488 X 2488	2485	-

COVERED AREA STATEMENT

NO.	DESCRIPTION	AREA (SQ. M)	PERCENTAGE
1	COVERED AREA	10000	100%
2	COVERED AREA	10000	100%
3	COVERED AREA	10000	100%
4	COVERED AREA	10000	100%
5	COVERED AREA	10000	100%
6	COVERED AREA	10000	100%
7	COVERED AREA	10000	100%
8	COVERED AREA	10000	100%
9	COVERED AREA	10000	100%
10	COVERED AREA	10000	100%
11	COVERED AREA	10000	100%
12	COVERED AREA	10000	100%
13	COVERED AREA	10000	100%

RIP PLAN (not to scale)



Architects -  
 Broop Associates Pvt. Ltd.  
 Plot No. 23, Sector 22, Gurgaon,  
 Haryana

Client -  
 SANCIP  
 Plot No. 23, Sector 22, Gurgaon,  
 Haryana

Checked and found correct  
 for construction purposes  
 only subject to necessary  
 amendments as per the  
 drawings.

Architect's Signature:  
 [Signature]

Client's Signature:  
 [Signature]

Job Title:  
 21.777 Acre  
 GROUP HOUSING COLONY  
 AT SECTION - 77  
 GURGAON, HARYANA

Drawing Title:  
 PRIMARY SCHOOL  
 PLAN, AREA DETAIL, ELEVATION  
 & SECTIONS

Drawing No:  
 PS-02

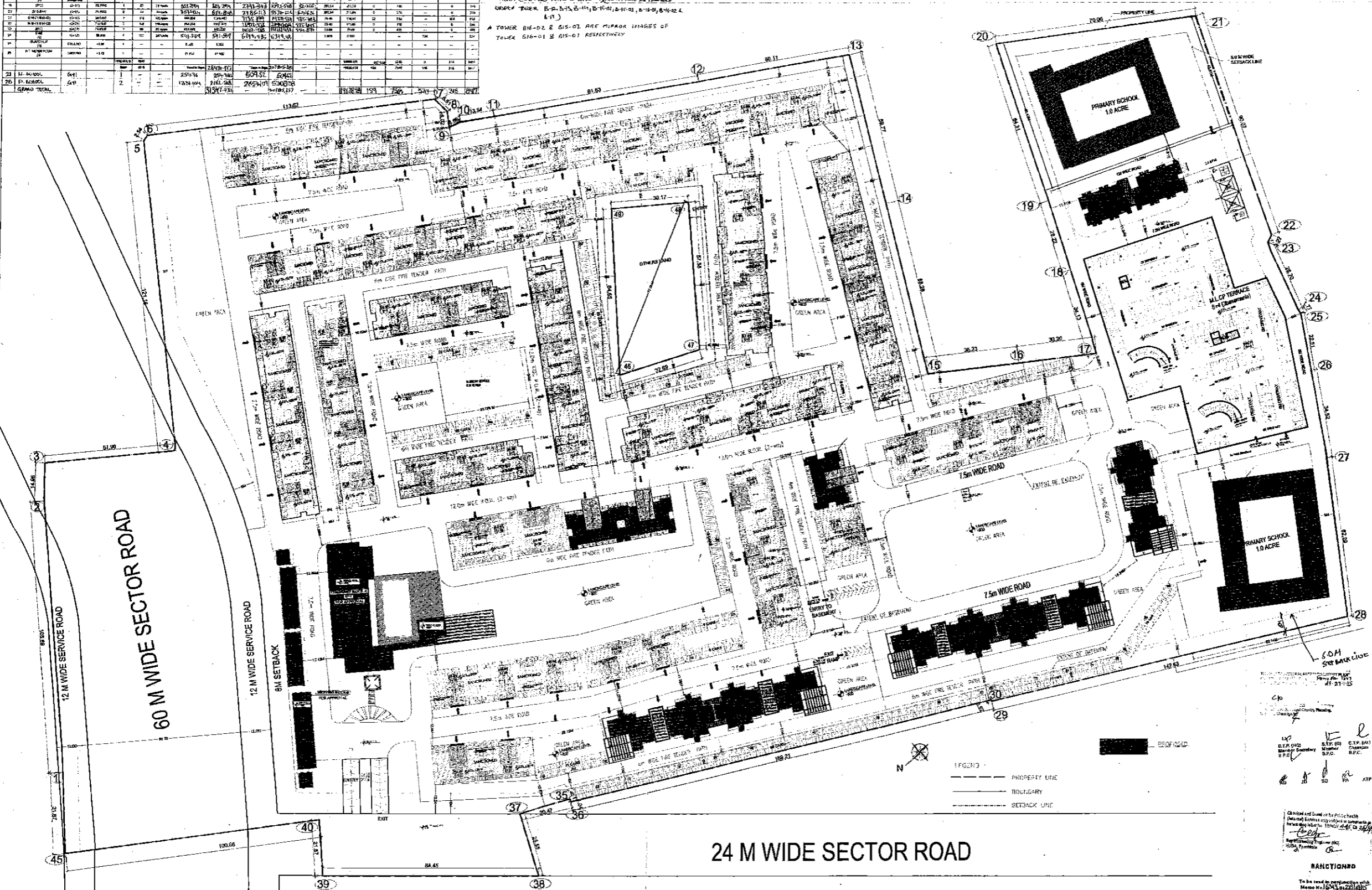
Date:  
 21.05.2018

No.	Area Description	Area Type	AREA CALCULATION			POPULATION STATEMENT		
			Area (sq. m)	Area (sq. ft)	Area (acres)	Population	Population	Population
1	RESIDENTIAL	1	10000	10000	2.5	25000	25000	25000
2	COMMERCIAL	2	5000	5000	1.2	12000	12000	12000
3	INDUSTRIAL	3	2000	2000	0.5	5000	5000	5000
4	OPEN SPACE	4	15000	15000	0	0	0	0
5	ROADS	5	5000	5000	0	0	0	0
6	UTILITIES	6	1000	1000	0	0	0	0
7	OTHER	7	1000	1000	0	0	0	0
<b>TOTAL</b>			<b>55000</b>	<b>55000</b>	<b>4.7</b>	<b>42000</b>	<b>42000</b>	<b>42000</b>

Category	Population
RESIDENTIAL	25000
COMMERCIAL	12000
INDUSTRIAL	5000
OPEN SPACE	0
ROADS	0
UTILITIES	0
OTHER	0
<b>TOTAL</b>	<b>42000</b>

Category	Proposed	Permissible
RESIDENTIAL UNITS	1000	1000
COMMERCIAL UNITS	500	500
INDUSTRIAL UNITS	200	200
OPEN SPACE	0	0
ROADS	0	0
UTILITIES	0	0
OTHER	0	0
<b>TOTAL</b>	<b>1700</b>	<b>1700</b>

NOTES:  
 1. ALL DIMENSIONS ARE IN METERS.  
 2. THE PROPOSED DEVELOPMENT IS SUBJECT TO THE APPROVAL OF THE LOCAL AUTHORITY.  
 3. THE PROPOSED DEVELOPMENT IS SUBJECT TO THE APPROVAL OF THE LOCAL AUTHORITY.  
 4. THE PROPOSED DEVELOPMENT IS SUBJECT TO THE APPROVAL OF THE LOCAL AUTHORITY.



Notes:  
 1. ALL DIMENSIONS ARE IN METERS.  
 2. THE PROPOSED DEVELOPMENT IS SUBJECT TO THE APPROVAL OF THE LOCAL AUTHORITY.  
 3. THE PROPOSED DEVELOPMENT IS SUBJECT TO THE APPROVAL OF THE LOCAL AUTHORITY.

No.	Date	By	Description

REVISIONS

No.	Date	By	Description

Scale: 1:1000

DATE: 2023-10-27

PROJECT: AMP-01

DESIGNER: [Signature]

CHECKED: [Signature]

APPROVED: [Signature]

DATE: 2023-10-27



No.	Date	By	Description

No.	Date	By	Description

DATE APPROVED: 15/03/2012

BY: [Signature]

DESIGNER: [Signature]

DATE: 15/03/2012

PROJECT: [Project Name]

SCALE: [Scale]

PROJECT NO: [Project No]

DATE: 15/03/2012

PROJECT: [Project Name]

SCALE: [Scale]

PROJECT NO: [Project No]

DATE: 15/03/2012

PROJECT: [Project Name]

SCALE: [Scale]

PROJECT NO: [Project No]

DATE: 15/03/2012

PROJECT: [Project Name]

SCALE: [Scale]

PROJECT NO: [Project No]

DATE: 15/03/2012

PROJECT: [Project Name]

SCALE: [Scale]

PROJECT NO: [Project No]

DATE: 15/03/2012

PROJECT: [Project Name]

SCALE: [Scale]

PROJECT NO: [Project No]

DATE: 15/03/2012

PROJECT: [Project Name]

SCALE: [Scale]

PROJECT NO: [Project No]

DATE: 15/03/2012

PROJECT: [Project Name]

SCALE: [Scale]

PROJECT NO: [Project No]

DATE: 15/03/2012

PROJECT: [Project Name]

SCALE: [Scale]

PROJECT NO: [Project No]

DATE: 15/03/2012

PROJECT: [Project Name]

SCALE: [Scale]

PROJECT NO: [Project No]

DATE: 15/03/2012

PROJECT: [Project Name]

SCALE: [Scale]

PROJECT NO: [Project No]

DATE: 15/03/2012

PROJECT: [Project Name]

SCALE: [Scale]

PROJECT NO: [Project No]

DATE: 15/03/2012

PROJECT: [Project Name]

SCALE: [Scale]

PROJECT NO: [Project No]

DATE: 15/03/2012

PROJECT: [Project Name]

SCALE: [Scale]

PROJECT NO: [Project No]

DATE: 15/03/2012

PROJECT: [Project Name]

SCALE: [Scale]

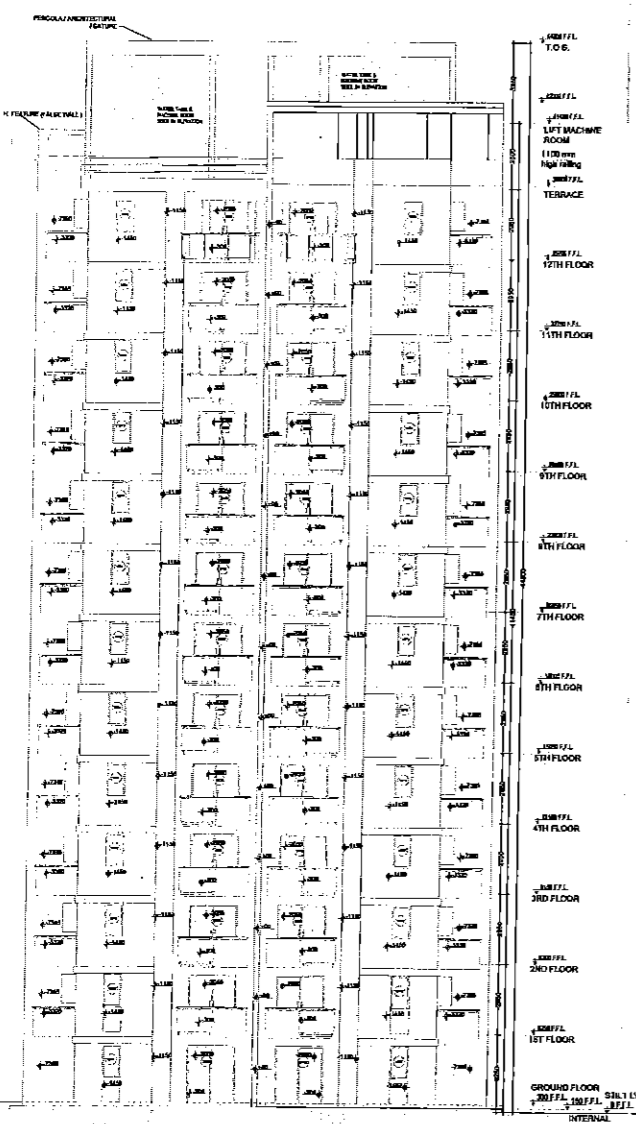
PROJECT NO: [Project No]

DATE: 15/03/2012

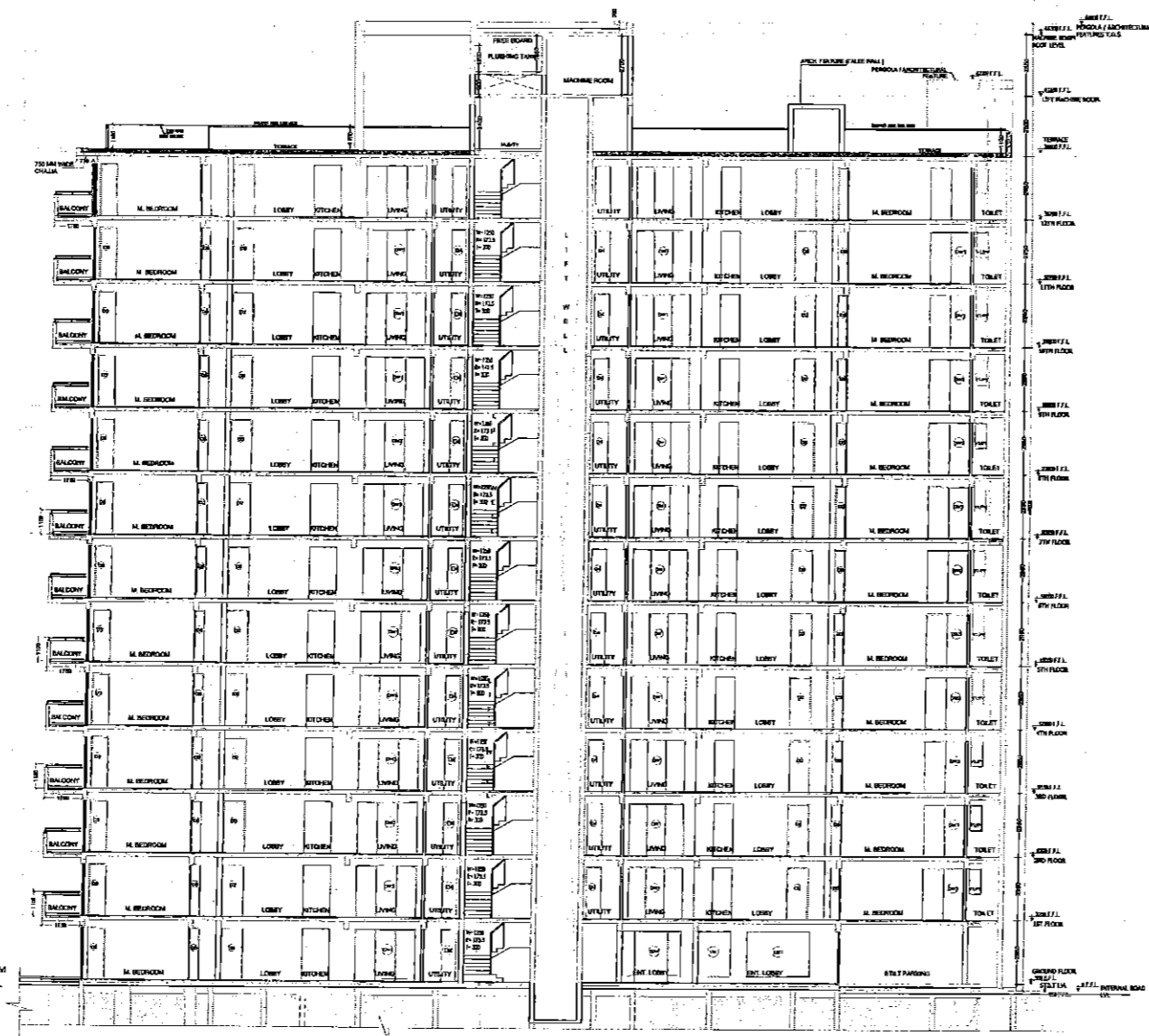
PROJECT: [Project Name]

SCALE: [Scale]

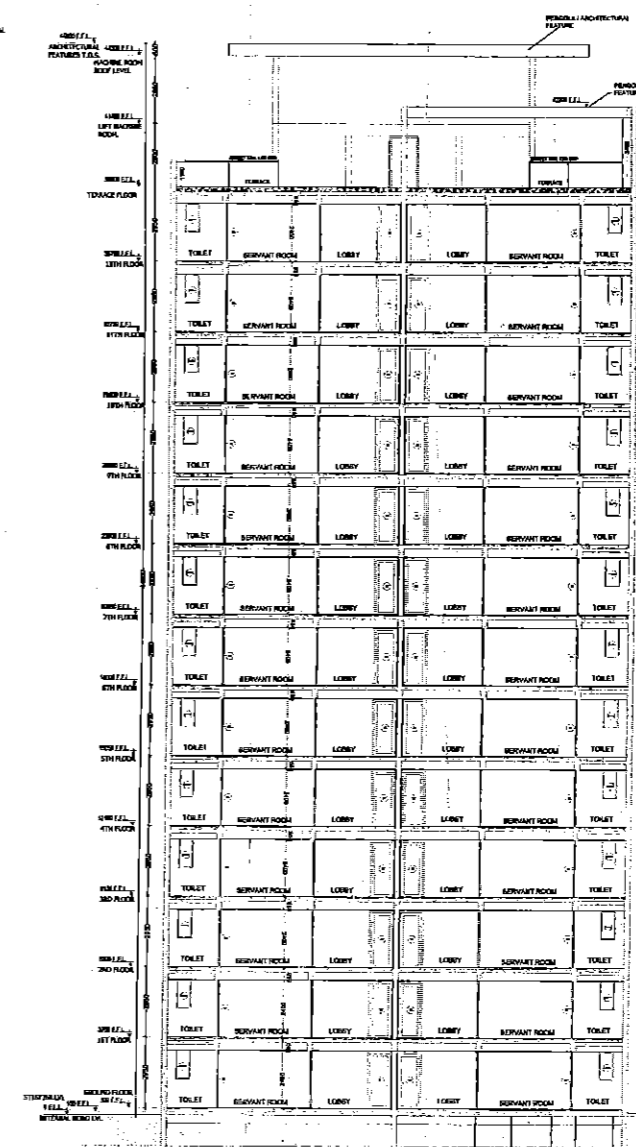
PROJECT NO: [Project No]



① ELEVATION B  
TOWER B 15 (G+12)



② SECTION A  
TOWER B 15 (G+12)



③ SECTION B  
TOWER B 15 (G+12)

APPROVED FOR CONSTRUCTION BY THE ARCHITECT

DATE: 15/03/2012

BY: [Signature]

SACTIONED

To be used in accordance with

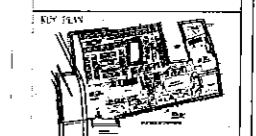
Name No. 10/1/2012

GENERAL NOTES

1. All dimensions are in mm.

2. Dimensions are not to be scaled.

3. All windows are double.



Architect:

Arup Associates Pvt. Ltd.

Plot No. 16, Sector 29, Gurgaon

Haryana, India

Phone: +91 122 414 4000

Fax: +91 122 414 4001

Website: www.arup.com

Project Title:

TOWER B15-01 & B15-02 (G+12)

(ELEVATION & SECTION)

Project No:

1115/02

Date:

15/03/2012

Scale:

As shown

Project No:

1115/02

Date:

15/03/2012

Scale:

As shown



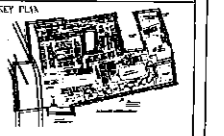
1 ELEVATION A  
TOWER B15 (G+12)

Notes

Sl. No.	Date	By	Description

REVISION HISTORY

Sl. No.	Date	By	DESCRIPTION



Architects:  
Anoop Associates Pvt. Ltd.  
Plot No. 28, Sector 22, Gurgaon,  
Haryana, India

Contractor:  
SARAVEN SOFTWARE LLP AND OTHERS  
ON BHALY PASS

Sanctioned  
To be read in conjunction with  
Scheme No. 3043, dt. 22/10/15


Approved by:  
Ravi Kumar  
Project Director  
SARAVEN SOFTWARE LLP  
Signature: *Ravi Kumar*

GENERAL NOTES:  
1. All dimensions are in mm.  
2. Dimension are not to be scaled.  
3. At vehicle are opposite.

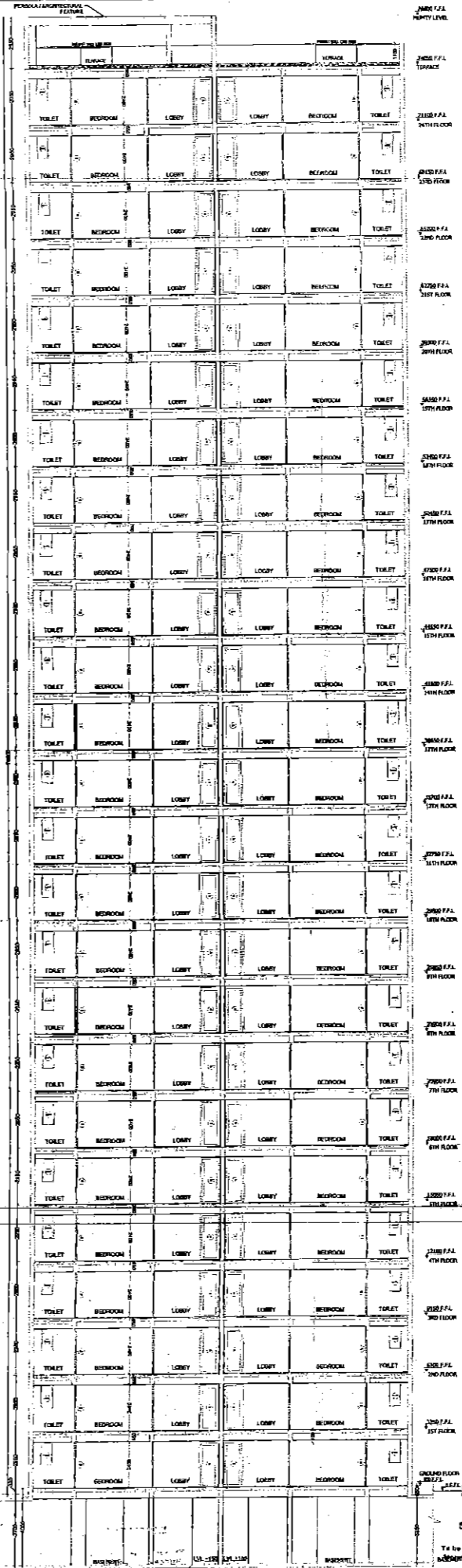
**Legend:**  
M.A. 01/02/15: Member Secretary  
C.P.K. 01/02/15: Chairman  
S.P.K. 01/02/15: S.P.K.

Sl. No.	Date	By	Description





SECTION A  
TOWER B16-01 & B16-02 (G+24)



SECTION B  
TOWER B16-01 & B16-02 (G+24)

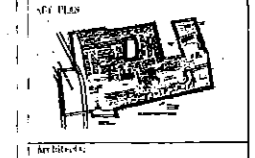
Notes:

1. Dimensions are in meters.
2. All dimensions are to the centerline unless otherwise indicated.
3. All elevations are in meters.

No.	Date	By	Description

REVISIONS

No.	Date	By	Description



Architect: Atrop Associates Pvt. Ltd.  
Plot No- 86, Sector 32, Gurgaon.

MS ROOM SOFTWARE UP AND OTHERS SH SALARY PASS

Architect: Atrop Associates Pvt. Ltd.  
Plot No- 86, Sector 32, Gurgaon.

Owner's Signature: *Reliance*

Project Info:  
Approval of revised building plan of group housing colony containing 26 SACRED sectors (Sector no. 94 of 2008 dated 31.08.2008 and 95 of 2010) in sector 32, Gurgaon, Haryana, is hereby approved by the Development Control Authority, Gurgaon, Haryana, vide its resolution dated 01.11.2010.

GENERAL NOTES:


1. All dimensions are in meters.
2. Dimensions are to the centerline unless otherwise indicated.
3. All elevations are in meters.

Drawn	Checked	Reviewed









1 ELEVATION A  
TOWER -B17-01 (G+24)

Notes

No.	Date	By	Description

ROOM SCHEDULE

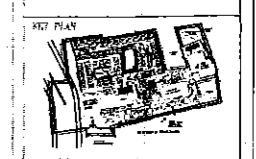
NO.	FLOOR	ROOM NO.	AREA (sq.m)	DESCRIPTION
1	1st	101	100	Office
2	1st	102	100	Office
3	1st	103	100	Office
4	1st	104	100	Office
5	1st	105	100	Office
6	1st	106	100	Office
7	1st	107	100	Office
8	1st	108	100	Office
9	1st	109	100	Office
10	1st	110	100	Office
11	1st	111	100	Office
12	1st	112	100	Office
13	1st	113	100	Office
14	1st	114	100	Office
15	1st	115	100	Office
16	1st	116	100	Office
17	1st	117	100	Office
18	1st	118	100	Office
19	1st	119	100	Office
20	1st	120	100	Office
21	1st	121	100	Office
22	1st	122	100	Office
23	1st	123	100	Office
24	1st	124	100	Office
25	1st	125	100	Office
26	1st	126	100	Office
27	1st	127	100	Office
28	1st	128	100	Office
29	1st	129	100	Office
30	1st	130	100	Office
31	1st	131	100	Office
32	1st	132	100	Office
33	1st	133	100	Office
34	1st	134	100	Office
35	1st	135	100	Office
36	1st	136	100	Office
37	1st	137	100	Office
38	1st	138	100	Office
39	1st	139	100	Office
40	1st	140	100	Office
41	1st	141	100	Office
42	1st	142	100	Office
43	1st	143	100	Office
44	1st	144	100	Office
45	1st	145	100	Office
46	1st	146	100	Office
47	1st	147	100	Office
48	1st	148	100	Office
49	1st	149	100	Office
50	1st	150	100	Office
51	1st	151	100	Office
52	1st	152	100	Office
53	1st	153	100	Office
54	1st	154	100	Office
55	1st	155	100	Office
56	1st	156	100	Office
57	1st	157	100	Office
58	1st	158	100	Office
59	1st	159	100	Office
60	1st	160	100	Office
61	1st	161	100	Office
62	1st	162	100	Office
63	1st	163	100	Office
64	1st	164	100	Office
65	1st	165	100	Office
66	1st	166	100	Office
67	1st	167	100	Office
68	1st	168	100	Office
69	1st	169	100	Office
70	1st	170	100	Office
71	1st	171	100	Office
72	1st	172	100	Office
73	1st	173	100	Office
74	1st	174	100	Office
75	1st	175	100	Office
76	1st	176	100	Office
77	1st	177	100	Office
78	1st	178	100	Office
79	1st	179	100	Office
80	1st	180	100	Office
81	1st	181	100	Office
82	1st	182	100	Office
83	1st	183	100	Office
84	1st	184	100	Office
85	1st	185	100	Office
86	1st	186	100	Office
87	1st	187	100	Office
88	1st	188	100	Office
89	1st	189	100	Office
90	1st	190	100	Office
91	1st	191	100	Office
92	1st	192	100	Office
93	1st	193	100	Office
94	1st	194	100	Office
95	1st	195	100	Office
96	1st	196	100	Office
97	1st	197	100	Office
98	1st	198	100	Office
99	1st	199	100	Office
100	1st	200	100	Office

This is a PROFESSIONAL APPROVED LEVEL PLAN  
only for purpose of approval. For more details  
refer to the general notes at p. 22-1/2

Checked: *[Signature]*  
Date: 21/07/2012  
Professional Engineer  
Khyber Pakhtunkhwa, Pakistan

**SANCTIONED**

To be read in conjunction with  
Memo No. 18/PT/02/2012



Architect:  
Arcop Associates Pvt Ltd.  
Plot No. 23, Sector 22, Gurgaon,  
Haryana, India

Architect's Signature: *[Signature]*

General Signatures:  
*[Signature]*


Approval of building plans of group  
residential colony measuring 28,34,675 sq.m  
Block nos. 04 of 2009 dated 31.08.2010 and  
02 of 2012 in section 77, Corporate Management,  
Urban Corporation being developed by SHRI  
Sankar Prasad, Mohan Software Sp. Services  
Developers Pvt. Ltd., CO Enam, raj. ind.

Drawing Title:  
TOWER B17-01 (G+24)  
(ELEVATIONS-A)


Drawing No.:  
A/B17/02

Date	By	Checked
21/07/2012	<i>[Signature]</i>	<i>[Signature]</i>


GENERAL NOTES:-  
1. All dimensions are in mm.  
2. Dimensions are not to be scaled.  
3. All above are approximate.



2 ELEVATION B  
TOWER B17-01 (G+24)



3 SECTION A  
TOWER B17-01 (G+24)



4 SECTION B  
TOWER B17-01 (G+24)

Notes

1. All dimensions are in meters unless otherwise specified.
2. All rooms are to be finished as per the approved drawings.
3. All rooms are to be finished as per the approved drawings.

No.	Date	By	Check

NO.	DESCRIPTION	DATE	BY	CHECK

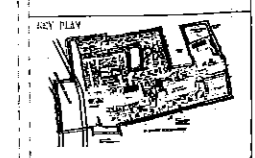
NO.	DESCRIPTION	DATE	BY	CHECK

**BANQUETED**

To be used by architect only  
Not to be used by contractor

G.P. (C)      G.P. (C)      G.P. (C)  
 Manager      Engineer      Architect  
 S.P.C.      S.P.C.      S.P.C.

ATP



Architect:  
Arcop Associates Pvt. Ltd.  
Plot No. 18, Sector-12, Gurgaon,  
Haryana

Contractor:  
M/S ROBIN SOFTWARE LLP AND OTHERS  
B-1, SAINI PASS

Project Name:  
Parsipal Jain

Project No:  
Approved building plans of group housing colony consisting of 24-2472 units approved on 06/08/2008 dated 21.08.2008 and 02/09/2013 in sector 17, Gurgaon, Haryana. Urban complex being developed by M/s. Parsipal Jain, Robin Software LLP, Haryana developers Pvt. Ltd., CO Enclave, Gurgaon.

Drawing Title:  
POWER B17-01 (G+24)  
ELEVATIONS & SECTIONS

Drawing No:  
A/017/03

Scale:  
1:100

Date:  
06/04/2013