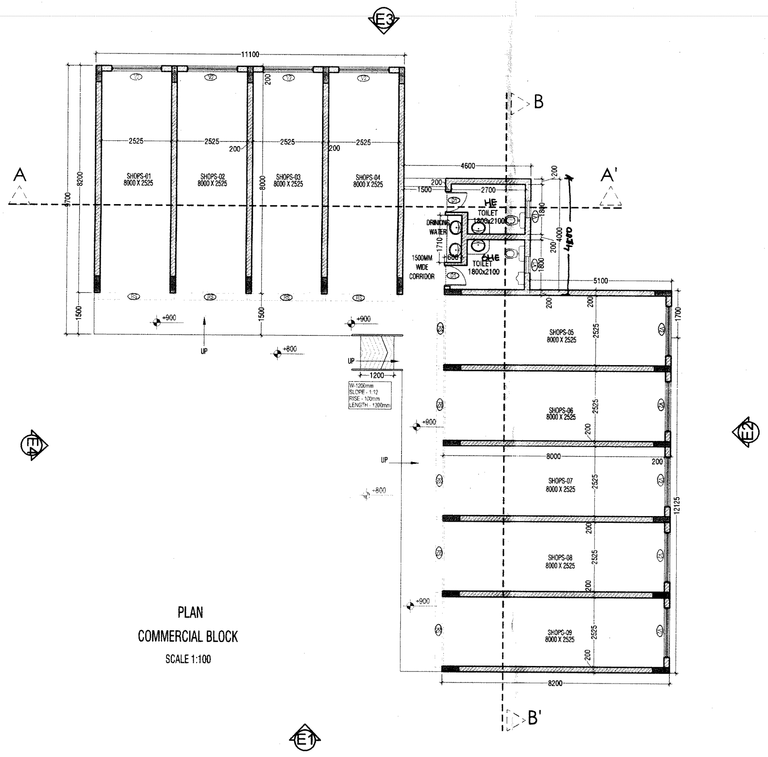

PLAN
COMMERCIAL BLOCK
SCALE 1:100

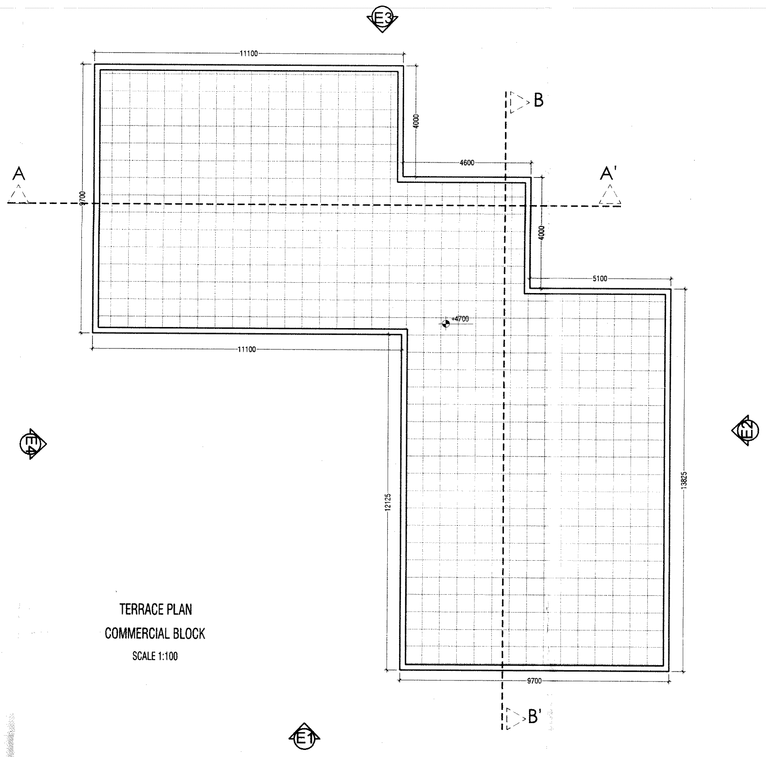

TERRACE PLAN
COMMERCIAL BLOCK
SCALE 1:100

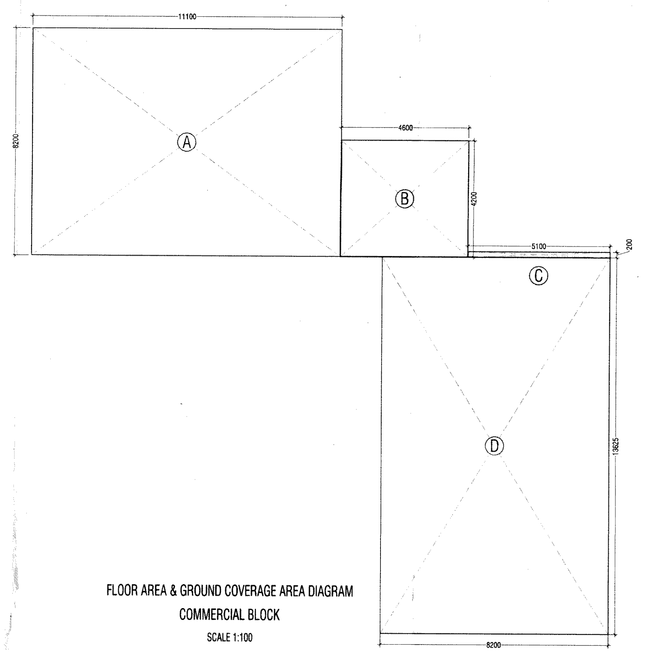

FLOOR AREA & GROUND COVERAGE AREA DIAGRAM
COMMERCIAL BLOCK
SCALE 1:100

GROUND COVERAGE & F.A.R. - FOR COMMERCIAL BLOCK				
NO.	BREADTH	LENGTH	Nos.	AREA in SqM
ADDITIONS				
A	11.100	8.200	1	91.020
B	4.600	4.200	1	19.320
C	5.200	0.200	1	1.040
D	8.200	13.625	1	111.725
TOTAL ADDITIONS				223.105
SUBTRACTIONS				
TOTAL SUBTRACTIONS				0.000
TOTAL COVERED AREA				223.105

TOTAL FLOOR AREA FOR COMMERCIAL BLOCK		
S.NO.	PROPOSED FLOOR	AREA in SqM
1	PROPOSED GROUND FLOOR	223.105
TOTAL FLOOR AREA FOR 'COMMERCIAL BLOCK'		223.105

JOINERY DETAILS					
S.NO.	NOMAN CLATURE	SIZE	CILL LVL.	LINTEL LVL.	LOCATION
01	D1	750X2150	00	2150	TOILET
02	V1	600X600	1850	2450	TOILET
03	V2	1800X600	1850	2450	SHOPS

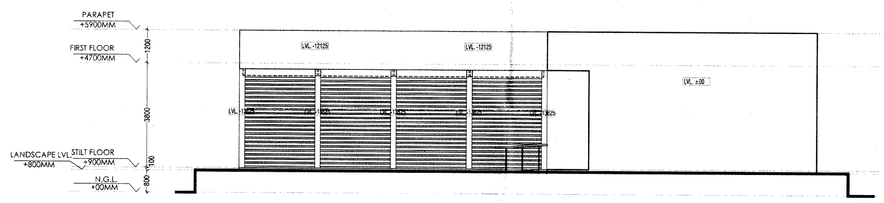

ELEVATION E1

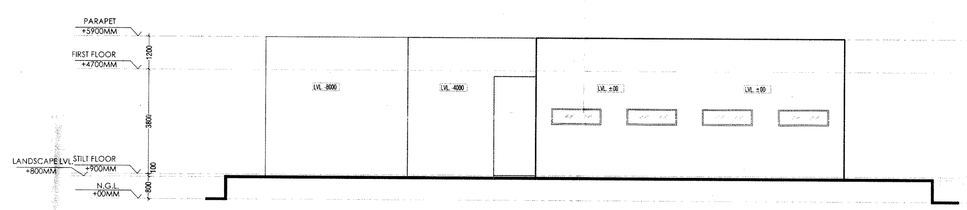

ELEVATION E3

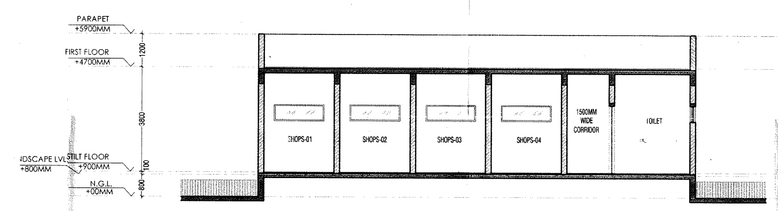

SECTION A-A'

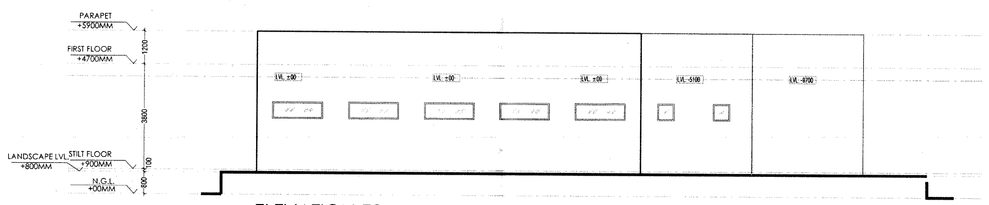

ELEVATION E2

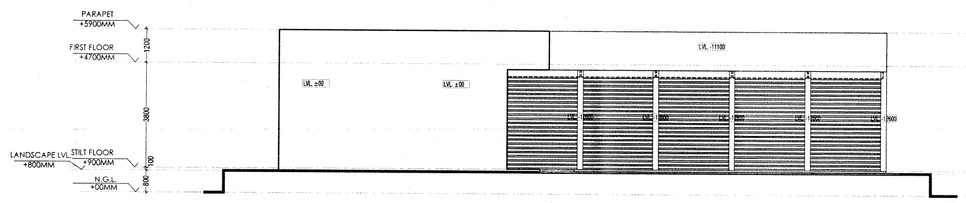

ELEVATION E4

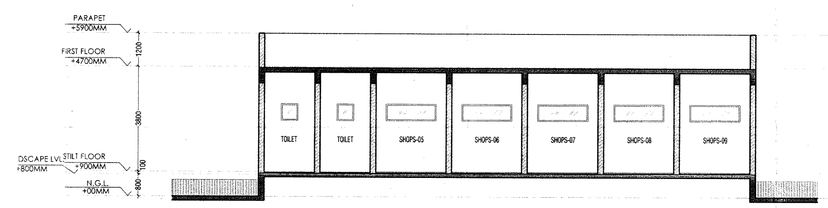

SECTION B-B'

SANCTIONED

To be read in conjunction with memo No. 4121 Dtd. 30/1/12

Notes

Key Plan

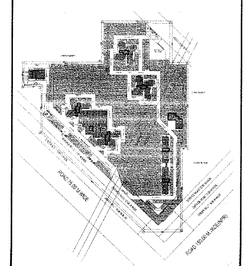

Architects Signature

BALJEET KUMAR, Architect
Council of Architecture
Registration No. CA/2008/42228

Owner's Signature

Client
M/S MAHAGORI ESTATES PVT. LTD

Architects
Accos Associates Pvt. Ltd.
17-B, Shah Nad Road-1
New Delhi-110...
Ph. 25...

Job Title
"PROPOSED Building Plan of Group Housing scheme on land measuring 11.25 ACRES (License no. 104 of 2011 dated 11/12/2011) in Sector-102, Gurgaon (Haryana) Urban Complex being developed by MAHAGORI ESTATES PVT. LTD.

Drawing title
FLOOR PLANS ,AREA DIAGRAM, ELEVATIONS & SECTIONS
COMMERCIAL BUILDING

Job No.	Drawing No.
2011/68	A-40
Drawn: Atif / Checked: Baljeet	
Date: 10.02.12 / Scale: 1:100	Revisions