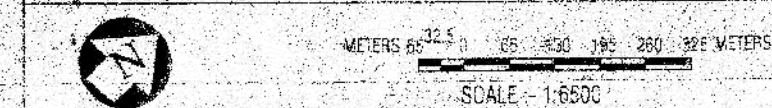


REVISED
TENTATIVE SECTORAL PLAN
SECTOR 81,81A, 82,82A & 83







DETAIL OF AREA :-							
SECTOR NO	AREA UNDER SECTOR ROAD	TOTAL AREA OF SECTOR	AREA UNDER COMMERCIAL USE	AREA UNDER UNPLANNED AREA	OTHER PLANNED AREA	PLANNED INFRASTRUCTURE PROVIDED	PLANNED INFRASTRUCTURE REQUIRED
81 (RESIDENTIAL)	40.78	113.93			419.51	HOSPITAL = 9.0	
81A (RESIDENTIAL)	95.00	741.66	IND = 174.13 COMM = 45.24	VILLAGE BELT = 392.32 VILLAGE ROAD = 40.77	188.25	POLICE STATION = 2.0 BANK = 5.0	
82 (RESIDENTIAL)	34.25	212.55			272.55		
82A (RESIDENTIAL)	47.45	234.40	39.37	GREEN BELT = 19.28	146.82		
83 (RESIDENTIAL)	71.52	532.80	125.90	GREEN BELT = 39.80	345.40	HOSPITAL = 3.0 BANK = 5.0	

NOTES

1. THE ALIGNMENT OF THE ROADS ARE FINALISED SUBJECT TO THEIR ACTUAL DEMARCATION AT SITE.
2. THIS DRAWING SUPERCEDES EARLIER APPROVED DRAWING NO. DTP/GT/507/2011 DATED 02.07.2012.
3. THE ALIGNMENT IS 24.00 M WIDE INTERNAL ROAD BETWEEN COMMERCIAL BELT AND RESIDENTIAL BELT IN SECTOR-88, GURGAON IS KEPT AS PER EARLIER APPROVED SECTIONAL PLAN DRAWING NO. DTP/GT/1810/2009 DATED 04.10.2009. AS PER THE DIRECTIONS ISSUED BY DGTC, HRY.
4. CHANDIGARH WIDE THEIR OFFICE Memo No. 2P-316/50(CB/5519/8784 DT. 28.05.2015.



DRAWING NO. DTP (G) 2267/2015 DATED 04.06.2015

DRAWN BY  (RAJESH KUMAR) J.D.	CHECKED BY  (PATHAK)	 (N. S. GUPTA) PLANNING ASSTT.
 (MANISH YADAV) ASSTT. TOWN PLANNER	 (ISHAN KUMAR) DISTT. TOWN PLANNER GURGAON	 (V. J. SINGH) SENIOR TOWN PLANNER GURGAON
(KARANVEER SINGH JHANIJUA) DISTT. TOWN PLANNER (H.Q.)	(DILBAG SINGH SHAGI) CHIEF TOWN PLANNER HARYANA	(ARUN KUMAR GUPTA-AS) DIRECTOR GENERAL T & C PLNG. HARYANA

DEPTT. OF TOWN AND COUNTRY PLANNING HARYANA

