

**RANGOLI BUILDTECH PVT. LTD.**  
 Regd. Off: 105, Akashdeep Building  
 Barakhamba Road, New Delhi- 110001  
 Tel: 011-23352611

**FORM LC- VI**

**(Rule 13 of Haryana Development & Regulation of Urban Areas Rules 1976)**

1<sup>st</sup> August, 2017

Director General  
 Town & Country Planning Department (Haryana),  
 Chandigarh.

**Sub: Renewal of licences no. 65 to 98 of 2005 dated 05.08.2005 for setting up of a Residential Plotted colony over an area measuring 105.663 acres in the revenue estate of village Patti Musalman, Sector-16 & 17, Sonipat - Rangoli Buildtech Pvt. Ltd.**

Dear Sir,

We beg to apply for the renewal of licences no. 65 to 98 of 2005 dated 05.08.2005 for setting up of a Residential Plotted colony over an area measuring 105.286 acres in the revenue estate of village Patti Musalman, Sector-16 & 17, Sonipat - Rangoli Buildtech Pvt. Ltd.

As required we submit as follows:

1. The renewal fees i.e. being 10% of the Licence Fee, applicable as on date, in reference of 105.286 acres of land comprising 99.299 acres of residential plotted area and 3.936 acres of commercial area worksout to be :
  - (a) For Residential plotted area of 101.286 acres 10% of Licence fee =Rs.96,22,170/-
  - (b) For commercial area of 4 acres 10% of Licence fee = Rs.56,00,000/-

Total renewal Licence fee= Rs.96,22,170 + Rs.56,00,000 = Rs.1,52,22,170/- (Rupees One crore fifty two lacs twenty two thousand one hundred seventy only)


The details of Demand drafts for the abovementioned fees are given below:

S.No.	Demand draft No.	Dated	Amount	Drawn on
1.	279298	29.07.2017	Rs.1,52,22,170/-	Indian Overseas Bank, Connaught Place New Delhi- 110001

2. The requisite No Dues Certificate from the Income Tax Office, New Delhi: Omitted
3. Reasons for non-completion of development work: - The Demarcation cum Revised layout plan has just got approved vide letter dated 02.06.2017 from your good office. Now Company will endeavor its best to complete the project in timely manner.

Yours Faithfully,  
 For Rangoli Buildtech Pvt. Ltd.

*[Handwritten Signature]*  
 Authorised Signatory



**DIRECTORATE OF TOWN & COUNTRY PLANNING, HARYANA**

SCO 71-75, Sector 17C, Chandigarh

Phone:0172-2549349; e-mail:tcphry@gmail.com

<http://tcpharyana.gov.in>

To

Rangoli Buildtech Pvt. Ltd. & others  
1105, Akashdeep Building,  
Barakhamba Road,  
New Delhi-01


Memo. No. LC-572-PA(B)-2015/ 23240

Dated: 21/11/15

Subject: **Renewal of license No. 65-98 of 2005 dated 05.08.2005.**

Reference: Your application dated 18.06.2010, 21.02.2012, 02.07.2014 & 29.09.2015 on above cited subject.

2. License No. 65-98 of 2005 dated 05.08.2005 granted for setting up of plotted colony on the land measuring 105.663 acre in Sector 16 & 17, Sonapat is hereby renewed upto **04.08.2017** on the same terms & conditions laid down therein.
3. It is further clarified that this renewal will not tantamount to certification of your satisfactory performance entitling you for renewal of license of further period.
4. The community sites will be constructed within four years from amendment in section 3 of Act 8 of 1975 i.e. upto 03.04.2016.
5. The delay in allotment of EWS plots, if any will be got compounded in accordance with the provisions of Departmental policy dated 16.08.2013.
6. The compliance of Rule 24, 26(2), 27 & 28 of Rules 1976 will be submitted within one month from issuance of this letter and delay in submission of the same will be got compounded as per Departmental instructions.
7. The service plan estimates of the colony will be got approved within six months from issuance of this letter.
8. That you shall obtained the NOC from MOEF before starting the development work at site.
9. The demarcation/zoning plan of the licensed colony shall be got approved after freezing the land under dispute/litigation within one month time from issuance of this letter.
10. Fresh agreement as per the condition of the orders dated 24.12.2014 will be submitted within one month.
11. That you shall complete development works in the pocket of licensed colony, comprising plots of existing allottees on first priority and offer possession to them within one year from issuance of this letter, failing which Bank Guarantee deposited on account of IDW will be revoked.

  
(Arun Kumar Gupta)  
Director General  
Town & Country Planning  
Haryana, Chandigarh

Endst. No. LC-672-PA(B)/2015/

Dated:

A copy is forwarded to the following for information and necessary action:-

- i. Chief Administrator, HUDA, Panchkula.
- ii. Senior Town Planner, Rohtak.
- iii. District Town Planner (HQ) Sh. P.P. Singh, with a request to update status of renewal of license on the website of the Department.
- iv. District Town Planner, Sonapat.
- v. Chief Account Officer of this Directorate.

(Ravi Sihag)  
Distt. Town Planner (HQ)  
For Director General, Town & Country Planning  
Haryana, Chandigarh

To be read Licence No. 19 of 2005

Detail of land owned by Ram Phal, Gange Ram, Sube Singh SS/o Bhagwana 1/6 share, Sita Ram, S/o Molar 1/6 share, Mange Ram, Ram Bhaj SS/o Munsii, Jagdish Kumar S/o Ram Kumar 1/6 share, Ricchpal Singh, Umed Singh, Jai Bhagwan SS/o Tulsi, Darshana Wd/o Sukhbir, Rakesh-Rajesh, Manoj SS/o Sukhbir 1/6 share Deep Chand, Sultan Singh SS/o Harnam 1/3 share Village Shahjanpur District Sonipat.

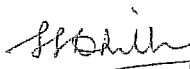
Village	Rect No.	Khasra No	Area <u>K-M</u>
Shahjanpur	7	9	8-0
		10	0-13
		11	6-2
		12	8-0
		20/1	1-1
Total:			23-16 Or 2.98 Acres

*[Signature]*  
 Director  
 Town and Country Planning,  
 Haryana, Chandigarh  
*[Signature]*

To be read Licence No. 97 of 2005

Detail of land owned by Prem Dass, Satish Chand, Satpal SS/o Lachhman Dass Village Patti. Musalman District Sonipat.


Village	Khasra No.	Area B-B
Patti. Musalman	3239 Min	0-3
	3242	3-11
	3243	1-11
	3246	6-9
	3213/1 M.D. West	7-11
		-----
	<b>Total:</b>	<b>19-5 Or 4.01 Acres</b>

  
Director  
Town and Country Planning,  
Haryana, Chandigarh  
*Chs title*

To be read Licence No. 25 of 2005

Detail of land owned by Ram Phal, Gange Ram, Sube Singh SS/o Bhagwana  
1/5 share SS/o Deep Chand, Sultan, Harnam, Sita Ram SS/o Molar 2/5 share,  
Ricchpal Singh Umed Singh, Jai Bhagwan SS/o Tulsi Ram, Darshana Wd/o Sukhbir  
, Rakesh-Rajesh, Manoj SS/o Sukhbir 1/5 share, Manga Ram, Ram Bhaj SS/o Munsu,  
Jagdish S/o Ram Kumar 1/5 share Village Patti. Musalman District Sonapat.


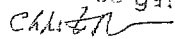
Village	Khasra No.	Area B-B
Patti. Musalman	3224	1-5 Or 0.26 Acres

  
Director  
Town and Country Planning,  
Haryana, Chandigarh  
Chhoti

To be read Licence No. 75 of 2005

Detail of land owned by Ram Phal, Gange Ram, Sube Singh SS/o Bhagwana  
Village Patti. Musalman District Sonipat.


Village	Khasra No.	Area B-B
Patti. Musalman	3225/1	3-3
	3225/2	5-1
		-----
	<b>Total:</b>	<b>8-4 Or 1.71 Acres</b>

  
Director  
Town and Country Planning,  
Haryana, Chandigarh  


To be read Licence No. 24 of 2005

Detail of land owned by Ram Phal, Gange Ram, Sube Singh SS/o Bhagwana 1/5 share, Mange Ram, Ram Bhaj S/o Munsu, Jagdish S/o Ram Kumar 1/5 share, Sita Ram S/o Molar, 1/5 share, Richhpal Singh, Umed Singh, Jai Bhagwan S/o Tulsi Ram Darshana Wd/o Sukhbir, Rakesh-Rajesh, Manoj SS/o Sukhbir 1/5 share, Deep Chand, Sultan Singh S/o Harnam, 7/40 Share, Ram Karan, Om Parkash, Rajinder, Lakhami, Attar Singh SS/o Sarupa 1/40 share Village Patti.. Musalman District Sonipat.

Village	Khasra No.	Area B-B
Patti. Musalman	3118/5	23-12 4.92 Acres


  
Director  
Town and Country Planning,  
Haryana, Chandigarh  
*C. K. Singh*



To be read Licence No. 73 of 2005

Detail of land owned by Ram Bhaj, Gange Ram, Sube Singh SS/o Bhagvana  
1/5 share, Mange Ram, Ram Bhaj SS/o Munsu, Jagdish S/o Ram Kumar 1/5 share,  
Sita Ram S/o Molar 2/5 share, Deep Chand, Sultan Singh SS/o Hamam 1/5 share  
Village Patti. Musalman District Sonipat.

Village	Khasra No.	Area B-B
Patti. Musalman	7529/3220	5-19
	7524/3219	2-19
	3221	11-10
	3222	4-10
	3223	8-13
	6928/3230	3-0
	3231	9-12
	6932/3232	0-16
	-----	
Total:		46-19 Or 9.78 Acres



Director


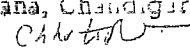
Town and Country Planning,  
Haryana, Chandigarh



To be read Licence No. 72 of 2005

Detail of land owned by Deep Chand, Sultan Singh SS/o Harnam 1/3 share, Jagdish S/o Ram Kanwar, Mange Ram, Ram Bhaj SS/o Munshi 1/3 share, Sita Ram S/o Molar 1/3 share Village Patti.. Musalman District Sonapat.


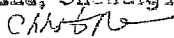
Village	Khasra No.	Area B-B
Patti. Musalman	6931/3232	0-18
	6933/3232	0-15
	3233 Min North	3-4
	3234	2-18
		-----
	Total:	7-15 Or 1.61 Acres

  
Director  
Town and Country Planning,  
Haryana, Chandigarh  


To be read Licence No. 2/ of 2005

Detail of land owned by Deep Chand S/o Har Nam ½ share, Jai Pal S/o Sita Ram , Smt. Ram Ratti Wd/o Ranvir, Vijay, Amit, Sumit SS/o Ranbir ½ share Village Patti. Musalman District Sonipat.

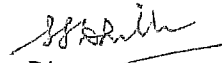
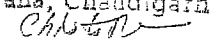
Village	Khasra No.	Area B-B
Patti.Musalman	8476/3226/2	2-0
	<del>7528/3220</del>	<del>7-16</del>
	<b>Total:</b>	<b>9-16 Or 2.04 Acres</b>

  
Director  
Town and Country Planning,  
Haryana, Chandigarh  


To be read Licence No. 90 of 2005

Detail of land owned by Ricchapal Singh, Umed Singh, Jai Bhagwan SS/o  
Tulsi Ram, Darshana Wd/o Sukhbir, Rakesh-Rajesh, Manoj SS/o Sukhbir ½ share,  
Mange Ram, Ram Bhaj SS/o Munsu, Jagdish S/o Ram Kumar ½ share Village Patti.  
Musalman District Sonapat.

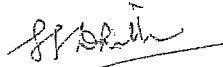

Village	Khasra No.	Area B-B
Patti. Musalman	8477/3226/3	7-9 Or 1.55 Acres

  
Director  
Town and Country Planning,  
Haryana, Chandigarh  


To be read Licence No. 37 of 2005

Detail of land owned by Ram Phal, Gange Ram, Sube Singh SS/o Bhagwana  
60 share, Richhpal Singh, Umed Singh, Jai Bhagwan SS/o Tulsi Ram Darshana  
Wd/o Sukhbir ,Rakesh-Rajesh, Manoj SS/o Sukhbir 51 share, Ram Karan , Om  
Parkash, Rajinder Lakhmi Attar Singh S/o Sarupa 52 shgare Village Patti.  
Musalman District Sonipat.

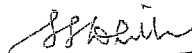
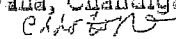
Village	Khasra No.	Area B-B
Patti Musalman	3238 M.East	2-1
	3237	2-11
	3238 Min D. West	2-12
		-----
	Total:	7-4 Or 1.50 Acres

  
Director  
Town and Country Planning,  
Haryana, Chandigarh  


To be read Licence No. 85 of 2005

Detail of land owned by Ram Phal., Ganga Ram, Sube Singh SS/o Bhagwana  
106 share Richhpal Singh, Umed Singh, Jai Bhjagwan SS/o Tulsi Ram Darshana  
Wd/o Sukhbir, Rakesh-Rajesh, Manoj SS/o Sukhbir 125 share Village Patti.  
Musalman District Sonipat.

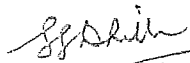
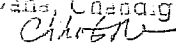
Village	Khasra No.	Area B-B
Patti. Musalman	3235	6-5
	3236	4-14
	3227 Min	0-12
		-----
	Total:	11-11 or 2.40 Acres

  
Director  
Town and Country Planning,  
Haryana, Chandigarh  


To be read Licence No. 87 of 2005

Detail of land owned by Deep Chand, Sultan Singh SS/o Harnam 169 share,  
Mange Ram, Ram Bhaj SS/o Munsu, Jagdish S/o Ram Kumar 73 share total 242  
share Village Patti. Musalman District Sonapat.



Village	Khasra No.	Area B-B
Patti. Musalman	3218/4	8-1
	<u>7525/3219</u>	3-14
	Total:	11-15 Or 2.45 Acres

  
Director  
Town and Country Planning,  
Mazra, Chandigarh  


To be read Licence No. 33 of 2005

Detail of land owned by Deep Chand, Sultan Singh S/o Hamam ½ share, Sita Ram S/o Molar ½ share Village Patti Musalman District Sonapat.

Village	Khasra No.	Area B-B
Patti Musalman	3218/3	1-16 Or 0.38 Acre

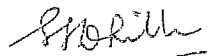
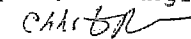
  
Director  
Town and Country Planning,  
Haryana, Chandigarh  




To be read Licence No. 85 of 2005

Detail of land owned by Gange Ram , Sube Singh SS/o Bhagwana Village  
Patti. Musalman District Sonipat.

Village	Khasra No.	Area B-B
Patti. Musalman	7526/3220	2-19 Or 0.61 Acre

  
Director  
Town and Country Planning,  
Haryana, Chandigarh  


To be read Licence No. 84 of 2005

Detail of land owned by Sita Ram S/o Molar 1/3 share, Deep Chand S/o Harnam 2/3 share Village Patti. Musalman District Sonapat.

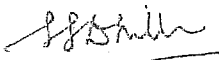
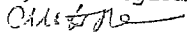
Village	Khasra No.	Area B-B
Patti Musalman	7101/6222/3212	5-14
	M.S	
	6125/3212.	2-3
		-----
	<b>Total:</b>	<b>7-17 Or 1.63 Acres</b>

*S.P. Singh*  
Director  
Town and Country Planning,  
Haryana, Chandigarh  
*C.H.S. Singh*

To be read Licence No. 23 of 2005

Detail of land owned by Deep Chand, Sultan SS/o Harnam , Sita Ram SS/o  
Molar Village Patti. Musalman District Sonipat.


Village	Khasra No.	Area B-B
Patti. Musalman	6223/3212 M.W	1-18
	7101/6222/3212	3-18
	M.W.	-----
<b>Total:</b>		<b>5-16 Or 1.21 Acres</b>

  
Director  
Town and Country Planning,  
Haryana, Chandigarh  


To be read Licence No. B2 of 2005

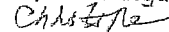
Detail of land owned by Mange Ram , Ram Bhaj SS/o Munsu Ram Village  
Patti. Musalman District Sonapat.

Village	Khasra No.	Area B-B
Patti Musalman	8475/3226/1	1-8 Or 0.29 Acre



Director


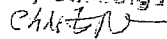
Town and Country Planning,  
Haryana, Chandigarh



To be read Licence No. 3/ of 2005

Detail of land owned by Sita Ram S/o Molar Village Patti, Musalman District  
Sonipat.

Village	Khasra No.	Area B-B
Patti Musalman	6224/3212	2-3
	3218/2 M.S.	2-5
		-----
	Total:	4-8 Or 0.92 Acre

  
Director  
Town and Country Planning,  
Haryana, Chandigarh  


To be read in with Licence No. 80 of 2005

Detail of land owned by Ashok Kumar, Rishi Pal S/o Ram Singh 1/12 Share, Manoj S/o Ram Chander 1/12 share, Sultan Singh S/o Teka 1/4 share, Harpal-Bhopal-Dharambir S/o Ram Kishan share, Ramehar S/o Chhotu 3/16 share, Om Parkash S/o Chhotu 1/16 share, Ashok Kumar, Rishi Pal S/o Ram Singh 1/2 share Village Patti Musalman District Sonipat.

Village	Khasra No.	Area	Area Taken
		B-B-B	B-B-B
Pathi Mushalman	8711/3168	1-3-0	0-6-15
	7212/3168	1-2-0	1-1-10
	3166	5-12-0	0-10-0
	6793/3176	1-4-0	1-4-0
	6588/3181	2-1-0	2-1-0
	3182	6-19-0	6-19-0
	3175	4-15-0	4-10-13
		Total	16-12-18 or 3.469 Acres

*[Signature]*  
Director  
Town & Country Planning,  
Haryana, Chandigarh

*[Signature]*

To be read in with Licence No. 79 of 2005

Detail of land owned by Umed Singh, Roop Chand, S/o Bharty ¼ share Naresh Kumar, Devinder Singh, Sunil Kumar S/o Gopal Singh ¼ share Satbir Singh, Balwan Singh, Bhim Singh S/o Sardara ¼ share, Mahabir Singh, Suresh Kumar S/o Ram Kishan ¼ share Village Patti Musalman District Sonipat.


Village	Khasra No.	Area	Area Taken
		B-B-B	B-B-B
Pathi Mushalman	3162	19-14-0 ✓	17-18-0 ✓
	3160/1ME	11-10-0 ✓	11-10-0 ✓
	3183M.E.S	26-18-0 ✓	26-18-0 ✓
	3184M.N	4-6-0 ✓	4-6-0 ✓
	3186	2-14-0 ✓	2-14-0 ✓
	3187	7-13-0 ✓	7-13-0 ✓
	3188M.S	18-11-0 ✓	18-11-0 ✓
	3189	2-3-0 ✓	2-3-0 ✓
	3184M.S	8-18-0 ✓	8-18-0 ✓
	3185	21-16-0 ✓	21-16-0 ✓
		Total	121-17 or 25.386 Acres

Director  
Land & Country Planning  
Sonipat District

To be read Licence No. 78 of 2005

Detail of land owned by Smt. Parkash Devi W/o Hardayal Village Patti  
Musalman District Sonipat.

Village	Khasra No.	Area B-B
Patti <u>Musalman</u>	3160/1 M.W	5-14 Or 1.19 Acres


  
Director  
Town and Country Planning,  
Haryana, Chandigarh  
*Chandigarh*



To be read Licence No. 77 of 2005

Detail of land owned by Hardayal S/o Rugha Ram Village Patti. Musalman  
District Sonipat.

Village	Khasra No.	Area B-B
Patti Musalman	3149	5-1
	3150	4-6
	3152	2-9
	7509/3160/2	3-3
	7508/3160/2	2-12
	3207/6 M.W	3-0
	Darmiyan	
	3207/6 Min	10-2
	-----	
Total:		30-13 Or 6.38 Acres

  
Director  
Town and Country Planning,  
Haryana, Chandigarh  
*Chandigarh*

To be read Licence No. 73 of 2005

Detail of land owned by Surinder Kumar, Parshotam Dass, Ram Parkash SS/o Jawala Parshad  $\frac{1}{4}$  share Ram Lubhaya, Kishan lal SS/o Devidita Ram  $\frac{1}{2}$  share , Nand Lal S/o Ram Paiyra  $\frac{1}{8}$  share, Smt. Darshana Devi Wd/o Jai Chand, Smt. Shashi Bala, Veena Kumari DS/o Sh. Jai Chand, Rakesh Kumar, Naresh Kumar SS/o Jai Chand  $\frac{1}{8}$  share Village Patti. Musalman District Sonipat.

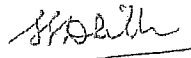
Village	Khasra No.	Area B-B
Patti Musalman	3241 M.E	2-16 ✓
	3251	3-3
	3244	1-13
	3245 ✓	4-12
	Total:	12-4 Or 2.54 Acres

*S. S. Hill*  
Director  
Town and Country Planning,  
Haryana, Chandigarh  
*Chandigarh*

To be read Licence No. 75 of 2005

Detail of land owned by Arjun Dev S/o Tirth Dass Village Patti. Musalman  
District Sonapat.


Village	Khasra No.	Area B-B	Area Taken B-B-B
Patti Musalman	7099/3144/2	5-11	5-8-12 Or 1.135 Acres

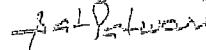
  
Director  
Town and Country Planning,  
Haryana, Chandigarh  
*Chakraborty*

To be read in with Licence No. 74 of 2005

Detail of land owned by Suresh Kumar S/o Arjun Dev ½ Share Smt. Mohan Devi D/o Sr.  
Bishama Ram ½ Share Village Patti Musalman District Sonipat.

Village	Khasra No.	Area	Area Taken
		B-B-B	B-B-B
Pathi Mushalman	3146/1	1-13-0	1-13-0
		Total	1.13 or 0.344 Acres


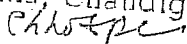
  
Director  
Town & Country Planning,  
Haryana, Chandigarh



To be read Licence No. 73 of 2005

Detail of land owned by Ramji Dass S/o Hari Chand Village Patti Musalman  
District Sonapat.

Village	Khasra No.	Area B-B
Patti Musalman	3210/1 M.W.S.	0-16
	3210/2 M.W.D.	1-19
Total:		2-15 Or 0.57 Acre

  
Director  
Town and Country Planning,  
Haryana, Chandigarh  


To be read Licence No. 71 of 2003

Detail of land owned by Kishan Lal, Hans Raj SS/o Mahla Ram Village .Patti  
Musalman District Sonipat.

Village	Khasra No.	Area B-B
Patti Musalman	3211/1	4-6
	3207/6 M.E.	6-6
	3210/1 M.W	0-10
	3207/3	2-13
	3207/6 M.W.	2-0
	3207/1	0-8
	3207/5	1-4
	3207/4	3-9
	3208	0-7
		-----



**Total:** 21-3 Or 4.40 Acres

*S. S. Dhillon*  
Director  
Town and Country Planning,  
Haryana, Chandigarh  
*Chandigarh*

To be read Licence No. 71 of 2003


Detail of land owned by Sh. Rajinder Kumar, Narender Kumar S/o Kanwar  
Bhan Village .Patti. Musalman District Sonipat.

Village	Khasra No.	Area B-B
Patti Musalman	3140 M.E.	4-16
	3147/3	1-9
	3148/2	2-16
	3148/1	3-1
	3203/1 Min	0-14
	3203/1 M.S..	1-3
	3209/1	3-18
	3210/2 M.E.	6-2
	7513/3194/2	1-4
	3207/2	2-3
	3209/2	4-1
	6927/3200	1-13
	Total:	33-0 Or 6.87 Acres

  
Director  
Town and Country Planning,  
Haryana, Chandigarh  


Detail of land owned by Smt. Birmati Wd/o Jai Singh, Rakesh, Rajesh, Amit  
SS/o Jai Singh, Sonia D/o Sh. Jai Singh Village Patti Musalman District Sonapat.

Village	Khasra No.	Area B-B
Patti Musalman	3214	1-18
	3215	4-5
		-----
	Total:	6-3 Or 1.28 Acres


  
Director  
Town and Country Planning,  
Haryana, Chandigarh  
C/A to T/A



To be read Licence No. 47 of 2008

Detail of land owned by Suraj Bhan, Daya Nand, Jai Singh SS/o Dharam Singh Village Patti Musalman District Sonapat.

Village	Khasra No.	Area B-B
Patti Musalman	<del>3195/2</del>	<del>3-14</del>
	3204/2	3-8
	3205	4-19
	3206	4-2
	3207/7	2-1
	3213/1 M.W	5-2
		-----
	Total:-	23-6 Or 4.85 Acres

  
Director  
Town and Country Planning,  
Haryana, Chandigarh  
*Chhote*

To be read in with Licence No. 68 of 2005

Detail of land owned by Surjit S/o Shish Ram Village Patti Musalman District Sonapat.

Village	Khasra No.	Area	Area Taken
		B-B-B	B-B-B
Pathi Mushalman	8470/6494/3151	0-19-0 ✓	0-19-0
	6495/3151	3-11-0 ✓	3-11-0
	3154/3MIN	1-9-13	0-7-2
	3153	<u>2-3-0</u>	2-3-0
	3204/1	<u>10-5-0</u>	10-5-0
		<u>Total</u>	<u>17-5-2 or 3.60 Acres</u>


Director  
Town & Country Planning,  
Haryana, Chandigarh  
*f. P. Bhasin*


To be read in with Licence No. 67 of 2005

Detail of land owned by Mukhtayar Singh S/o Jagi Ram - Jogi Ram S/o Surta equal share

Village Patti Musalman District Sonapat.

Village	Khasra No.	Area	Area Taken
		B-B-B	B-B-B
Pathi Mushalman	3174	3-10-0	1-2-0
	6792/3176	0-7-0	0-7-0
	3177M.N	0-10-0	0-10-0
	3178	2-6-0	0-6-0
	3172M.S	3-4-0	0-10-0
	3173MIN	3-18-0	0-15-0
	3177M.S	1-13-0	1-9-12
		15-2	Total 4-19-12 1.037 Acres


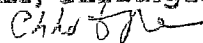
  
Director  
Town & Country Planning,  
Haryana, Chandigarh



To be read Balance No. 44 034005

Detail of land owned by Sultan Singh S/o Teka Village Patti Musalman  
District Sonapat.

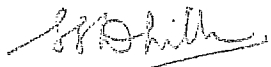
Village	Khasra No.	Area B-B-B
Patti Musalman	6587/3181	1-10-0
	3179	3-19-0
	3180	2-6-0
<b>Total:</b>		<hr/> 7-15-0 Or Say 1.612 Acres

  
Director  
Town and Country Planning,  
Haryana, Chandigarh  


To be read Khata No. 45 of 1985

Detail of land owned by Ramehar S/o Chhotu Ram Village Patti Musalman  
District Sonapat.

Village	Khasra No.	Area B-B-B
Patti Musalman	3161	3-12-0 Or 0.75 Acres

  
Director  
Town and Country Planning,  
Haryana, Chandigarh  
