


 JE
 JD
 PA
 DTP

DEMARCATION PLAN OF COMMERCIAL COLONY SCHEME MEASURING 2.219 ACRES
 BELONGING TO M/S AUTOMAX (A UNIT OF OMAX AUTOS LTD.)
 IN VILLAGE TIKRI DISTT GURGAON

AREA DETAIL
 AREA BLOCK (A) = $0.50 \times 54.13 \times 51.195 = 1385.592$ SQMT
 AREA BLOCK (B) = $54.13 \times 83.53 = 4521.478$ SQMT
 AREA BLOCK (C) = $0.50 \times 54.13 \times 31.16 = 843.345$ SQMT
TOTAL AREA = 6750.415 SQMT OR 1.668 ACRE

AREA DETAIL UNDER 30.0M WIDE GREEN BELT:-
 AREA BLOCK (1) = $74.50 \times 18.0 = 1341.0$ SQMT
 AREA UNDER 12.0M WIDE SERVICE ROAD:-
 AREA UNDER SERVICE ROAD(2) = $74.50 \times 12.0 = 894.0$ SQMT
TOTAL AREA = 2235.0 SQMT OR 0.5522 ACRE

TOTAL PLOT AREA = $6750.415 + 2235.0 = 8985.415$ SQMT OR 2.2202 ACRE

