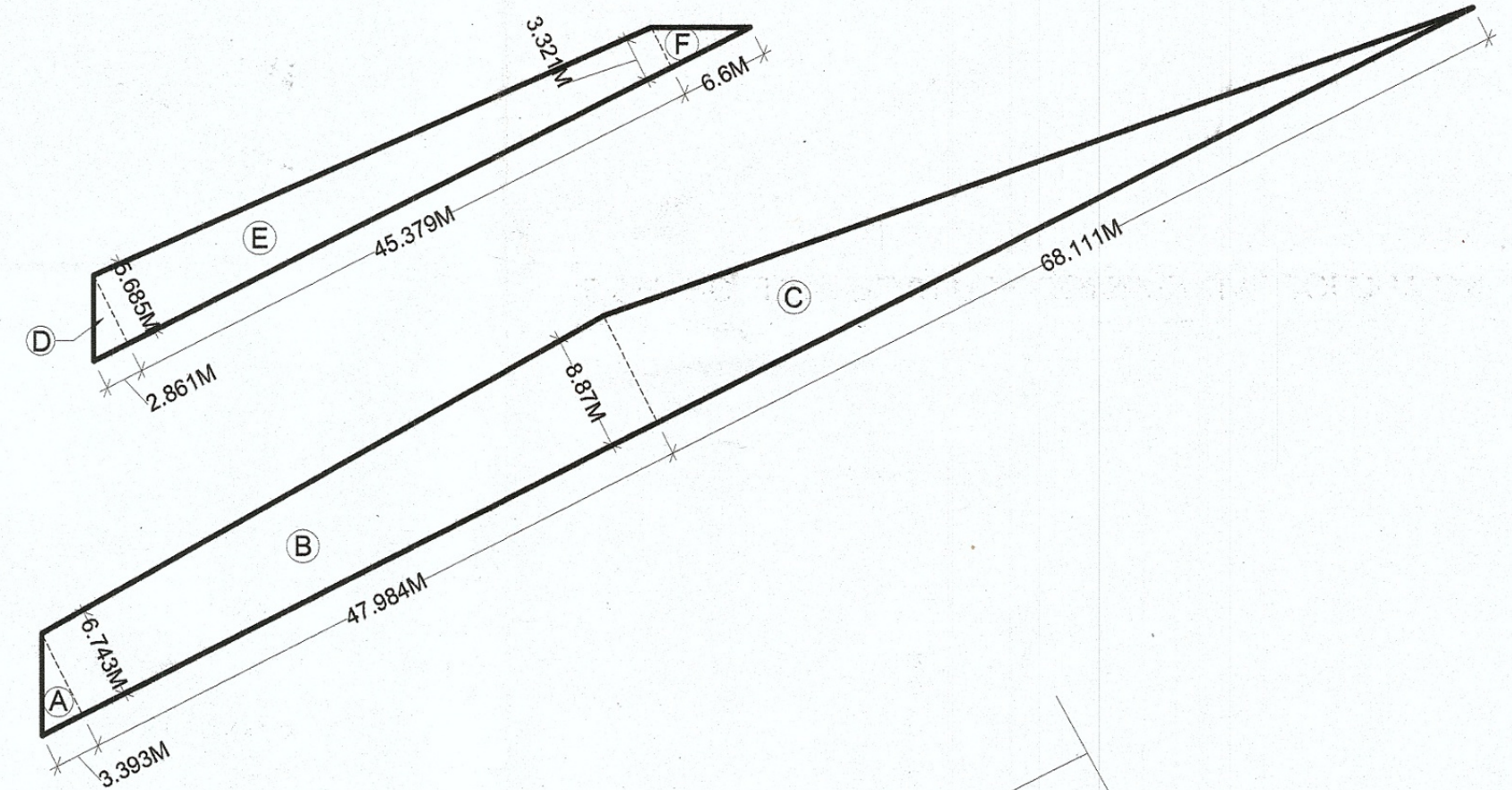
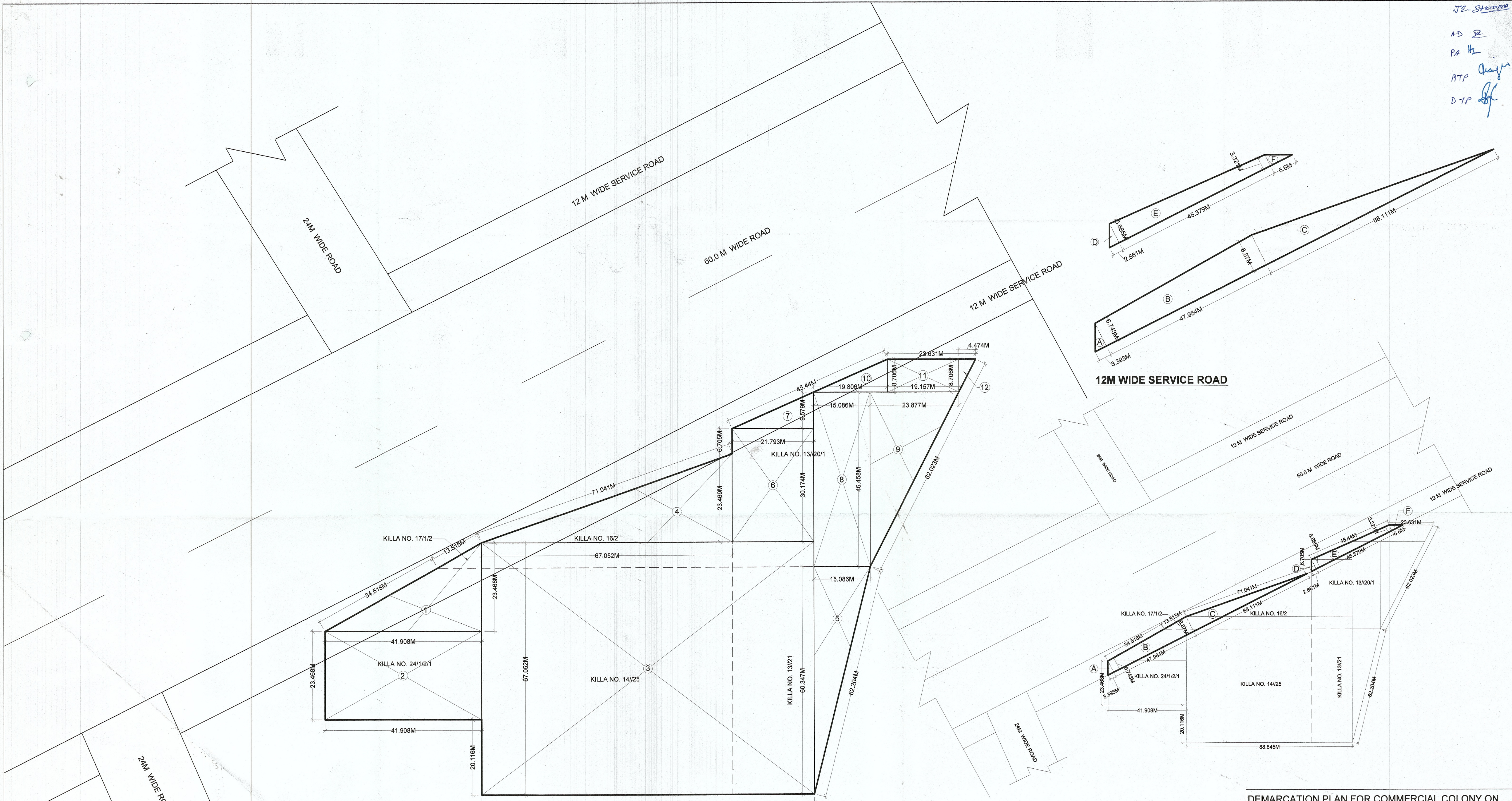


JE-SPAZE

AD SR
 PA HR
 ATP [Signature]
 DTP [Signature]



12M WIDE SERVICE ROAD

ROAD AREA DIAGRAM
 SCALE - 1 : 1000

DEMARICATION PLAN FOR COMMERCIAL COLONY ON
 KILLA NO.-13/20/1,21,14/16/2,17/1/2,24/1/2/1,25 LAND
 MEASURING 2.71875 ACRES AT VILL. DHORKA SECTOR -
 92, GURGAON LOI NO. - LC -2678-JE(VA)- 2012/27329 DATED -
 31-12-2012 FOR M/S SPAZE TOWER PVT. LTD.


TOTAL LAND AREA CALCULATION				
PART	AREA CALCULATION			TOTAL AREA (SQMT.)
1	0.5	X	41.908 X 23.468	491.748
2			41.908 X 23.468	983.497
3			88.845 X 67.052	5957.235
4	0.5	X	67.052 X 23.469	786.822
5	0.5	X	15.086 X 60.347	455.197
6			21.793 X 30.174	657.582
7	0.5	X	21.793 X 9.579	104.378
8			15.086 X 46.458	700.865
9	0.5	X	23.877 X 46.458	554.639
10	0.5	X	19.806 X 8.706	86.216
11			19.157 X 8.706	166.781
12	0.5	X	4.470 X 8.706	19.458
TOTAL AREA				10964.418 SQMT. OR 2.7093 ACRE

ROAD AREA CALCULATION				
12M WIDE SERVICE ROAD				
A	0.5	X	3.393 X 6.743	11.439
B			6.743+8.87/2 X 47.994	374.587
C	0.5	X	68.111 X 8.870	302.072
D	0.5	X	2.861 X 5.685	8.132
E			5.685+3.321/2 X 45.379	204.341
F	0.5	X	6.600 X 3.321	10.959
TOTAL AREA				911.531 SQMT. OR 0.225 ACRE

NET AREA = 10964.418 - 911.531 = 10052.887 SQMT.
 OR 2.484 ACRE

[Signature]

OWNER/AUTH. SIGN.



ARCHITECT SIGN.

SCALE:-

1:500

SACHDEVA CONSULTANTS
 PARNAMI TOWER, 3RD FLOOR,
 S.C.O. 50-51 OLD JUDICIAL COMPLEX
 CIVIL LINES, GURGAON.
 TELE:4081801,4081802
 e-mail : saccon1953@gmail.com

