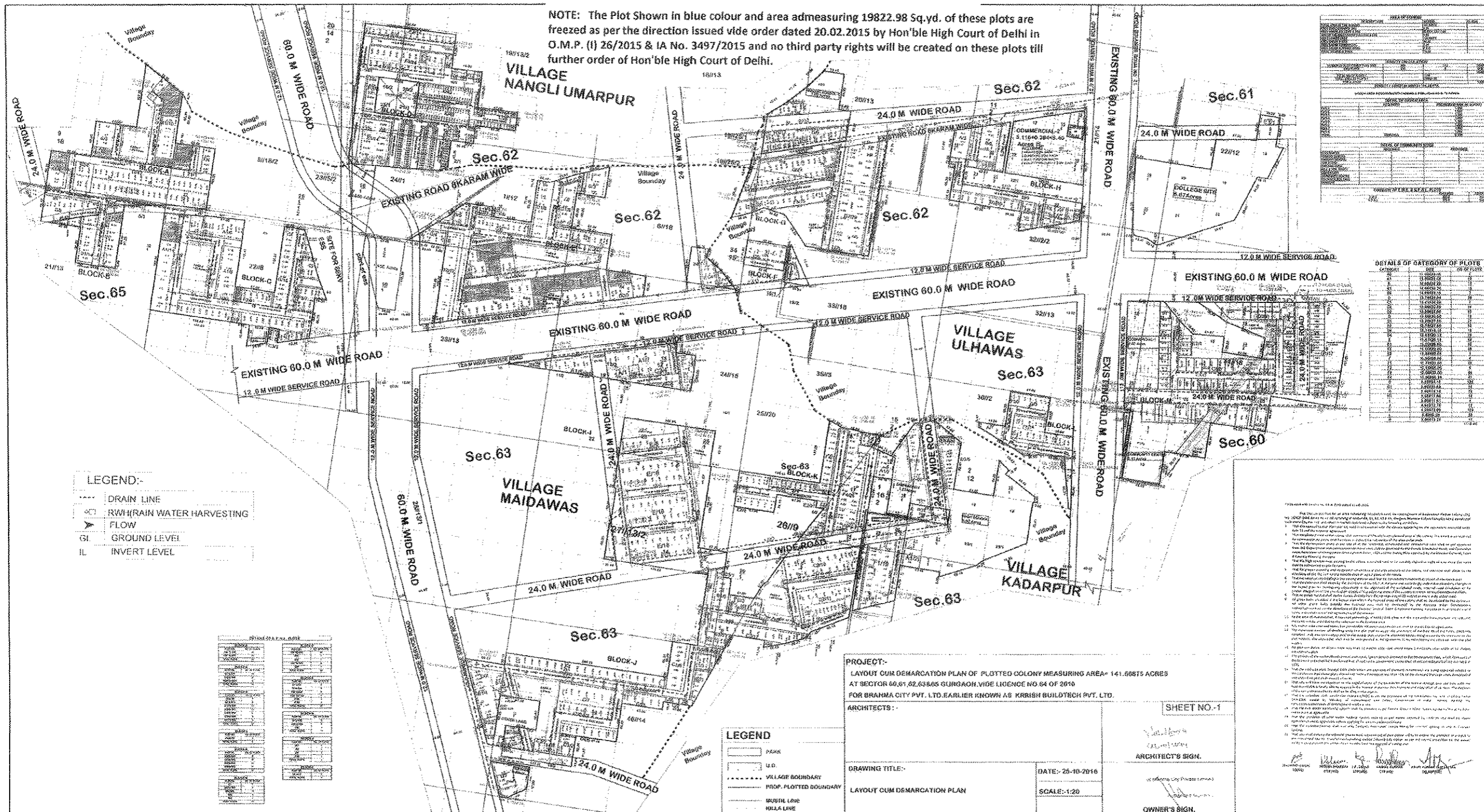


**Brahma City Sec-60, 61, 62, 63, 65 Service
Estimate for HUDA**



NOTE: The Plot Shown in blue colour and area admeasuring 19822.98 Sq.yd. of these plots are freedzed as per the direction issued vide order dated 20.02.2015 by Hon'ble High Court of Delhi in O.M.P. (I) 26/2015 & IA No. 3497/2015 and no third party rights will be created on these plots till further order of Hon'ble High Court of Delhi.

LEGEND:-

- DRAIN LINE
- ☑ RW/H(RAIN WATER HARVESTING)
- FLOW
- GL GROUND LEVEL
- IL INVERT LEVEL

LEGEND

- PARK
- U.D.
- VILLAGE BOUNDARY
- PROP. PLOTTED BOUNDARY
- MUSEM LINE
- HILLS LINE

PROJECT:-
LAYOUT CUM DEMARICATION PLAN OF PLOTTED COLONY MEASURING AREA= 141.60875 ACRES
AT SECTOR 60,61,62,63&65 SURGAOH,VIDE LICENCE NO.64 OF 2010
FOR BRAHMA CITY PVT. LTD.EARLIER KNOWN AS KRISHN BUILDTECH PVT. LTD.

ARCHITECTS:-
DRAWING TITLE:-
LAYOUT CUM DEMARICATION PLAN

DATE:- 25-10-2016
SCALE:- 1:20

SHEET NO.-1

ARCHITECT'S SIGN.

OWNER'S SIGN.

DRAIN LAYOUT

NO.	DESCRIPTION	AREA (SQ.M)	NO.	DESCRIPTION	AREA (SQ.M)
1	ROAD	12000.00	11	ROAD	12000.00
2	ROAD	12000.00	12	ROAD	12000.00
3	ROAD	12000.00	13	ROAD	12000.00
4	ROAD	12000.00	14	ROAD	12000.00
5	ROAD	12000.00	15	ROAD	12000.00
6	ROAD	12000.00	16	ROAD	12000.00
7	ROAD	12000.00	17	ROAD	12000.00
8	ROAD	12000.00	18	ROAD	12000.00
9	ROAD	12000.00	19	ROAD	12000.00
10	ROAD	12000.00	20	ROAD	12000.00

NO.	DESCRIPTION	AREA (SQ.M)	NO.	DESCRIPTION	AREA (SQ.M)
1	ROAD	12000.00	11	ROAD	12000.00
2	ROAD	12000.00	12	ROAD	12000.00
3	ROAD	12000.00	13	ROAD	12000.00
4	ROAD	12000.00	14	ROAD	12000.00
5	ROAD	12000.00	15	ROAD	12000.00
6	ROAD	12000.00	16	ROAD	12000.00
7	ROAD	12000.00	17	ROAD	12000.00
8	ROAD	12000.00	18	ROAD	12000.00
9	ROAD	12000.00	19	ROAD	12000.00
10	ROAD	12000.00	20	ROAD	12000.00

1. This plan is prepared for the purpose of showing the layout of drains and other services to be provided in the proposed colony. The layout is based on the data furnished by the client and is subject to the approval of the competent authority.

2. The layout is prepared in accordance with the provisions of the Act and the rules thereunder and is subject to the approval of the competent authority.

3. The layout is prepared in accordance with the provisions of the Act and the rules thereunder and is subject to the approval of the competent authority.

4. The layout is prepared in accordance with the provisions of the Act and the rules thereunder and is subject to the approval of the competent authority.

5. The layout is prepared in accordance with the provisions of the Act and the rules thereunder and is subject to the approval of the competent authority.

6. The layout is prepared in accordance with the provisions of the Act and the rules thereunder and is subject to the approval of the competent authority.

7. The layout is prepared in accordance with the provisions of the Act and the rules thereunder and is subject to the approval of the competent authority.

8. The layout is prepared in accordance with the provisions of the Act and the rules thereunder and is subject to the approval of the competent authority.

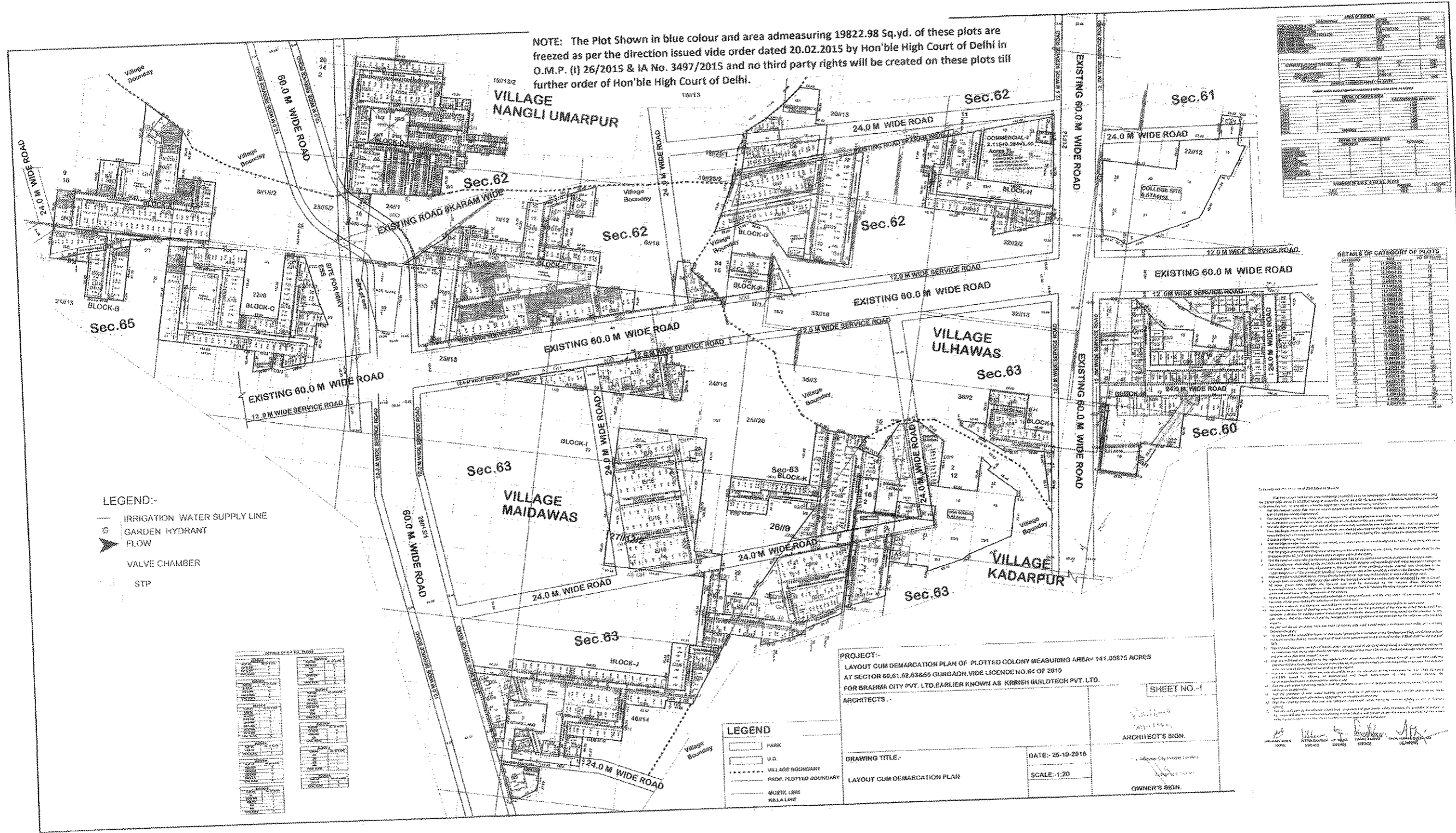
9. The layout is prepared in accordance with the provisions of the Act and the rules thereunder and is subject to the approval of the competent authority.

10. The layout is prepared in accordance with the provisions of the Act and the rules thereunder and is subject to the approval of the competent authority.



Brahma City Sec-60, 61, 62, 63, 65 Service Estimate for HUDA

NOTE: The Plot Shown in blue colour and area admeasuring 19822.98 Sq.yd. of these plots are freed as per the direction issued vide order dated 20.02.2015 by Hon'ble High Court of Delhi in O.M.P. (I) 26/2015 & IA No. 3497/2015 and no third party rights will be created on these plots till further order of Hon'ble High Court of Delhi.



LEGEND:-
 IRRIGATION WATER SUPPLY LINE
 GARDEN HYDRANT
 FLOW
 VALVE CHAMBER
 STP

LEGEND
 PARK
 U.D.
 VILLAGE BOUNDARY
 PRIOR PLOTTED BOUNDARY
 METRIC LINE
 FIELD LINE

PROJECT:-
 LAYOUT CUM DEMARCATION PLAN OF PLOTTED COLONY MEASURING AREA 141.00875 ACRES
 AT SECTOR 60,61,62,63,65 GURGAON, VIDE LICENCE NO.64 OF 2010
 FOR BRAHMA CITY PVT. LTD. EARLIER KNOWN AS KRISHI BUILDTech PVT. LTD.

ARCHITECTS:-
 [Signature]
 ARCHITECT'S SIGN.

DATE:- 25-10-2016
SCALE:- 1:20

OWNER'S SIGN:
 [Signature]
 OWNER'S SIGN.

NO.	DESCRIPTION	QTY	UNIT	AMOUNT
1
2
3
4
5
6
7
8
9
10

DETAILS OF CATEGORY OF PLOTS

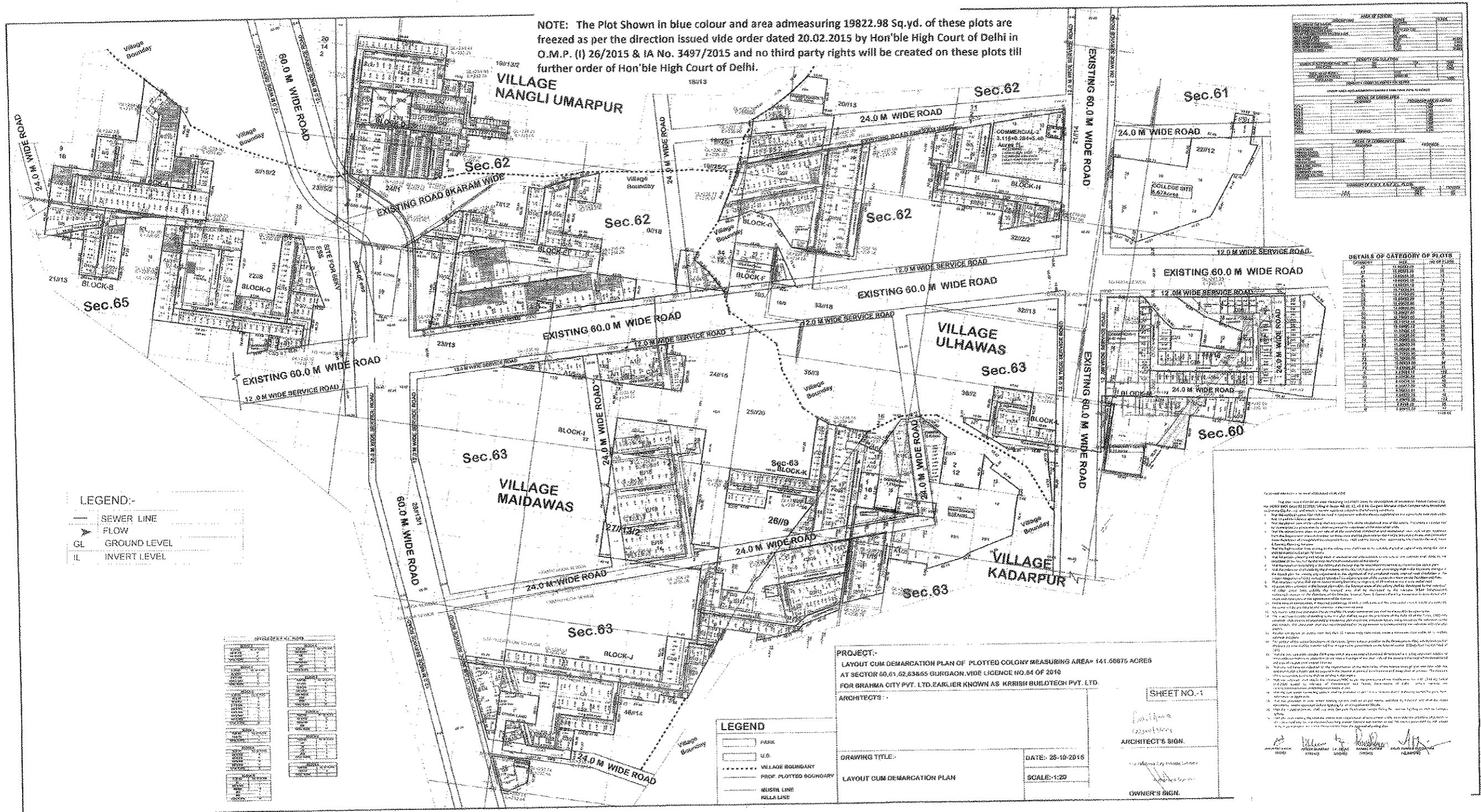
NO.	DESCRIPTION	QTY	UNIT	AMOUNT
1
2
3
4
5
6
7
8
9
10

IRRIGATION WATER LAYOUT



Brahma City Sec-60, 61, 62, 63, 65 Service Estimate for HUDA

NOTE: The Plot Shown in blue colour and area admeasuring 19822.98 Sq.yd. of these plots are freedzed as per the direction issued vide order dated 20.02.2015 by Hon'ble High Court of Delhi in O.M.P. (I) 26/2015 & IA No. 3497/2015 and no third party rights will be created on these plots till further order of Hon'ble High Court of Delhi.

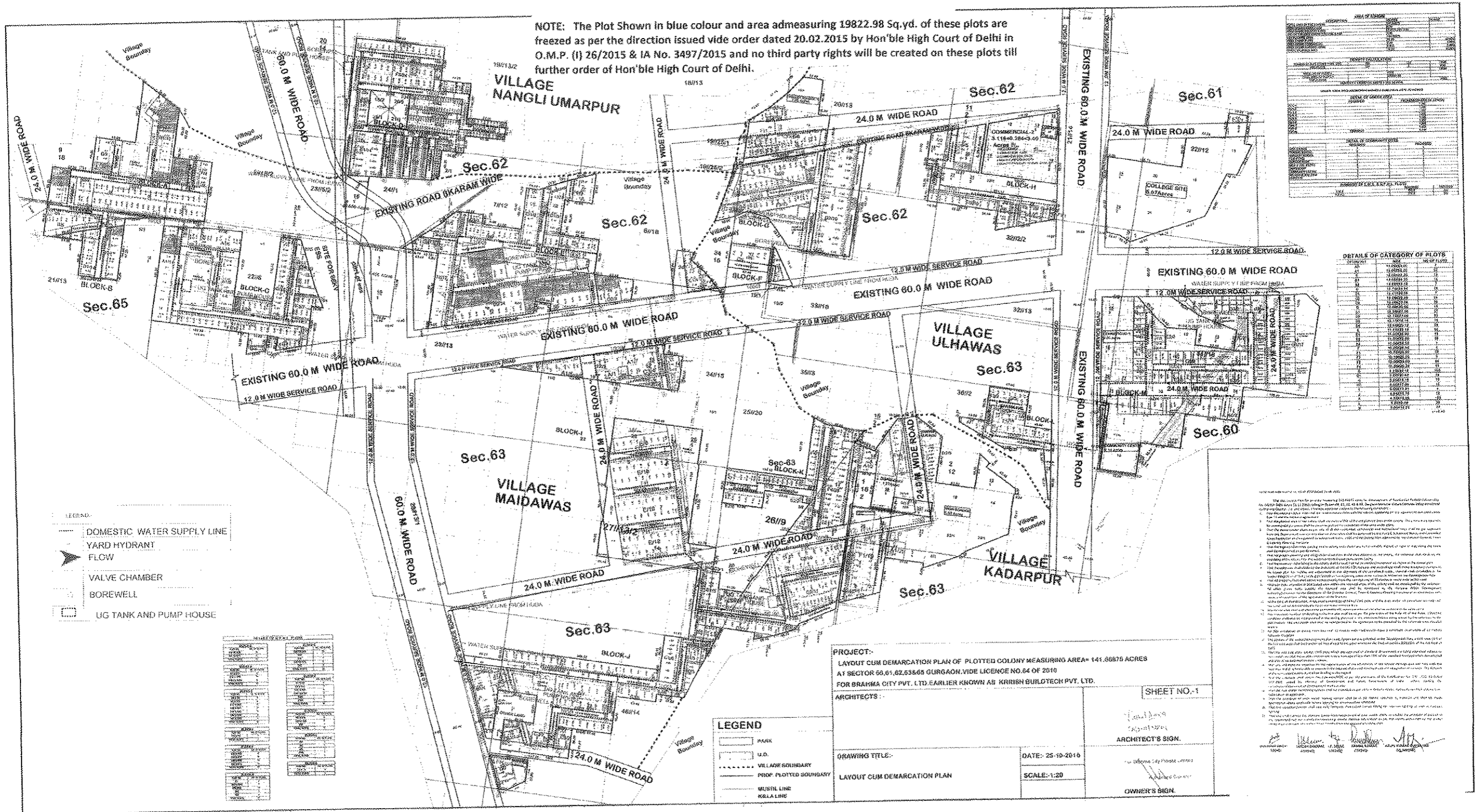


SEWER LAYOUT



Brahma City Sec-60, 61, 62, 63, 65 Service Estimate for HUDA

NOTE: The Plot Shown in blue colour and area admeasuring 19822.98 Sq.yd. of these plots are freed as per the direction issued vide order dated 20.02.2015 by Hon'ble High Court of Delhi in O.M.P. (I) 26/2015 & IA No. 3497/2015 and no third party rights will be created on these plots till further order of Hon'ble High Court of Delhi.



Sl. No.	Plot No.	Area (Sq. Yd.)	Remarks
1	24/112	1200	Plot in Sector 61
2	22/112	1200	Plot in Sector 61
3	32/112	1200	Plot in Sector 61
4	32/113	1200	Plot in Sector 61
5	32/114	1200	Plot in Sector 61
6	32/115	1200	Plot in Sector 61
7	32/116	1200	Plot in Sector 61
8	32/117	1200	Plot in Sector 61
9	32/118	1200	Plot in Sector 61
10	32/119	1200	Plot in Sector 61
11	32/120	1200	Plot in Sector 61
12	32/121	1200	Plot in Sector 61
13	32/122	1200	Plot in Sector 61
14	32/123	1200	Plot in Sector 61
15	32/124	1200	Plot in Sector 61
16	32/125	1200	Plot in Sector 61
17	32/126	1200	Plot in Sector 61
18	32/127	1200	Plot in Sector 61
19	32/128	1200	Plot in Sector 61
20	32/129	1200	Plot in Sector 61
21	32/130	1200	Plot in Sector 61
22	32/131	1200	Plot in Sector 61
23	32/132	1200	Plot in Sector 61
24	32/133	1200	Plot in Sector 61
25	32/134	1200	Plot in Sector 61
26	32/135	1200	Plot in Sector 61
27	32/136	1200	Plot in Sector 61
28	32/137	1200	Plot in Sector 61
29	32/138	1200	Plot in Sector 61
30	32/139	1200	Plot in Sector 61
31	32/140	1200	Plot in Sector 61
32	32/141	1200	Plot in Sector 61
33	32/142	1200	Plot in Sector 61
34	32/143	1200	Plot in Sector 61
35	32/144	1200	Plot in Sector 61
36	32/145	1200	Plot in Sector 61
37	32/146	1200	Plot in Sector 61
38	32/147	1200	Plot in Sector 61
39	32/148	1200	Plot in Sector 61
40	32/149	1200	Plot in Sector 61
41	32/150	1200	Plot in Sector 61
42	32/151	1200	Plot in Sector 61
43	32/152	1200	Plot in Sector 61
44	32/153	1200	Plot in Sector 61
45	32/154	1200	Plot in Sector 61
46	32/155	1200	Plot in Sector 61
47	32/156	1200	Plot in Sector 61
48	32/157	1200	Plot in Sector 61
49	32/158	1200	Plot in Sector 61
50	32/159	1200	Plot in Sector 61
51	32/160	1200	Plot in Sector 61
52	32/161	1200	Plot in Sector 61
53	32/162	1200	Plot in Sector 61
54	32/163	1200	Plot in Sector 61
55	32/164	1200	Plot in Sector 61
56	32/165	1200	Plot in Sector 61
57	32/166	1200	Plot in Sector 61
58	32/167	1200	Plot in Sector 61
59	32/168	1200	Plot in Sector 61
60	32/169	1200	Plot in Sector 61
61	32/170	1200	Plot in Sector 61
62	32/171	1200	Plot in Sector 61
63	32/172	1200	Plot in Sector 61
64	32/173	1200	Plot in Sector 61
65	32/174	1200	Plot in Sector 61
66	32/175	1200	Plot in Sector 61
67	32/176	1200	Plot in Sector 61
68	32/177	1200	Plot in Sector 61
69	32/178	1200	Plot in Sector 61
70	32/179	1200	Plot in Sector 61
71	32/180	1200	Plot in Sector 61
72	32/181	1200	Plot in Sector 61
73	32/182	1200	Plot in Sector 61
74	32/183	1200	Plot in Sector 61
75	32/184	1200	Plot in Sector 61
76	32/185	1200	Plot in Sector 61
77	32/186	1200	Plot in Sector 61
78	32/187	1200	Plot in Sector 61
79	32/188	1200	Plot in Sector 61
80	32/189	1200	Plot in Sector 61
81	32/190	1200	Plot in Sector 61
82	32/191	1200	Plot in Sector 61
83	32/192	1200	Plot in Sector 61
84	32/193	1200	Plot in Sector 61
85	32/194	1200	Plot in Sector 61
86	32/195	1200	Plot in Sector 61
87	32/196	1200	Plot in Sector 61
88	32/197	1200	Plot in Sector 61
89	32/198	1200	Plot in Sector 61
90	32/199	1200	Plot in Sector 61
91	32/200	1200	Plot in Sector 61

Sl. No.	Plot No.	Area (Sq. Yd.)	Remarks
1	24/112	1200	Plot in Sector 61
2	22/112	1200	Plot in Sector 61
3	32/112	1200	Plot in Sector 61
4	32/113	1200	Plot in Sector 61
5	32/114	1200	Plot in Sector 61
6	32/115	1200	Plot in Sector 61
7	32/116	1200	Plot in Sector 61
8	32/117	1200	Plot in Sector 61
9	32/118	1200	Plot in Sector 61
10	32/119	1200	Plot in Sector 61
11	32/120	1200	Plot in Sector 61
12	32/121	1200	Plot in Sector 61
13	32/122	1200	Plot in Sector 61
14	32/123	1200	Plot in Sector 61
15	32/124	1200	Plot in Sector 61
16	32/125	1200	Plot in Sector 61
17	32/126	1200	Plot in Sector 61
18	32/127	1200	Plot in Sector 61
19	32/128	1200	Plot in Sector 61
20	32/129	1200	Plot in Sector 61
21	32/130	1200	Plot in Sector 61
22	32/131	1200	Plot in Sector 61
23	32/132	1200	Plot in Sector 61
24	32/133	1200	Plot in Sector 61
25	32/134	1200	Plot in Sector 61
26	32/135	1200	Plot in Sector 61
27	32/136	1200	Plot in Sector 61
28	32/137	1200	Plot in Sector 61
29	32/138	1200	Plot in Sector 61
30	32/139	1200	Plot in Sector 61
31	32/140	1200	Plot in Sector 61
32	32/141	1200	Plot in Sector 61
33	32/142	1200	Plot in Sector 61
34	32/143	1200	Plot in Sector 61
35	32/144	1200	Plot in Sector 61
36	32/145	1200	Plot in Sector 61
37	32/146	1200	Plot in Sector 61
38	32/147	1200	Plot in Sector 61
39	32/148	1200	Plot in Sector 61
40	32/149	1200	Plot in Sector 61
41	32/150	1200	Plot in Sector 61
42	32/151	1200	Plot in Sector 61
43	32/152	1200	Plot in Sector 61
44	32/153	1200	Plot in Sector 61
45	32/154	1200	Plot in Sector 61
46	32/155	1200	Plot in Sector 61
47	32/156	1200	Plot in Sector 61
48	32/157	1200	Plot in Sector 61
49	32/158	1200	Plot in Sector 61
50	32/159	1200	Plot in Sector 61
51	32/160	1200	Plot in Sector 61
52	32/161	1200	Plot in Sector 61
53	32/162	1200	Plot in Sector 61
54	32/163	1200	Plot in Sector 61
55	32/164	1200	Plot in Sector 61
56	32/165	1200	Plot in Sector 61
57	32/166	1200	Plot in Sector 61
58	32/167	1200	Plot in Sector 61
59	32/168	1200	Plot in Sector 61
60	32/169	1200	Plot in Sector 61
61	32/170	1200	Plot in Sector 61
62	32/171	1200	Plot in Sector 61
63	32/172	1200	Plot in Sector 61
64	32/173	1200	Plot in Sector 61
65	32/174	1200	Plot in Sector 61
66	32/175	1200	Plot in Sector 61
67	32/176	1200	Plot in Sector 61
68	32/177	1200	Plot in Sector 61
69	32/178	1200	Plot in Sector 61
70	32/179	1200	Plot in Sector 61
71	32/180	1200	Plot in Sector 61
72	32/181	1200	Plot in Sector 61
73	32/182	1200	Plot in Sector 61
74	32/183	1200	Plot in Sector 61
75	32/184	1200	Plot in Sector 61
76	32/185	1200	Plot in Sector 61
77	32/186	1200	Plot in Sector 61
78	32/187	1200	Plot in Sector 61
79	32/188	1200	Plot in Sector 61
80	32/189	1200	Plot in Sector 61
81	32/190	1200	Plot in Sector 61
82	32/191	1200	Plot in Sector 61
83	32/192	1200	Plot in Sector 61
84	32/193	1200	Plot in Sector 61
85	32/194	1200	Plot in Sector 61
86	32/195	1200	Plot in Sector 61
87	32/196	1200	Plot in Sector 61
88	32/197	1200	Plot in Sector 61
89	32/198	1200	Plot in Sector 61
90	32/199	1200	Plot in Sector 61
91	32/200	1200	Plot in Sector 61

WATER SUPPLY LAYOUT

PROJECT:-
LAYOUT CUM DEMARCATION PLAN OF PLOTTED COLONY MEASURING AREA= 141.86876 ACRES
AT SECTOR 60,61,62,63&65 GURGAON,VIDE LICENCE NO.84 OF 2010
FOR BRAHMA CITY PVT. LTD. EARLIER KNOWN AS KRISHN BUILDTech PVT. LTD.

ARCHITECTS:- [Signature]

DATE:- 25-10-2016

SCALE:- 1:20

SHEET NO:- 1

ARCHITECT'S SIGN: [Signature]

OWNER'S SIGN: [Signature]