

FORM LC-V
(See Rule-12)
Haryana Government
Town and Country Planning Department

Licence No. 64 of 2010

1. This licence has been granted under The Haryana Development and Regulation of Urban Areas Act, 1975 and Rules made there under to Tejpal, Dal Chand, Chiman Lal, Hari Ram, Satbir Ss/o Ram Phal, Vidhi s/o Gabdu, Smt Geeta W/o Rajeshwar, Jhahriyamal S/o Bansi Ram, Rabinder, Braham Singh, Braham Pal S/o Hari Ram, Smt Brahmavati D/o Hari Ram, Hari Chand, Hari Kishan s/o Kehar, Layak Ram, Suraj, Des Raj, Gaj Raj Ss/o Sultan, Smt Virmati W/o Des Raj, Smt Virmati, Jagwati, Dharamwati Ds/o Amar Singh, Vatan Rati Ram Ss/o Khilka, Dharambir, Ranbir Ss/o Amar Singh, Sriya, Shri Chand, Duli Chand, Sahaj Ram, Jay Pal Madanpal Ss/o Bansi, Tejpal, Rajpal, Omparkash, Bir Singh Ss/o Pyare Lal, Smt Rajo, Prem, Bhagwati Ds/o Pyare Lal, Jai Parkash, Behram Parkash Ss/o Data Ram, Des Raj S/o Sultan, Bhikhan S/o Shanti, Jagmali D/o Sultan, Rati Ram, Parbhu-Sattan-Rattan Singh, Budhi Ss/o Gabdu, Sita Ram S/o Murlidhar, Kanwar Singh, Raju Ss/o Singa Ram, Lakhi Ram s/o Shiv Narayan, Dharambir, Om Parkash, Dhani Ram Uraf Babu Raj Ss/o Hari Singh, Chander Pal, Sanjay Ss/o Kanwar Singh, Ajit Singh, Rohtash Ss/o Umrav, Giri Raj Singh, Gajraj Singh, Hans Raj Ss/o Bhudhan, Ram Singh s/o Kundan Singh, Dharampal, Ram Pal alias Raj Pal, Ram Kumar Ss/o Chander, Nepal Singh s/o Chander, Sunder Singh, Surrender Singh, Jitender Singh, Ravinder Singh Ss/o Sukh Pal, Ranbir, Jagbir Ss/o Bucha, Lekhi S/o Parshadi, Khushi Ram Ss/o Harbansh, Sahab Singh S/o Ram Sawarup, Kuldeep S/o Ajit Singh, Amit Kumar s/o Ram Chander, Vikash, Aakash Ss/o Charan Singh, Naresh S/o Mawasi, Vinod Wd/o Mawasi, Sher Singh, Jagni, Tej Pal Ss/o Harbansh, Smt Vijindri Wd/o Charni, Smt Bimla, Jagresh D/o Khaman, Parveen, Naveen Ss/o Kheman, Rajinder, Satbir, Ranbir Ss/o Kharni, Babu Ram, Om Parkash, Vijinder Ss/o Kharak Singh, Smt Prem W/o Kharak Singh, Rohtash, Dharambir, Satish Bhagat Singh Ss/o Chandni Ram, Shish Pal, Veg Raj Ss/o Charan Singh, Sube Singh s/o Likhi Ram, Rattan Lal s/o Khushhal, Shriya, Shiri Chand, Sahaz Ram, Jai Pal, Madan Lal Ss/o Bansi, Sant Ram s/o Wazira, Naresh- Mahesh Karishan Ss/o Sant Ram, Ramesh s/o Lekh Ram, Hoshiyari W/o Anant Ram, Rakesh Suri s/o Rishi Raj, Sanjeeb S/o Puran, Parshadi Lal S/o Cheti Lal, Sunil Kumar S/o Attar Singh, Sanjay Sharma S/o P Sharma, Satish S/o Tull Ram, Hari Kishan, Ram Kishan, Vijay Pal, Ram Babu, Shayam Babu Ss/o Gabdu, Ram Phal S/o Gabdu, Ram Rikh, Mange Ram Ss/o Gokul, Parkash, Mahi Pal, Shri Pal, Ram Pal, Jai Pal Ss/o Suraj Mal, Dharambir, Om Parkash, Dharam alias Babu Ss/o Hari Singh, Smt Sandhya W/o Shali Vahan, Kumari Shiwa D/o Shali Vahan Parmar, Smt Kunti W/o Digamber Sein, Bhagwan Dass S/o Kaura Ram, Nand Kishore, Pursan Lal Ss/o Asha Nand, Bikhi Ram- Kushi Ram, Tek Ram Ss/o Bedle, Dharambir S/o Harbhajan, Sunny Nitin Ss/o Dharam, Dharam Singh Uref Dharambir S/o Harbhajan, Smt Sunita W/o Shahmal, Pardeep Kumar, Devinder Singh Ss/o Nawal Singh, Smt Kamala Devi, Santosh, Karishna, Prem Lata Ds/o Nawal Singh, Smt. Taripta, Wd/o Nawal Singh, Smt Kiran W/o Dharam alias Dharambeer, Gaj Raj Singh, Hans Raj Singh Ss/o Budhan, Smt Bhagwati W/o Ram Singh, M/s Ragal Green Land (P) Ltd, M/s Ornamental Realtors (P) Ltd., M/s Lavkush Builders (P) Ltd, M/s A. B. W. Infrastructure (P) Ltd, M/s Fort Propbuild (P) Ltd, M/s Fondant Propbuild (P) Ltd, M/s Serial Buildtech (P) Ltd, M/s Layjalnd Buildcon (P) Ltd, M/s M. K. MS Auto (P) Ltd, M/s Aamon Builders Developers (P) Ltd, M/s Aari Builders Developers (P) Ltd, M/s Tanmay Developers (P) Ltd, M/s Bela Builders & Developers (P) Ltd, M/s Krina Estate Developers (P) Ltd, M/s Aalia Estate (P) Ltd, M/s Legand Buildcon (P) Ltd, M/s Hamoshak Buildwell (P) Ltd, M/s Tamanye Developers (P) Ltd, M/s B N Promoters (P) Ltd, M/s Paywing Propbuild (P) Ltd, M/s Himadri Real Estate & Developers (P) Ltd, M/s Alphanso Builders & Developers (P) Ltd. C/o M/s Krish Buildtech Pvt. Ltd., 406, Elegance Tower, Jasola District Centre, New Delhi-25., for setting up of Plotted residential colony on the land measuring 151.569 acre acres falling in revenue estate of village Nangli Umarpur, Uliawas, Maidawas, Kadarpur in Sector-60, 61,62, 63 & 65 of Gurgaon
2. The particulars of land wherein the aforesaid residential colony is to be set up are given in the schedule annexed hereto and duly signed by the Director, Town and Country Planning, Haryana.
3. The licence is granted subject to the following conditions:-
- That the residential colony is laid out to conform to the approved layout plan and the development works are executed according to the designs and specifications shown in the approved plan.
 - That the conditions of the agreements already executed are duly fulfilled and the provisions of Haryana Development and Regulation of Urban Areas Act, 1975 and Rules, 1976 made there-under are duly complied with.
 - That the demarcation plan of the colony area is submitted before starting the development works in the colony and for approval of the zoning plan.
 - That the development/construction cost of 24 mtr wide road/major internal road is not included in the EDC rates and that you will pay the proportionate cost for acquisition of land, if any, along with 24 mtr. wide road/major internal road as and when finalized and demanded by the Director, Town & Country Planning Haryana.
 - That you shall construct 12 mtr wide service road and 24 mtr wide internal circulation plan road, if any, passing through your site at your own cost and the entire area under said roads shall be transfer free of cost to the Govt.
 - That you shall derive permanent approach from the service road along the development plan road.
 - That the portion of sector/Master plan road which shall form part of the licenced area if any shall be transferred free of cost to the Government in accordance with the provisions of Section 3(3) (a) (iii) of the Haryana Development and Regulation of Urban Areas Act, 1975.
 - That you shall obtain approval/NOC from the competent authority to fulfill the requirements of notification No.195 dated 19.01.2009 issued by the Ministry of Environment & Forests, Govt. of India before starting the development works in the colony.
 - That you shall seek approval from the competent authority under the Punjab Land Preservation Act, 1900 or any other statute applicable at site before starting the development works, if required.
 - That you will use only CFL fittings for internal lighting as well as campus lighting.
 - That the licensee shall make arrangement for water supply, sewerage, drainage etc to the satisfaction of DTCP till the services are made available from external infrastructure to be laid by HUDA.
 - That you shall convey "Ultimate Power Load Requirement" of the project to the concerned power utility, with a copy to the Director, with in two month period from the date of grant of licence to enable provision of site in your land for Transformers/Switching Station/ Electric Sub-Stations as per the norms prescribed by the power utility in the zoning plan of the project.
- m) The licence is valid upto 20-8-2014.

Dated:
The: Chandigarh, 21-8-2010

(T.C. GUPTA, IAS)
Director,
Town & Country Planning,
Haryana, Chandigarh
Email: tcphry@gmail.com

A copy is forwarded to the following for information and necessary action:-

1. Tejpal, Dal Chand, Chiman Lal, Hari Ram, Satbir Ss/o Ram Phal, Vidhi s/o Gabdu, Smt Geeta W/o Rajeshwar, Jhahriyamaal S/o Bansil Ram, Rabinder, Braham Singh, Braham Pal S/o Hari Ram, Smt Brahamvati D/o Hari Ram, Hari Chand, Hari Kishan s/o Kehar, Layak Ram, Suraj, Des Raj, Gaj Raj Ss/o Sultan, Smt Vimati W/o Des Raj, Smt Vimati, Jagwati, Dharamwati Ds/o Amar Singh, Vatan Rati Ram Ss/o Khilka, Dharambir, Ranbir Ss/o Amar Singh, Siriya, Shri Chand, Duli Chand, Sahaj Ram, Jay Pal Madanpal Ss/o Bansil, Tejpal, Rajpal, Omparkesh, Bir Singh Ss/o Pyare Lal, Smt Rajo, Prem, Bhagwati Ds/o Pyare Lal, Jai Parkash, Behram Parkash Ss/o Data Ram, Des Raj S/o Sultan, Bhikhan S/o Shanti, Jagmali D/o Sultan, Rati Ram, Parbhu-Sattan-Rattan Singh, Budhi Ss/o Gabdu, Sita Ram S/o Muridhar, Kanwar Singh, Raju Ss/o Singa Ram, Lakhi Ram s/o Shiv Narayan, Dhambir, Om Parkash, Dhani Ram Uraf Babu Raj Ss/o Hari Singh, Chander Pal, Sanjay Ss/o Kanwar Singh, Ajit Singh, Rohtash Ss/o Umrav, Giri Raj Singh, Gajraj Singh, Hans Raj Ss/o Bhudhan, Ram Singh s/o Kundan Singh, Dharampal, Ram Pal alias Raj Pal, Ram Kumar Ss/o Chander, Nepal Singh s/o Chander, Sunder Singh, Surender Singh, Jitender Singh, Ravinder Singh Ss/o Sukh Pal, Ranbir, Jagbir Ss/o Bucha, Lekhi S/o Parshadi, Khushi Ram Ss/o Harbansh, Sahab Singh S/o Ram Sawarup, Kuldeep S/o Ajit Singh, Amit Kumar s/o Ram Chander, Vikash, Aakash Ss/o Charan Singh, Naresh S/o Mawasi, Vinod Wd/o Mawasi, Sher Singh, Jagni, Tej Pal Ss/o Harbansh, Smt Vijindri Wd/o Chami, Smt Bimla, Jagresh D/o Khaman, Parveen, Naveen Ss/o Kheman, Rajinder, Satbir, Ranbir Ss/o Khami, Babu Ram, Om Parkash, Vijinder Ss/o Kharak Singh, Smt Prem W/o Kharak Singh, Rohtash, Dharambir, Satish Bhagat Singh Ss/o Chandi Ram, Shish Pal, Veg Raj Ss/o Charan Singh, Sube Singh s/o Likhi Ram, Rattan Lal s/o Khushhal, Shiry, Shiri Chand, Duli Chand, Sahaz Ram, Jai Pal, Madan Lal Ss/o Bansil, Sant Ram s/o Wazira, Naresh- Mahesh Karishan Ss/o Sant Ram, Ramesh s/o Lekh Ram, Hoshiyari W/o Anant Ram, Rakesh Suri s/o Rishi Raj, Sanjeeb S/o Puran, Parshadi Lal S/o Cheli Lal, Sunil Kumar S/o Attar Singh, Sanjay Sharma S/o P Sharma, Satish S/o Tuli Ram, Hari Kishan, Ram Kishan, Vijay Pal, Ram Babu, Shayam Babu Ss/o Gabdu, Ram Phal S/o Gabdu, Ram Rikh, Mange Ram Ss/o Gokul, Parkash, Mahi Pal, Shri Pal, Ram Pal, Jai Pal Ss/o Suraj Mal, Dharambir, Om Parkash, Dharam alias Babu Ss/o Hari Singh, Smt Sandhya W/o Shali Vahan, Kumari Shiwa D/o Shali Vahan Parmar, Smt Kunti W/o Digamber Sein, Bhagwan Dass S/o Kaura Ram, Nand Kishore, Pursan Lal Ss/o Asha Nand, Bikhi Ram- Kushi Ram, Tek Ram Ss/o Bedle, Dharambir S/o Harbhajan, Sunny Nitin Ss/o Dharam, Dharam Singh Uref Dhambir S/o Harbhajan, Smt Sunita W/o Shahmal, Pardeep Kumar, Devinder Singh Ss/o Nawal Singh, Smt. Kamala Devi, Santosh, Karishna, Prem Lata Ds/o Nawal Singh, Smt. Taripta, Wd/o Nawal Singh, Smt Kiran W/o Dharam alias Dharambeer, Gaj Raj Singh, Hans Raj Singh Ss/o Budhan, Smt Bhagwati W/o Ram Singh, M/s Ragal Green Land (P) Ltd, M/s Ornamental Realtors (P) Ltd., M/s Lavkush Builders (P) Ltd, M/s A. B. W. Infrastructure (P) Ltd, M/s Fori Propbuild (P) Ltd, M/s Fondant Propbuild (P) Ltd, M/s Serial Buildtech (P) Ltd, M/s Layjaind Buildcon (P) Ltd, M/s M. K. MS Auto (P) Ltd, M/s Aamon Builders Developers (P) Ltd, M/s Aarli Builders Developers (P) Ltd, M/s Tanmay Developers (P) Ltd, M/s Bela Builders & Developers (P) Ltd, M/s Krina Estate Developers (P) Ltd, M/s Aalia Estate (P) Ltd, M/s Legand Buildcon (P) Ltd, M/s Hamoshak Buildwell (P) Ltd, M/s Tamanye Developers (P) Ltd, M/s B N Promoters (P) Ltd, M/s Paywing Propbuild (P) Ltd, M/s Himadri Real Estate & Developers (P) Ltd, M/s Alphanso Builders & Developers (P) Ltd. C/o M/s Krish Buildtech Pvt. Ltd., 406, Elegance Tower, Jasola District Centre, New Delhi-25 along with copy of agreement LC-IV and bilateral agreement.
2. Chairman, Pollution Control Board, Haryana, Sector-6, Panchkula.
3. Chief Administrator, HUDA, Panchkula.
4. Chief Administrator, Housing Board Haryana, Sector-6, Panchkula along with copy of Agreements.
5. Managing Director, HVPN, Planning Directorate, Shakti Bhawan, Sector-6, Panchkula.
6. Joint Director, Environment Haryana-Cum-Secretary, SEAC, SCO No. 1-3, Sector -17D Chandigarh
7. Addl. Director Urban Estates, Haryana, Panchkula.
8. Administrator, HUDA, Gurgaon.
9. Chief Engineer, HUDA, Panchkula.
10. Superintending Engineer, HUDA, Gurgaon along with a copy of agreements.
11. Senior Town Planner (Monitoring Cell), Haryana, Sector-8, Chandigarh, along with original Bank Guarantees (EDC/IDW)
12. Senior Town Planner (Enforcement), Haryana, Chandigarh.
13. Senior Town Planner, Gurgaon. He will ensure that the colonizer shall obtain approval/NOC as per condition No. 8 above before starting the Development Works.
14. Land Acquisition Officer, Gurgaon.
15. District Town Planner, Gurgaon along with a copy of agreement.
16. Accounts Officer, O/o Director, Town & Country Planning, Haryana, Chandigarh along with a copy of agreement.

(Hevendra Nimbokar)

District Town Planner (HQ)

For Director, Town and Country Planning,
Haryana, Chandigarh.

To be read with License No. 64. of 2010

1. Detail of land owned by Tejpal-Dal Chand- Chimnan Lal Hari Ram-Satbir Ss/o Rampal equal share.

Village	Rect. No.	Killa No.	Total Area K-M	Area Taken K-M
Maidawas	23	1	7-7	6-17
		10	8-0	4-16
Total				11-13

2. Vidhi S/o Gabdu

Village	Rect. No.	Killa No.	Total Area K-M	Area Taken K-M
Maidawas	26	1	8-0	8-0
		2	8-0	4-0
		3	2-4	2-0
Total				14-0

3. Smt. Geeta W/o Rajeshwar

Village	Rect. No.	Killa No.	Total Area K-M	Area Taken K-M
Maidawas	26	20/1	1-12	1-12
		21/1	0-3	0-3
		16/1	3-0	3-0
		25/2/1	0-10	0-10
Total				5-5

4. Jhabriyamal S/o Bansi Ram

Village	Rect. No.	Killa No.	Total Area K-M	Area Taken K-M
Maidawas	26	20/2/2	2-3	2-3
		21/2	0-10	0-10
Total				2-13

5. Ravinder-Behram Singh Behrampal S/o Hari Ram 15/56 share, Smt. Behramwati D/o Hari Ram 1/56 share, Hari Chand, Hari kishan S/o Kehar 40/56 share.

Village	Rect. No.	Killa No.	Total Area K-M	Area Taken K-M
Maidawas	23	3	8-0	8-0
		4	8-0	8-0
		5/1	4-16	4-16
		6/2	6-8	3-1
		7	8-0	5-12
		8	8-0	7-15
		13	8-0	0-8
		14	8-0	0-2
		15	8-0	1-8
		Total		

D.T.C.P.
Hr. CHD.
Chandigarh

Contd. Page-2

6. Layak Ram-Suraj Ss/o Sultan 1/2 share, Des Raj, Gaj Raj Ss/o Sultan 1/3 share, Smt. Virmati W/o Des Raj 1/6 share.

Village	Rect. No.	Killa No.	Total Area K-M	Area Taken K-M
Maidawas	25	17	0-13	0-13
		18	5-9	5-9
		23	6-4	6-4
Total				12-6

7. Smt. Virvati-Jagwati-Dharamvati D/o Amar Singh Dharambir-Ranbir Ss/o Amar Singh 1/3 share, Vatan Rati Ram Ss/o Khilka 2/3 share.

Village	Rect. No.	Killa No.	Total Area K-M	Area Taken K-M
Maidawas	45	15	8-0	4-10
		16/1	6-18	0-18
		21/2	7-11	5-14
	46			
Total				11-2

8. Siriya-Shri Chand-Duli Chand-Sahaj Ram-Jaypal-Madanpal Ss/o Bansi equal share.

Village	Rect. No.	Killa No.	Total Area K-M	Area Taken K-M
Maidawas	24	8	8-0	1-3
		13	8-0	7-19
		14/1	4-0	4-0
Total				13-2

9. Tej Pal-Rajpal-Om Parkash-Bir Singh Ss/o Pyare Lal-Smt. Rajo-Prem-Bhagwati Ds/o Pyare Lal equal share.

Village	Rect. No.	Killa No.	Total Area K-M	Area Taken K-M
Maidawas	24	2	8-0	5-18
		9	8-0	0-2
		12	8-0	6-11
Total				12-11

10. Jai Parkash-Behram Parkash Ss/o Data Ram

Village	Rect. No.	Killa No.	Total Area K-M	Area Taken K-M
Maidawas	24	1	8-0	7-17
		10	8-0	0-13
		11	8-0	4-0
Total				12-10

11. Des Raj S/o Sultan 1/7 share, Bhikan S/o Shanti 1/7 share, Layak Ram-Suraj bhan S/o Sultan 3/7 share Gaj Raj S/o Sultan 1/7 share, Jagmali D/o Sultan 1/7 share.

Village	Rect. No.	Killa No.	Total Area K-M	Area Taken K-M
Kadarpur	1	17	5-15	5-15
Total				5-15

D.T.C.P.
Hr. CHD.
21/11/10

12. Rati Ram-Parbhu-Sattan-Rattan Singh Ss/o Gabdu.

Village	Rect. No.	Killa No.	Total Area	Area Taken
Kadarpur	1	14	K-M	K-M
		15/1	2-0	2-0
		16/1	2-19	2-19
		25/1	4-3	4-3
		25/2	4-12	4-12
		21/1	3-8	3-8
		3/1	5-4	5-4
		4	2-6	2-6
		5/1	7-12	7-12
		5/2	4-12	4-12
		6/1	3-8	3-8
			6-9	4-12
				Total

13. Sita Ram S/o Murlidhar ¼ share, Rati Ram Satan-Parbhu-Rattan Singh Ss/o Gabdu ¾ share.

Village	Rect. No.	Killa No.	Total Area	Area Taken
Kadarpur	1	15/2	K-M	K-M
		10	5-19	5-19
		20/1/1	5-1	5-1
		11	4-13	4-13
			8-0	8-0
		Total	23-13	

14. Lakhi Ram S/o Shiv Narayan

Village	Rect. No.	Killa No.	Total Area	Area Taken
Kadarpur	12	12	K-M	K-M
		13	4-10	4-10
		14/1	8-0	7-10
		18/2	0-16	0-9
			4-12	0-8
		Total	12-17	

15. Dharambir-Om Parkash-Dhani Ram uraf Babu Ram Ss/o Hari Singh.

Village	Rect. No.	Killa No.	Total Area	Area Taken
Ullahawas	37	2	K-M	K-M
			8-0	8-0
			Total	8-0

16. Chanderpal-Sanjay Ss/o Kanwar Singh 80 share Ajit Singh-Rohtash Ss/o Umrav 400 share

Village	Rect. No.	Killa No.	Total Area	Area Taken
Ullahawas	33	11/1	K-M	K-M
		12	5-11	5-11
		19	2-13	2-12
			6-11	0-4
		Total	8-7	

Contd. Page-4

D.T.C.P.
Hr. CHD.
Chanderpal

17. Giri Raj Singh-Gajraj Singh-Hans Raj Ss/o Bhudhan equal share.

Village	Rect. No.	Killa No.	Total Area K-M	Area Taken K-M
Ullahwas	32	6	5-17	0-4
			Total	0-4

18. Ram Singh S/o Kundan Singh

Village	Rect. No.	Killa No.	Total Area K-M	Area Taken K-M
Ullahawas	21	25	7-8	5-16
	31	1	0-15	0-15
	32	5	1-6	1-1
			Total	7-12

19. DharamPal-Ram Pal alias Raj Pal-Ram Kumar Ss/o Chander equal share 66/84 share
Nepal Singh S/o Chander 18/84 share.

Village	Rect. No.	Killa No.	Total Area K-M	Area Taken K-M	
Ullahawas	21	11/2	2-2	2-0	
		20	8-0	7-10	
		21	8-0	4-0	
		22	8-0	4-0	
		23	8-0	4-0	
	20	16/1	3-5	3-4	
		25/2	2-0	2-0	
		32	2/2	3-6	3-0
				Total	29-14

20. Sundar Singh-Surender Singh-Jitender Singh-Ravinder Singh Ss/o Sukhpal equal share.

Village	Rect. No.	Killa No.	Total Area K-M	Area Taken K-M
Nangli Umarpur	19	23	8-0	4-0
			Total	4-0

21. Ranbir-Jagbir Ss/o Buche 201/1167 share, Lakhi S/o Parshadi 160/1167 Budhi S/o
Gadhu 480/1167, Khushi Ram S/o Harbansh 71/1167 share, Shahb Singh S/o Ram
Sawarup 24/1167, Jai Kishan Promoters and Builders (P) Ltd. 18/1167 share, Kuldeep
S/o Ajit Singh 142/1167 share, Amit Kumar S/o Ram Chander 71/1167 share.

Village	Rect. No.	Killa No.	Total Area K-M	Area Taken K-M
Maidawas	27	3	8-0	8-0
		4	8-0	8-0
		5/1	2-6	2-6
		6/3	2-6	2-6
		7	8-0	8-0
		8/1	7-12	7-12
		13/2	7-16	7-16
		14	8-0	8-0
		15/3	6-7	6-7

22. Ratti Ram-Satan-Parbhu-Rattan Singh Ss/o Gabdhu 6/7 share Budhi S/o Gabdhu 1/7 share.

Village	Rect. No.	Killa No.	Total Area	Area Taken
Kadarpur	1	24/1	K-M 4-14	K-M 4-14
			Total	4-14

23. Ratti Ram-Prabhu-Rattan Singh Ss/o Gabdhu 70 share, Sattan S/o Gabdhu 165 share, Budhi S/o Gabdhu 7 share total share 93 share.

Village	Rect. No.	Killa No.	Total Area	Area Taken
Kadarpur	1	24/2	K-M 4-13	K-M 4-13
			Total	4-13

24. Vikash-Aakash S/o Charan Singh 2/036 share, Naresh S/o Mawasi, Vinod Wd/o Mawasi-Sher Singh-Jagni-Tejpal Ss/o Harbansh Smt. Vijindri W/do Charni 732/882 share Smt. Bimla-Jagreshi D/o Kheman, Parveen-Naveen S/o Kheman-Rajinder-Satbir-Ranbir S/o Khami 403/882 share, Babu Ram-om parkash-Vijinder Ss/o Kharak Singh Smt. Prem W/o Kharak Singh-Rohtash-Dharambir-Satish Bhagt Singh Ss/o Chandni Ram 627/882 share, M/s Regal Green Land Pvt. Ltd. 19/2236 share.

Village	Rect. No.	Killa No.	Total Area	Area Taken
Ullahawas	31	6 min	K-M 6-8	K-M 6-8
		7 min	5-11	5-11
		8 min	4-2	4-2
		9 min	1-16	1-16
		11/2	1-4	1-4
		12	3-1	3-1
		13/1	2-4	2-4
		14	8-0	8-0
		15	8-0	8-0
		16	8-0	8-0
		17	8-0	8-0
		18	8-0	8-0
		19	8-0	8-0
		22	8-0	8-0
		23	8-0	8-0
24/1	3-0	3-0		
			Total	91-6

25. Shish Pal-Veg Raj Ss/o Charan Singh and Sube Singh S/o Likhi Ram equal share

Village	Rect. No.	Killa No.	Total Area	Area Taken
Ullahawas	31	21/2	K-M 3-9	K-M 3-9
	37	1/1	6-7	6-7
			Total	9-16

D.T.C.P.
Hr. CHD.
01/04/10

26. Rattan Lal S/o Khushhal ¼ share Ornamental Realtors Pvt. Ltd. ¼ share M/s Lavkush Builders Pvt. Ltd. ½ share.

Village	Rect. No.	Killa No.	Total Area K-M	Area Taken K-M
Ullahwas	36	5/2 min	0-11	0-11
		14 min	0-12	0-12
Total				1-3

27. Shirya Shri Chand Duli Chand, Sahaz Ram Jaipal-Madanlal Ss/o Bansi 15/16 share and Ornamental Realtors Pvt. Ltd. 1/16 share.

Village	Rect. No.	Killa No.	Total Area K-M	Area Taken K-M
Ullahwas	36	3	8-0	8-0
Total				8-0

28. Sant Ram S/o Wazira 1/6 share, Naresh-Mahesh Karishan Ss/o Sant Ram ½ share, Ramesh S/o Lekh Ram 1/6 share Smt. Hoshiyari W/o Anat Ram 1/6 share.

Village	Rect. No.	Killa No.	Total Area K-M	Area Taken K-M
Kadarpur	12	3/2	3-6	3-6
		7	7-12	7-12
		8	9-13	9-13
		14/2	6-16	1-18
Total				22-9

29. Rakesh Suri S/o Rishi Raj 147/880 Share Sanjeeb S/o Puran 55/880 share, Parshadi Lal S/o Cheti Lal 55/880 share, Sunil Kumar S/o Attar Singh 54/880; Sanjay Sharma S/o P Sharma 54/880 share and Satish S/o Tuli Ram 219/880 share.

Village	Rect. No.	Killa No.	Total Area K-M	Area Taken K-M
Maidwas	23	16/1	6-0	6-0
		19/2	6-0	6-0
		17/2	7-16	7-16
		16/2	0-4	0-4
		16/1	7-16	7-16
		17/1	0-4	0-4
		18/1	2-4	2-4
		18/2	5-16	5-16
		20/2	2-16	2-16
		20/1	5-4	5-4
		Total		

~~D.T.C.P.~~
Hr. CHD.
Chhokar

30. M/s ABW Infrastructure Pvt. Ltd.

Village	Rect. No.	Killa No.	Total Area K-M	Area Taken K-M	
Nangli Umarpur	19	11	7-11	7-11	
		12/1	1-18	1-18	
		19/1	6-13	6-13	
		20/1	6-0	6-0	
		21/2	6-0	6-0	
	20	15	7-11	7-11	
		16/1	6-0	6-0	
		25/2	6-0	6-0	
	23	5/2	7-13	7-13	
	24	1	7-7	7-7	
	Total			62-13	

31. Hari Kishan-Ram Kishan-Vijay Pal- Ram Babu Shyam Babu Ss/o Gabdhu equal share

Village	Rect. No.	Killa No.	Total Area K-M	Area Taken K-M
Ullahwas	20	12/1	6-12	6-12
		19	8-2	8-2
		20	7-2	7-2
		21/1	3-0	3-0
		Total		

32. Ramphal S/o Gabdhu 701/876 Tej Pal Dal Chand Satbir- Chiman Lal Hari Ss/o Ramphal 175/876 share.

Village	Rect. No.	Killa No.	Total Area K-M	Area Taken K-M
Maidawas	6	21/1	4-0	4-0
	7	18/1 min south	1-14	1-14
		22/2	3-16	3-16
		23	8-0	8-0
		24	8-0	8-0
		25	8-0	8-0
Total			33-10	

33. Ram Rikh- Mange Ram Ss/o Gokul ½ share Parkash-Mahi Pal- Shri Pal-Ram Pal-Jaipal Ss/o Suraj mal ½ share.

Village	Rect. No.	Killa No.	Total Area K-M	Area Taken K-M
Kadarpur	2	18	8-0	8-0
		19	8-0	8-0
		13 min	4-0	4-0
		21/2	2-16	2-16
	11	22	8-0	7-18
		1/1	2-13	2-13
		2	8-0	1-12
		Total		

Contd. Page-8

~~D.T.C.P.~~
Hr. CHD.
Chh...

39. M/s Fori Propbuild Pvt. Ltd. 80/453, share M/s Fondant Propbuild Pvt. Ltd. 40/453 share
M/s Serial Buildtech Pvt. Ltd. 38/453 share M/s Layjaind Buildcon Pvt. Ltd. 2/453 share
M/s M.K.M.S. Auto Pvt. Ltd. 240/453 share.

Village	Rect. No.	Killa No.	Total Area K-M	Area Taken K-M
Maidawas	24	23	8-0	8-0
		24	8-0	8-0
		25/1	2-0	2-0
			<i>1/8 share</i> Total	18-0

40. M/s Aaron Builders and Developers Pvt. Ltd. M/s Aarli Builders Pvt. Ltd. *7/8 share*

Village	Rect. No.	Killa No.	Total Area K-M	Area Taken K-M
Maidawas	22	6	8-0	0-14
		17/1	6-0	1-12
		18/1/1	3-4	1-17
		18/1/2	0-16	0-10
			Total	4-13

41. M/s Tanmay Developers Pvt. Ltd.

Village	Rect. No.	Killa No.	Total Area K-M	Area Taken K-M
Maidawas	23	5/2	3-4	3-4

			Total	3-4

42. M/s Bela Builder and Developers Pvt. Ltd. 304/412 share, M/s Karina Estate Developers Pvt. Ltd. 108/412 share.

Village	Rect. No.	Killa No.	Total Area K-M	Area Taken K-M
Maidawas	46	5	7-14	7-14
		6/1	5-0	5-0
		7	7-7	7-7
		1	0-11	0-11

			Total	20-12

43. M/s Alia Estate Pvt. Ltd. 21/206 share, Karina Estate Pvt. Ltd. 185/206 share.

Village	Rect. No.	Killa No.	Total Area K-M	Area Taken K-M
Maidawas	46	20/1/1	5-3	5-3

			Total	5-3

44. M/s Bela Builders and developers Pvt. Ltd. 473/525 share M/s Aarnan Builders Pvt. Ltd. 52/525 share.

Village	Rect. No.	Killa No.	Total Area K-M	Area Taken K-M
Maidwas	6	21/2	4-0	4-0
		22	8-0	8-0
		24	6-5	6-5
		23	8-0	8-0
			Total	26-5

Contd. Page-10

D.T.C.P.
Hr. CHD.
Chitwan

45. M/s Aarli Builders & Developers Pvt. Ltd.

Village	Rect. No.	Killa No.	Total Area K-M	Area Taken K-M
Maidawas	46	9	8-0	8-0
		12	8-0	8-0
		13/1	7-12	7-12
		19/1	6-18	6-18
			Total	30-10

46. Bikhi Ram-Khushi Ram Tek Ram Ss/o Bedle.

Village	Rect. No.	Killa No.	Total Area K-M	Area Taken K-M
Ullahawas	21 22	16	7-8	6-14
		8/2	2-18	2-18
		12	8-0	8-0
		13	4-9	4-9
		19	8-2	8-2
		20	8-0	8-0
		21	7-4	7-4
		22	3-7	3-7
			Total	48-14

47. Dharambir S/o Harbhajn 1/2 share, Sunny Nitin Ss/o Dharam 1/2 share.

Village	Rect. No.	Killa No.	Total Area K-M	Area Taken K-M
Maidawas	9 21	6	3-11	3-11
		3/3	1-1	1-1
			Total	4-12

48. Dharam Singh uraf Dharambir S/o Harbhajan

Village	Rect. No.	Killa No.	Total Area K-M	Area Taken K-M
Maidawas	9 21	23	8-0	8-0
		3/1	4-18	4-18
			Total	12-18

49. Smt. Sunita W/o Shahmal

Village	Rect. No.	Killa No.	Total Area K-M	Area Taken K-M
Maidawas	22	10/1	0-4	0-4
		10/2	7-16	7-16
		11	8-0	8-0
		1/1/2	5-18	5-18
		1/2/2	0-7	0-7
			Total	22-5

~~D.T.C.P.~~
Hr. CHD.
Chh. 1/1/10

50. Pardeep Kumar-Davinder Singh S/o Nawal Singh, Smt. Kamla Devi-Santosh-Karishma-Prem Lata Ds/o and Nawal Singh, Smt. Taripti Wd/o Nawal Singh.

Village	Rect. No.	Killa No.	Total Area K-M	Area Taken K-M
Maidawas	22	4/2 7	7-4 8-0	4-11 7-15
			Total	12-6

51. Dharam alias Dharmbeer S/o Harbhajan

Village	Rect. No.	Killa No.	Total Area K-M	Area Taken K-M
Maidawas	21	7	8-0	8-0
	8	21/2/1	6-11	6-11
	9	24	8-0	8-0
		25	8-0	8-0
	21	4/1	2-2	2-2
		4/3	3-13	3-13
		5/1	0-4	0-4
			Total	36-10

52. Smt. Kiran W/o Dharam alias Dharmbeer.

Village	Rect. No.	Killa No.	Total Area K-M	Area Taken K-M
Maidawas	9	17	8-0	8-0
			Total	8-0

53. Dharam uraf Dharambir S/o Harbhajan

Village	Rect. No.	Killa No.	Total Area K-M	Area Taken K-M
Maidawas	8	20/2	5-16	5-16
		21/1	1-7	1-7
	9	15	8-0	8-0
		16	8-0	8-0
			Total	23-3

54. M/s Serial Buildtech Pvt. Ltd. 1/3 share, M/s Legend Buildcon Pvt. Ltd. 1/3 share, M/s Hamoshak Buildwell Pvt. Ltd. 1/3 share.

Village	Rect. No.	Killa No.	Total Area K-M	Area Taken K-M
Maidawas	9	14	8-0	8-0
			Total	8-0

55. M/s Legend Buildcon Pvt. Ltd.

Village	Rect. No.	Killa No.	Total Area K-M	Area Taken K-M
Maidawas	9	7	7-13	7-13
			Total	7-13

Contd. Page-12

D.T.C.P.
Hr. CHD.
21/11/2010

56. M/s Tamanye Developers Pvt. Ltd.

Village	Rect. No.	Killa No.	Total Area K-M	Area Taken K-M
Maidawas	26	20/2/1	2-13	2-13
			Total	2-13

57. M/s Bela Builders Pvt. Ltd.

Village	Rect. No.	Killa No.	Total Area K-M	Area Taken K-M
Maidawas	26	21/3	2-15	2-15
	27	25/2/2	2-10	2-10
			Total	5-5

58. M/s B.N. Promoters Pvt. Ltd. 1/2 share, M/s Arnon Builders and Developers Pvt. Ltd. 1/20 share M/s Bela Builders and Developers Pvt. Ltd. 9/20 share.

Village	Rect. No.	Killa No.	Total Area K-M	Area Taken K-M
Maidawas	22	14	8-0	8-0
			Total	8-0

59. M/s Lavkush Builders Pvt. Ltd.

Village	Rect. No.	Killa No.	Total Area K-M	Area Taken K-M
Ullahawas	37	1/2	1-1	1-1
		10	6-16	6-16
			Total	7-17

60. Gaj Raj Singh S/o Budhan 245/385 share, Hans Raj S/o Budhan 44/385 share.

Village	Rect. No.	Killa No.	Total Area K-M	Area Taken K-M
Ullahawas	31	11/1/2	6-14	6-14
		20	8-0	8-0
		21/1	4-11	4-11
			Total	19-5

61. M/s Krina Estate and Developers Pvt. Ltd.

Village	Rect. No.	Killa No.	Total Area K-M	Area Taken K-M
Maidawas	45	6/2	4-13	4-13
			Total	4-13

62. M/s Aalia Real Estate Pvt. Ltd. 63/702 share M/s Krina Estate Pvt. Ltd. 639/702 share

Village	Rect. No.	Killa No.	Total Area K-M	Area Taken K-M
Maidawas	46	10	8-0	8-0
		11/1	1-11	1-11
			Total	9-11

Contd. Page-13

D.T.C.P.
Hr. CHD.
21/11/10

63. Smt. Bhagwati W/o Ram Singh

Village	Rect. No.	Killa No.	Total Area K-M	Area Taken K-M
Ullahawas	21	12	5-0	5-0
		13/1	2-9	2-9
		13/2	4-9	2-3
		18	8-0	7-4
		19	8-0	8-0
Total				24-16

64. M/s Paywing Propbuild Pvt. Ltd. 1/3 share M/s Alphanso Builders and Developers Pvt. Ltd. 2/3 share

Village	Rect. No.	Killa No.	Total Area K-M	Area Taken K-M
Ullahawas	32	15	7-8	3-14
		16	7-8	2-10
		25	7-8	1-12
Total				7-16

65. M/s Himadri Real Estate and Developers Pvt. Ltd.

Village	Rect. No.	Killa No.	Total Area K-M	Area Taken K-M
Ullahawas	36	7	6-5	4-5
		8	8-2	8-2
Total				12-7

66. M/s Alphanso Builders and Developers Pvt. Ltd.

Village	Rect. No.	Killa No.	Total Area K-M	Area Taken K-M
Maidawas	46	8/1	0-8	0-8
		13/2	0-8	0-8
Total				0-16

67. M/s Aarli Builders and Developers Pvt. Ltd.

Village	Rect. No.	Killa No.	Total Area K-M	Area Taken K-M
Maidawas	46	8/2	7-12	7-12
Total				7-12

68. Kanwar Singh-Raju Ss/o Singh Ram

Village	Rect. No.	Killa No.	Total Area K-M	Area Taken K-M
Kadarpur	2	23	8-0	4-0
Total				4-0

Grand Total 1212-11 or 151.569 Acres

Director
Town and Country Planning,
Haryana, Chandigarh
Chhota Raju

ORDER

Whereas a license no. 64 of 2010 dated 21.08.2010 was granted to you for setting up of a residential plotted colony on the land measuring 151.569 acres in the revenue estate of village Nangli Umarpur, Maidawas, Ullahawas & Kadarapur in Sector-60, 61, 62, 63 & 65 of Gurgaon-Mnaesar Urban Complex. It has come to the notice that the khasra nos. 6//22 (8K-0M), 23(8K-0M), 9//7 (7K-13M), 14(8K-0M) and 26//20/2/1 (2K-13M), total area measuring 33K—16M i.e. 4.2875 acres in village, Maidawas have been included inadvertently in the land schedule issued with the above said license. Therefore, the above said khasra nos. are excluded from the said license. Now this License (no. 64 of 2010 dated 21.08.2010) will be only for an area of 147.281 acres as per the revised land schedule annexed as Annexure-A.

All other terms and conditions stipulated in the license and LC-IV Agreement/Bilateral Agreement as executed at the time of grant of license shall remain unaltered.

Dated: 05-12-2011
Chandigarh

(T.C. Gupta, IAS)
Director General,
Town & Country Planning,
Haryana, Chandigarh.
tcphry@gmail.com

Endst No. DS(R)-LC-2365/2011/ 18200-216

Dated: 7/12/11

A copy is forwarded to the following alongwith revised schedule for information and necessary action:-

1. Sh. Tejpal, Dal Chand, Chiman Lal, Hari Ram, Satbir Ss/o Ram Phal, Vidhi s/o Gabdu, Smt Geeta W/o Rajeshwar, Jhahriyamal S/o Bansil Ram, Rabinder, Braham Singh, Braham Pal S/o Hari Ram, Smt Brahamvati D/o Hari Ram, Hari Chand, Hari Kishan s/o Kehar, Layak Ram, Suraj, Des Raj, Gaj Raj Ss/o Sultan, Smt Virmati W/o Des Raj, Smt Virmati, Jagwati, Dharamwati Ds/o Amar Singh, Vatan Rati Ram Ss/o Khilka, Dharambir, Ranbir Ss/o Amar Singh, Siriya, Shri Chand, Duli Chand, Sahaj Ram, Jay Pal Madanpal Ss/o Bansil, Tejpal, Rajpal, Omparkash, Bir Singh Ss/o Pyare Lal, Smt Rajo, Prem, Bhagwati Ds/o Pyare Lal, Jai Parkash, Behram Parkash Ss/o Data Ram, Des Raj S/o Sultan, Bhikhan S/o Shanti, Jagmali D/o Sultan, Rati Ram, Parbhu-Sattan-Rattan Singh, Budhi Ss/o Gabdu, Sita Ram S/o Murlidhar, Kanwar Singh, Raju Ss/o Singa Ram, Lakhi Ram s/o Shiv Narayan, Dharmbir, Om Parkash, Dhani Ram Uraf Babu Raj Ss/o Hari Singh, Chander Pal, Sanjay Ss/o Kanwar Singh, Ajit Singh, Rohtash Ss/o Umrav, Giri Raj Singh, Gajraj Singh, Hans Raj Ss/o Bhudhan, Ram Singh s/o Kundan Singh, Dharampal, Ram Pal alias Raj Pal, Ram Kumar Ss/o Chander, Nepal Singh s/o Chander, Sunder Singh, Surender Singh, Jitender Singh, Ravinder Singh Ss/o Sukh Pal, Ranbir, Jagbir Ss/o Bucha, Lekhi S/o Parshadi, Khushi Ram Ss/o Harbansh, Sahab Singh S/o Ram Sawarup, Kuldeep S/o Ajit Singh, Amit Kumar s/o Ram Chander, Vikash, Aakash Ss/o Charan Singh, Naresh S/o Mawasi, Vinod Wd/o Mawasi, Sher Singh, Jagni, Tej Pal Ss/o Harbansh, Smt Vijindri Wd/o Charni, Smt Bimla, Jagresh D/o Khaman, Parveen, Naveen Ss/o Kheman, Rajinder, Satbir, Ranbir Ss/o Khami, Babu Ram, Om Parkash, Vijinder Ss/o Kharak Singh, Smt Prem W/o Kharak Singh, Rohtash, Dharambir, Satish Bhagat Singh Ss/o Chandi Ram, Shish Pal, Veg Raj Ss/o Charan Singh, Sube Singh s/o Likhi Ram, Rattan Lal s/o Khushhal, Shirya, Shiri Chand, Duli Chand, Sahaz Ram, Jai Pal, Madan Lal Ss/o Bansil, Sant Ram s/o Wazira, Naresh- Mahesh Karishan Ss/o Sant Ram, Ramesh s/o Lakh Ram, Hoshiyari W/o Anant Ram, Rakesh Suri s/o Rishi Raj, Sanjeeb S/o Puran, Parshadi Lal S/o Cheti Lal, Sunil Kumar S/o Attar Singh, Sanjay Sharma S/o P Sharma.

2. Satish S/o Tuli Ram, Hari Kishan, Ram Kishan, Vijay Pal, Ram Babu, Shayam Babu Ss/o Gabdu, Ram Phal S/o Gabdu, Ram Rikh, Mange Ram Ss/o Gokul, Parkash, Mahi Pal, Shri Pal, Ram Pal, Jai Pal Ss/o Suraj Mal, Dharambir, Om Parkash, Dharam alias Babu Ss/o Hari Singh, Smt Sandhya W/o Shali Vahan, Kumari Shiwa D/o Shali Vahan Parmar, Smt Kunti W/o Digamber Sein, Bhagwan Dass S/o Kaura Ram, Nand Kishore, Pursan Lal Ss/o Asha Nand, Bikhi Ram- Kushi Ram, Tek Ram Ss/o Bedle, Dharambir S/o Harbhajan, Sunny Nitin Ss/o Dharam, Dharam Singh Uref Dharambir S/o Harbhajan, Smt Sunita W/o Shahmal, Pardeep Kumar, Devinder Singh Ss/o Nawal Singh, Smt. Kamala Devi, Santosh, Karishna, Prem Lata Ds/o Nawal Singh, Smt. Taripta, Wd/o Nawal Singh, Smt Kiran W/o Dharam alias Dharambeer, Gaj Raj Singh, Hans Raj Singh Ss/o Budhan, Smt Bhagwati W/o Ram Singh, M/s Ragal Green Land (P) Ltd, M/s Ornamental Realtors (P) Ltd., M/s Lavkush Builders (P) Ltd, M/s A. B. W. Infrastructure (P) Ltd, M/s Fori Propbuild (P) Ltd, M/s Fondant Propbuild (P) Ltd, M/s Serial Buildtech (P) Ltd, M/s Layjaind Buildcon (P) Ltd, M/s M. K. MS Auto (P) Ltd, M/s Aarnon Builders Developers (P) Ltd, M/s Aarli Builders Developers (P) Ltd, M/s Tanmay Developers (P) Ltd, M/s Bela Builders & Developers (P) Ltd, M/s Krina Estate Developers (P) Ltd, M/s Aalia Estate (P) Ltd, M/s Legand Buildcon (P) Ltd, M/s Hamoshak Buildwell (P) Ltd, M/s Tamanye Developers (P) Ltd, M/s B N Promoters (P) Ltd, M/s Paywing Propbuild (P) Ltd, M/s Himadri Real Estate & Developers (P) Ltd, M/s Alphanso Builders & Developers (P) Ltd. C/o M/s Krrish Buildtech Pvt. Ltd. (now M/s Brahma City Pvt. Ltd.), 406, Elegance Tower, Jasola District Centre, New Delhi-25 ~~Phase III, Gurgaon-122002~~ with a request to submit the revised layout plan as per new land schedule.

3. Chief Administrator, HUDA, Panchkula.
4. Chief Administrator, Housing Board Haryana, Sector-6, Panchkula.
5. Managing Director, HVPN, Planning Directorate, Shakti Bhawan, Sector-6, Panchkula.
6. Joint Director Environment Haryana-cum-Secretary, SEAC, SCO No. 1-3, Sector-17D, Chandigarh.
7. Addl. Director Urban Estates, Haryana, panchkula.
8. Administrator, HUDA, Gurgaon.
9. Chief Engineer, HUDA, Panchkula.
10. Superintending Engineer, HUDA, Gurgaon.
11. Senior Town Planner (Monitoring Cell), Haryana, Sector-8, Chandigarh.
12. Senior Town Planner (Enforcement), Haryana, Chandigarh.
13. Senior Town Planner, Gurgaon.
14. Land Acquisition Officer, Gurgaon.
15. District Town Planner, Gurgaon.
16. Accounts Officer, O/o Director, Town & Country Planning, Haryana, Chandigarh for making the calculation/adjustment on revised area.

(Jitender Sihag)
District Town Planner(HQ)
For Director General, Town and Country Planning
Haryana, Chandigarh

1

1. Revised land schedule detail of land owned by Tejpal, Dal Chand, Chiman Lal, Hari Ram, Satbir Ss/o Ramphal equal share.

Village	Rect No.	Killa No.	Total Area K-M	Area Taken K-M
Maidawas	23	1	7-7	6-17
		10	8-7	<u>4-16</u>
		Total		11-13

2. Detail of land owned by Vidhi S/o Gabdu.

Village	Rect No.	Killa No.	Total Area K-M	Area Taken K-M
Maidawas	26	1	8-0	8-0
		2	8-0	4-0
		3	2-4	<u>2-0</u>
		Total		14-0

3. Detail of land owned by Smt. Geeta W/o Rejeshwar.

Village	Rect No.	Killa No.	Total Area K-M	Area Taken K-M	
Maidawas	26	20/1	1-12	1-12	
		21/1	0-3	0-3	
		27	16/1	3-0	3-0
			25/2/1	0-10	<u>1-10</u>
		Total		5-5	

4. Detail of land owned by Jhahriyamal S/o Bansi Ram.

Village	Rect No.	Killa No.	Total Area K-M	Area Taken K-M
Maidawas	26	20/2/2	2-3	2-3
		21/2	0-10	<u>0-10</u>
		Total		2-13

5. Detail of land owned by Ravinder, Behram Singh, Behrampal Ss/o Hari Singh 15/56 share, Smt. Behramwati D/o Hari Ram 1/56 share, Hari Chand, Hari Kishan Ss/o Kehar 40/56 share.

Village	Rect No.	Killa No.	Total Area K-M	Area Taken K-M
Maidawas	23	3	8-0	8-0
		4	8-0	8-0
		5/1	4-16	4-16
		6/2	6-8	3-1
		7	8-0	5-12
		8	8-0	7-15
		13	8-0	0-8
		14	8-0	0-2
		15	8-0	<u>1-8</u>
		Total		

Cont. page-2

D.O.T.C.P. Hr.
Amritsar

6. Detail of land owned by Layak Ram, Suraj Ss/o Sultal ½ share, Des Raj, Gaj Raj Ss/o Sultan 1/3 share, Smt. Virmati W/o Des Raj 1/6 share.

Village	Rect No.	Killa No.	Total Area K-M	Area Taken K-M
Maidawas	25	17	0-13	0-13
		18	5-9	5-9
		23	6-4	<u>6-4</u>
		Total	12-6	

7. Detail of land owned by Smt. Virvati, Jagwati, Dharamwati Ds/o Amar Singh, Dharambir, Ranbir Ss/o Amar Singh 1/3 share, Vatan Rati Ram Ss/o Khilla 2/3 share.

Village	Rect No.	Killa No.	Total Area K-M	Area Taken K-M
Maidawas	45	15	8-0	4-10
		16/1	6-18	0-18
		46	21/2	7-11
		Total	11-2	

8. Detail of land owned by Siriya, Shri Chand, Duli Chand, Sahaj Ram, Jaypal, Madanpal Ss/o Bansi equal share.

Village	Rect No.	Killa No.	Total Area K-M	Area Taken K-M
Maidawas	24	8	8-0	1-3
		13	8-0	7-19
		14/1	4-0	<u>4-0</u>
		Total	13-2	

9. Detail of land owned by Tejpal, Rajpal, Om Parkash, Bir Singh Ss/o Pyare Lal, Smt. Rajo, Prem, Bhagwati Ds/o Pyare Lal equal share.

Village	Rect No.	Killa No.	Total Area K-M	Area Taken K-M
Maidawas	24	2	8-0	5-18
		9	8-0	0-2
		12	8-0	<u>6-11</u>
		Total	12-11	

10. Detail of land owned by Jai Parkash, Behram Parkash Ss/o Data Ram.

Village	Rect No.	Killa No.	Total Area K-M	Area Taken K-M
Maidawas	24	1	8-0	7-17
		10	8-0	0-13
		11	8-0	<u>4-0</u>
		Total	12-10	

Cont. page-3

D.G.T.C.P. Hr.
Amayal Karyo

11. Detail of land owned by Des Raj S/o Sultan 1/7 share, Bhikan S/o Shanti 1/7 share, Layak Ram, Suraj Bhan Ss/o Sultan 3/7 share Gaj Raj S/o Sultan 1/7 share, Jagmali D/o Sultan 1/7 share.

Village	Rect No.	Killa No.	Total Area K-M	Area Taken K-M
Kadarpur	1	17	5-15	<u>5-15</u>
			Total	5-15

12. Detail of land owned by Rati Ram, Parbhu, Suttan, Rattan Singh Ss/o Gabdu.

Village	Rect No.	Killa No.	Total Area K-M	Area Taken K-M
Maidawas	1	14	2-0	2-0
		15/1	2-19	2-19
		16/1	4-3	4-3
		25/1	4-12	4-12
		25/2	3-8	3-8
	2	21/1	5-4	5-4
	12	3/1	2-6	2-6
		4	7-12	7-12
		5/1	4-12	4-12
		5/2	3-8	3-8
		6/1	6-9	<u>4-12</u>
			Total	44-16

13. Detail of land owned by Sita Ram S/o Murlidhar ¼ share, Rati Ram, Satan, Parbhu, Rattan Singh Ss/o Gabdu ¾ share.

Village	Rect No.	Killa No.	Total Area K-M	Area Taken K-M
Kadarpur	1	15/2	5-19	5-19
	2	10	5-1	5-1
		20/1/1	4-13	4-13
		11	8-0	<u>8-0</u>
			Total	23-13

14. Detail of land owned by Lakhi Ram S/o Shiv Narayan.

Village	Rect No.	Killa No.	Total Area K-M	Area Taken K-M
Kadarpur	12	12	4-10	4-10
		13	8-0	7-10
		14/1	0-16	0-9
		18/2	4-12	<u>0-8</u>
			Total	12-17

15. Detail of land owned by Dharambir, Om Parkash, Dhani Ram Uraf Babu Ram Ss/o Hari Singh.

Village	Rect No.	Killa No.	Total Area K-M	Area Taken K-M
Ullahawas	37	2	8-0	<u>8-0</u>
			Total	8-0

Cont. page-4

D.G.T.C.P. Hr.
Anwarul Karim
10/10

16. Detail of land owned by Chanderpal, Sanjay Ss/o Kanwar Singh 80 share, Ajit Singh, Rohtash Ss/o Umrav 400 share.

Village	Rect No.	Killa No.	Total Area K-M	Area Taken K-M
Ullawas	33	11/1	5-11	5-11
		12	2-13	2-12
		19	6-11	<u>0-4</u>
			Total	8-7

17. Detail of land owned by Giri Raj Singh, Gaj Raj Singh, Hans Raj Ss/o Bhudhan equal share.

Village	Rect No.	Killa No.	Total Area K-M	Area Taken K-M
Ullahawas	32	6	5-17	<u>0-4</u>
			Total	0-4

18. Detail of land owned by Ram Singh S/o Kundan Singh.

Village	Rect No.	Killa No.	Total Area K-M	Area Taken K-M
Ullahawas	21	25	7-8	5-16
	31	1	0-15	0-15
	32	5	1-6	<u>1-1</u>
			Total	7-12

19. Detail of land owned by Dharampal, Ram Pal alias Raj Pal, Ram Kumar Ss/o Chander equal share 66/84 share Nepal Singh S/o Chander 18/84 share.

Village	Rect No.	Killa No.	Total Area K-M	Area Taken K-M
Ullahawas	21	11/2	2-2	2-0
		20	8-0	7-10
		21	8-0	4-0
		22	8-0	4-0
		23	8-0	4-0
	20	16/1	3-5	3-4
		25/2	2-0	2-0
	32	2/2	3-6	<u>3-0</u>
			Total	29-14

20. Detail of land owned by Sunder Singh, Surender Singh, Jitender Singh, Ravinder Singh Ss/o Sukhpal equal share.

Village	Rect No.	Killa No.	Total Area K-M	Area Taken K-M
Nangli	19	23	8-0	<u>4-0</u>
Umarpur				

21. Detail of land owned by Ranbir, Jagbir Ss/o Buche 201/1167 share, Lakhi S/o Parsahdi 160/1167 share, Budhi, S/o Gabdhu 480/1167 share, Khushi Ram S/o Harbansh 71/1167, Shahb Singh S/o Ram Sawarup 24/1167 share, Jai Kishan Promoters and Builders Pvt. Ltd. 18/1167 share, Kuldeep S/o Ajit Singh 142/1167 share, Amit Kumar S/o Ram Chander 71/1167 share.

Cont. page-5

D.G.T.C.P. Hr.
Amarjit Kato

5

Village	Rect No.	Killa No.	Total Area K-M	Area Taken K-M
Maidawas	27	3	8-0	8-0
		4	8-0	8-0
		5/1	2-6	2-6
		6/3	2-6	2-6
		7	8-0	8-0
		8/1	7-12	7-12
		13/2	7-16	7-16
		14	8-0	8-0
		15/3	6-7	6-7

Total 58-7

22. Detail of land owned by Ratti Ram-Satan-Parbhu-Rattan Singh Ss/o Gabdhu 6/7 share, Budhi S/o Gabdhu 1/7 share.

Village	Rect No.	Killa No.	Total Area K-M	Area Taken K-M
Kadarpur	1	24/1	4-14	<u>4-14</u>

23. Detail of land owned by Ratti Ram-Parbhu-Rattan Singh Ss/o Gabdhu 70 share, Sattan S/o Gabdu 16 share, Budhi S/o Gabdhu 7 share Total share 93.

Village	Rect No.	Killa No.	Total Area K-M	Area Taken K-M
Kadarpur	1	24/2	4-13	<u>4-13</u>

24. Detail of land owned by Vikash- Aakash Ss/o Charan Singh 146/2631 share, Naresh S/o Mawasi 229/2631 share, Vinod Wd/o Mawasi 63/2631 share, Sher Singh, Jagni, Tejpal Ss/o Harbansh 658/2631 share, Smt. Vijindri W/do Charni 73/2631 share, Smt. Bimla W/do and Jagresh D/o Kheman 63/2631 share, Parveen, Naveen Ss/o Kheman 230/2631 share, Rajinder, Satbir, Ranbir Ss/o Kirni 175/2631 share, Babu Ram-Om Parkash-Vijinder Ss/o Kharak Singh 657/2631 share, Smt. Prem W/o Kharak Singh 109/2631 share, Rohtash, Dharambir, Satish, Bhagt Singh Ss/o Chandi Ram 109/2631 share, M/s Regal Green Land Pvt. Ltd. 22/2631 share.

Village	Rect No.	Killa No.	Total Area K-M	Area Taken K-M
Ullawas	31	6 min	6-8	6-8
		7 min	5-11	5-11
		8 min	4-2	4-2
		9 min	1-16	1-16
		11/2	1-4	1-4
		12	3-1	3-1
		13/1	2-4	2-4
		14	8-0	8-0
		15	8-0	8-0
		16	8-0	8-0
		17	8-0	8-0
		18	8-0	8-0
		19	8-0	8-0
		22	8-0	8-0

Cont. page-6

D.G.T.C.P. Hr.
A. M. Singh

- | Village | Rect No. | Killa No. | Total Area
K-M | Area Taken
K-M |
|---------|----------|------------|-------------------|-------------------|
| Ullawas | 31 | 23
24/1 | 8-0
3-0 | 8-0
<u>3-0</u> |
| | | | Total | 91-6 |
25. Detail of land owned by Shish Pal, Veg Raj Ss/o Charan Singh and Sube Singh S/o Likhi Ram equal share.
- | Village | Rect No. | Killa No. | Total Area
K-M | Area Taken
K-M |
|-----------|----------|-------------|-------------------|-------------------|
| Ullahawas | 31
37 | 21/2
1/1 | 3-9
6-7 | 3-9
<u>6-7</u> |
| | | | Total | 9-16 |
26. Detail of land owned by Rattan Lal S/o Khushhal ¼ share, Ornamental Realtors Pvt. Ltd. ¼ share, M/s Lavkush Builders Pvt. Ltd. ½ share.
- | Village | Rect No. | Killa No. | Total Area
K-M | Area Taken
K-M |
|-----------|----------|-------------------|-------------------|---------------------|
| Ullahawas | 36 | 5/2 min
14 min | 0-11
0-12 | 0-11
<u>0-12</u> |
| | | | Total | 1-3 |
27. Detail of land owned by Shirya, Shri Chand, Duli Chand, Sahaz Ram, Jaipal, Madanlal Ss/o Bansi 15/16 share and Ornamental Realtors Pvt. Ltd. 1/16 share.
- | Village | Rect No. | Killa No. | Total Area
K-M | Area Taken
K-M |
|-----------|----------|-----------|-------------------|-------------------|
| Ullahawas | 36 | 3 | 8-0 | <u>8-0</u> |
| | | | Total | 8-0 |
28. Detail of land owned by Sant Ram S/o Wazira 1/6 share, Naresh, Mahesh, Karishan Ss/o Sant Ram ½ share, Ramesh S/o Lekh Ram 1/6 share, Smt. Hoshiyari W/o Anat Ram 1/6 share.
- | Village | Rect No. | Killa No. | Total Area
K-M | Area Taken
K-M |
|----------|----------|-----------------------|-----------------------------|------------------------------------|
| Kadarpur | 12 | 3/2
7
8
14/2 | 3-6
7-12
9-13
6-16 | 3-6
7-12
9-13
<u>1-18</u> |
| | | | Total | 22-9 |
29. Detail of land owned by Sanjeev S/o Puran 55/880 share, Parshadi Lal S/o Cheti Lal 55/880 share, Sunil Kumar S/o Attar Singh 54/880, Sanjay Sharma S/o P Sharma 54/880 share and Satish S/o Tuli Ram 164/880 share, M/s Hartej Estate (P) Ltd. 55/880 share, Jai Kishan Promoters & Builder (P) Ltd. 110/880 share, Samay, Rajinder, Rajbir Ss/o Shri Chand 40/880 share, Aaliyah Real Estate (P) Ltd. 293/880 share.
- | Village | Rect No. | Killa No. | Total Area
K-M | Area Taken
K-M |
|----------|----------|--------------|-------------------|-------------------|
| Maidawas | 23
24 | 16/1
19/2 | 6-0
6-0 | 6-0
6-0 |

Cont. page-7

D.G.T.C.P. Hr.
Amcojit Kago

Village	Rect No.	Killa No.	Total Area K-M	Area Taken K-M
Maidawas	24	17/2	7-16	7-16
		16/2	0-4	0-4
		16/1	7-16	7-16
		17/1	0-4	0-4
		18/1	2-4	2-4
		18/2	5-16	5-16
		20/2	2-16	2-16
		20/1	5-4	<u>5-4</u>
			Total	44-0
30. Detail of land owned by M/s ABW Infrastructure Pvt. Ltd.				
Village	Rect No.	Killa No.	Total Area K-M	Area Taken K-M
Nangli	19	11	7-11	7-11
Umarpur		12/1	1-18	1-18
		19/1	6-13	6-13
		20/1	6-0	6-0
		21/2	6-0	6-0
	20	15	7-11	7-11
		16/1	6-0	6-0
		25/2	6-0	6-0
	23	5/2	7-13	7-13
	24	1	7-7	<u>7-7</u>
			Total	62-13
31. Detail of land owned by Hari Kishan, Ram Kishan, Vijay Pal, Ram Babu Shyam Babu Ss/o Gabdu equal share.				
Village	Rect No.	Killa No.	Total Area K-M	Area Taken K-M
Ullahawas	20	12/1	6-12	6-12
		19	8-2	8-2
		20	7-2	7-2
		21/1	3-0	<u>3-0</u>
			Total	24-16
32. Detail of land owned by Ramphal S/o Gabdhu 701/876 share, Tej Pal, Dal Chand, Satbir, Chimam Lal, Hari Ss/o Ramphal 175/876 share.				
Village	Rect No.	Killa No.	Total Area K-M	Area Taken K-M
Maidawas	6	21/1	4-0	4-0
	7	18/1 min S	1-14	1-14
		22/2	3-16	3-16
		23	8-0	8-0
		24	8-0	8-0
		25	8-0	<u>8-0</u>
			Total	33-10
33. Detail of land owned by Ram Rikh, Mange Ram Ss/o Gokul ½ share, Parkash, Mahi Pal, Shri Pal, Ram Pal, Jai Pal Ss/o Suraj Mal ½ share.				

8

Village	Rect No.	Killa No.	Total Area K-M	Area Taken K-M
Kadarpur	2	18	8-0	8-0
		19	8-0	8-0
		13 min	4-0	4-0
		21/2	2-16	2-16
		22	8-0	7-18
		11	1/1	2-13
		2	8-0	<u>1-12</u>
Total				34-19

34. Detail of land owned by Dharambir, Om Parkash, Dharam alias Babu Ss/o Hari Singh equal share.

Village	Rect No.	Killa No.	Total Area K-M	Area Taken K-M
Nangli	19	19/2	1-7	1-7
Umarpur		22	8-0	8-0
	24	2/1	2-19	<u>2-19</u>
Total				12-6

35. Detail of land owned by Smt. Sandhya W/o Shali Vahan, Kumari Shiwa D/o Shali Vahan Parmar.

Village	Rect No.	Killa No.	Total Area K-M	Area Taken K-M
Maidawas	22	2/2	6-16	6-16
		9	8-0	8-0
		12	8-0	8-0
		13	8-0	<u>8-0</u>
Total				30-16

36. Detail of land owned by Smt. Kunti W/o Digamber Sein

Village	Rect No.	Killa No.	Total Area K-M	Area Taken K-M
Maidawas	7	15/2	2-12	2-12
		16	8-0	8-0
	6	11/2/1	3-19	<u>3-19</u>
Total				14-11

37. Detail of land owned by M/s ABW Infrastructure Pvt. Ltd.

Village	Rect No.	Killa No.	Total Area K-M	Area Taken K-M
Maidawas	8	16/1	5-4	5-4
		25/1/1/2	1-4	<u>1-4</u>
Total				6-8

38. Detail of land owned by Bhagwan Dass S/o Kaura Ram ½ share, Nand Kishore, Puran Lal Ss/o Asha Nand ½ share.

Village	Rect No.	Killa No.	Total Area K-M	Area Taken K-M		
Ullahawas	20	22	6-11	6-11		
		23	9-9	9-9		
		33	3/1	2-0	2-0	
		19	25/2	0-9	0-9	
		20	21/2	3-13	3-13	
		33	1	8-14	8-14	
				2	8-0	8-0
		33	3/2	6-0	6-0	

Cont. page-9

D.G.T.C.P. Hr.
Amarjit 10/20

Village	Rect No.	Killa No.	Total Area K-M	Area Taken K-M
Ullahawas	33	8	7-7	7-7
		9	6-7	6-7
	34	5	3-13	<u>3-13</u>
			Total	63-3

39. Detail of land owned by M/s Fori Propbuild Pvt., 80/453 share, M/s Fondant Propbuild Pvt. Ltd. 40/453 share, M/s Serial Buildtech Pvtl Ltd. 38/453 share, M/s Legend Buildcon Pvt. Ltd. 53/453 share, M/s Garland Estates Pvt. Ltd., 2/453 share, M/s M.K.M.S Auto Pvt. Ltd., 240/453 share.

Village	Rect No.	Killa No.	Total Area K-M	Area Taken K-M
Maidawas	24	23	8-0	8-0
		24	8-0	8-0
		25/1	2-0	<u>2-0</u>
			Total	18-0

40. Detail of land owned by M/s Aarnon Builders & Developers Pvt. Ltd. 1/8 share, M/s Aarli Builders Pvt. Ltd., 7/8 shares.

Village	Rect No.	Killa No.	Total Area K-M	Area Taken K-M
Maidawas	22	6	8-0	0-14
		17/1	6-0	1-12
		18/1/1	3-4	1-17
		18/1/2	0-16	<u>0-10</u>
			Total	4-13

41. Detail of land owned by M/s Tanmay Developers Pvt. Ltd.

Village	Rect. No.	Killa No.	Total Area K-M	Area Taken K-M
Maidawas	23	5/2	3-4	<u>3-4</u>
			Total	3-4

42. Detail of land owned by M/s Beyla Builder & Developers Pvt. Ltd. 304/412 share, M/s Karina Estate Developers Pvt. Ltd. 108/412 share.

Village	Rect. No.	Killa No.	Total Area K-M	Area Taken K-M
Maidawas	46	5	7-14	7-14
		6/1	5-0	5-0
		7	7-7	7-7
	47	1	0-11	<u>0-11</u>
			Total	20-12

43. Detail of land owned by M/s Aaliya Estates Pvt. Ltd. 21/206 share, M/s Karina Estate Developers Pvt. Ltd. 185/206 share.

Village	Rect. No.	Killa No.	Total Area K-M	Area Taken K-M
Maidawas	46	20/1/1	5-3	<u>5-3</u>
			Total	5-3

44. Detail of land owned by M/s Beyla Builders and Developers Pvt. Ltd. 473/525 share, M/s Aarnon Builders Pvt. Ltd. 52/525 share.

Village	Rect. No.	Killa No.	Total Area	Area Taken
Maidawas	6	21/2	K-M	K-M
			4-0	4-0
		24	6-5	<u>6-5</u>
			Total	10-5

45. Detail of land owned by M/s Aarli Builders and Developers Pvt. Ltd.

Village	Rect. No.	Killa No.	Total Area	Area Taken
Maidawas	46	9	K-M	K-M
			8-0	8-0
		12	8-0	8-0
			13/1	7-12
		19/1	6-18	<u>6-18</u>
Total			30-10	

46. Detail of land owned by Bikhi Ram, Khushi Ram, Tek Ram Ss/o Bedle.

Village	Rect. No.	Killa No.	Total Area	Area Taken	
Ullahawas	21	16	K-M	K-M	
			7-8	6-14	
		22	8/2	2-18	2-18
				12	8-0
		13	19	4-9	4-9
				8-2	8-2
		20	21	8-0	8-0
				7-4	7-4
		22	3-7	<u>3-7</u>	
		Total			48-14

47. Detail of land owned by Bikhi Ram, Khushi Ram, Tek Ram Ss/o Bedle.

Village	Rect. No.	Killa No.	Total Area	Area Taken
Maidawas	9	6	K-M	K-M
			3-11	3-11
		21	3/3	1-1
Total			4-12	

48. Detail of land owned by Dharam Singh alias Dharambir S/o Harbhajan.

Village	Rect. No.	Killa No.	Total Area	Area Taken
Maidawas	9	23	K-M	K-M
			8-0	8-0
		21	3/1	4-18
Total			12-18	

49. Detail of land owned by Smt. Sunita W/o Shahmal.

Village	Rect. No.	Killa No.	Total Area	Area Taken
Maidawas	22	10/1	K-M	K-M
			0-4	0-4
		10/2	7-16	7-16
			11	8-0
		1/1/2	5-18	5-18
1/2/2	0-7	<u>0-7</u>		
Total			22-5	

Cont. page-11

D.G.T.C.P. Hr.
Anand Singh

50. Detail of land owned by Pardeep Kumar, Davinder Singh Ss/o Nawal Singh, Smt. Kamla Devi, Santosh, Krishana, Prem Lata Ds/o Nawal Singh, Smt. Taripta Wd/o Nawal Singh.

Village	Rect. No.	Killa No.	Total Area K-M	Area Taken K-M
Maidawas	22	4/2	7-4	4-11
		7	8-0	<u>7-15</u>
Total				12-6

51. Detail of land owned by Dharam alias Dharmbeer S/o Harbhajan.

Village	Rect. No.	Killa No.	Total Area K-M	Area Taken K-M
Maidawas	21	7	8-0	8-0
	8	21/2/1	6-11	6-11
	9	24	8-0	8-0
		25	8-0	8-0
	21	4/1	2-2	2-2
		4/3	3-13	3-13
		5/1	0-4	<u>0-4</u>
Total				36-10

52. Detail of land owned by Smt. Kiran W/o Dharam alias Dharmbeer.

Village	Rect. No.	Killa No.	Total Area K-M	Area Taken K-M
Maidawas	9	17	8-0	<u>8-0</u>
Total				8-0

53. Detail of land owned by Dharam alias Dharmbeer S/o Harbhajan.

Village	Rect. No.	Killa No.	Total Area K-M	Area Taken K-M
Maidawas	8	20/2	5-16	5-16
		21/1	1-7	1-7
	9	15	8-0	8-0
		16	8-0	<u>8-0</u>
Total				23-3

54. Detail of land owned by M/s Beyla Builders Pvt. Ltd.

Village	Rect. No.	Killa No.	Total Area K-M	Area Taken K-M
Maidawas	26	21/3	2-15	2-15
	27	25/2/2	2-10	<u>2-10</u>
Total				5-5

55. Detail of land owned by M/s B.N. Promoters Pvt. Ltd. ½ share, M/s Aarnon Builders and Developers Pvt. Ltd. 1/20 share, M/s Beyla Builders and Developers Pvt. Ltd. 9/20 share.

Village	Rect. No.	Killa No.	Total Area K-M	Area Taken K-M
Maidawas	22	14	8-0	<u>8-0</u>
Total				8-0

Cont. page-12

D.G.T.C.P. Hr.

Amrinder Singh


56. Detail of land owned by M/s Lavkush Builders Pvt. Ltd.
- | Village | Rect. No. | Killa No. | Total Area | Area Taken |
|-----------|-----------|-----------|------------|-------------|
| Ullahawas | 37 | 1/2 | K-M | K-M |
| | | | 1-1 | 1-1 |
| | | 10 | 6-16 | <u>6-16</u> |
| | | | Total | |
57. Detail of land owned by Gaj Raj Singh S/o Budhan 245/385 share, Hans Raj S/o Budhan 140/385 share.
- | Village | Rect. No. | Killa No. | Total Area | Area Taken |
|-----------|-----------|-----------|------------|------------|
| Ullahawas | 31 | 11/1/2 | K-M | K-M |
| | | | 6-14 | 6-14 |
| | | 20 | 8-0 | 8-0 |
| | | | 21/1 | 4-11 |
| Total | | | 19-5 | |
58. Detail of land owned by M/s Karina Estate and Developers Pvt. Ltd.
- | Village | Rect. No. | Killa No. | Total Area | Area Taken |
|----------|-----------|-----------|------------|-------------|
| Maidawas | 45 | 6/2 | K-M | K-M |
| | | | 4-13 | <u>4-13</u> |
| Total | | | 4-13 | |
59. Detail of land owned by M/s Aaliya Real Estates Pvt. Ltd. 63/702 share, M/s Krina Estate Pvt. Ltd. 639/702 share.
- | Village | Rect. No. | Killa No. | Total Area | Area Taken |
|----------|-----------|-----------|------------|-------------|
| Maidawas | 46 | 10 | K-M | K-M |
| | | | 8-0 | 8-0 |
| | | 11/1 | 1-11 | <u>1-11</u> |
| Total | | | 9-11 | |
60. Detail of land owned by Smt. Bhagwati W/o Ram Singh.
- | Village | Rect. No. | Killa No. | Total Area | Area Taken |
|-----------|-----------|-----------|------------|------------|
| Ullahawas | 21 | 12 | K-M | K-M |
| | | 13/1 | 5-0 | 5-0 |
| | | 13/2 | 2-9 | 2-9 |
| | | 18 | 4-9 | 2-3 |
| | | 19 | 8-0 | 7-4 |
| Total | | | 8-0 | 24-16 |
61. Detail of land owned by M/s Paywing Propbuild Pvt. Ltd. 1/3 share, M/s Alphanso Builders and Developers Pvt. Ltd. 2/3 share.
- | Village | Rect. No. | Killa No. | Total Area | Area Taken |
|-----------|-----------|-----------|------------|-------------|
| Ullahawas | 32 | 15 | K-M | K-M |
| | | 16 | 7-8 | 3-14 |
| | | 25 | 7-8 | 2-10 |
| Total | | | 7-8 | <u>1-12</u> |
| Total | | | 7-16 | |
62. Detail of land owned by M/s Himadri Real Estate and Developers Pvt. Ltd.
- | Village | Rect. No. | Killa No. | Total Area | Area Taken |
|-----------|-----------|-----------|------------|------------|
| Ullahawas | 36 | 7 | K-M | K-M |
| | | 8 | 6-5 | 4-5 |
| | | | 8-2 | <u>8-2</u> |
| Total | | | 12-7 | |

Cont. page-13

D.G.T.C.P. Hr.
Arnoyid

63.	Detail of land owned by M/s Alphanso Builders and Developers Pvt. Ltd.				
	Village	Rect. No.	Killa No.	Total Area	Area Taken
				K-M	K-M
	Maidawas	46	8/1	0-8	0-8
			13/2	0-8	<u>0-8</u>
				Total	0-16
64.	Detail of land owned by M/s Aarli Buildes & Developers Pvt. Ltd.				
	Village	Rect. No.	Killa No.	Total Area	Area Taken
				K-M	K-M
	Maidawas	46	8/2	7-12	<u>7-12</u>
				Total	7-12
65.	Detail of land owned by M/s Kanwar Singh, Raju Ss/o Singh Ram.				
	Village	Rect. No.	Killa No.	Total Area	Area Taken
				K-M	K-M
	Kadarpur	2	23	8-0	<u>4-0</u>
				Total	4-0

Grand Total 1178 K-05M or 147.281 Acres


 Director General
 Town & Country Planning
 Haryana, Chandigarh
Amoyit Singh


Directorate of Town & Country Planning, Haryana
SCO No. 71-75, Sector-17C, Chandigarh, Website: tcpharyana.gov.in
Phone: 0172-2549349; email: tcpharyana3@gmail.com

ORDER

Vide orders issued by the undersigned dated 08.05.2015; issued in compliance of Hon'ble High Court orders dated 05.02.2015 in CWP no 27665 of 2013 titled as Fondant Propbuilt Pvt. Ltd. Vs. State of Haryana and others; the applicants were directed to comply with the terms and conditions as prescribed therein for restoration of the Licence No. 64 of 2010 for area measuring 141.66875 acres.

The compliances submitted by the applicant from time-to-time with reference to said orders dated 08.05.2015 have been considered by this office and after obtaining concurrence of the Government in the matter, the Licence No. 64 of 2010 is hereby restored for an area measuring 141.66875 acres as per revised land schedule annexed herewith, subject to the following terms and conditions:

- (i) The resolution of Gram Panchayat for allowing laying down of services along the existing revenue rasta for provisions of services to the 87K-19M pocket shall be got verified by DDPO, Gurgaon and submitted in this office within 90 days period from the issuance of these orders.
- (ii) The balance outstanding original EDC under policy dated 12.04.2012 shall be deposited in 3 six-monthly installments of Rs. 44.77 crore each from the date of issuance of these restoration orders.
- (iii) The revised layout-cum-demarcation plan is approved in-principal and enclosed herewith for inviting objections/suggestions from existing allottees. No further advertisement shall be issued and/or booking/allotments/sale-purchase agreement shall be made till final approval of the said layout-cum-demarcation plan.


(Arun Kumar Gupta)
Director General,
Town & Country Planning,
Haryana, Chandigarh

Endst. No LC-2365/PA(SN)/2015/

3665

Dated:

21/2/15

- ✓ 1. A copy is forwarded to the following for information and necessary action:-
Brahma City Pvt. Ltd., Braham Singh s/o Hari Singh, Hari Chand s/o Kehar, Smt. Virvati, Jagwati, Dharamwati Ds/o Amar Singh Dharambir, Ranbir Ss/o Amar Singh, Vatan, Rati Ram Ss/o Khilka, Jai Ram S/o Data Ram, Beyla Builders & Developers, Ramphal S/o Gabdu, Tej Pal, Dal Chand, Satbir, Chiman Lal, Hari Ss/o Ramphal, Smt. Sandhya W/o Shali Vahan, Kumari Shivalin D/o ShaliVahanParmar, Smt. Kunti W/o Digamber, ABW infrastructure Limited, Foray Propbuilt Pvt. Ltd. Fondant Propbuilt Pvt. Ltd., Seriel Buildtech Pvt. Ltd Legend Buildcon Pvt. Ltd., Garland Estate Pvt. Ltd., M K M S Auto Pvt. Ltd., Arnon Builders & Developers Pvt. Ltd., Arlie Builders & Developers Pvt. Ltd., Tanmay Developers Pvt. Ltd., Beyla Builders & Developers Pvt. Ltd., Karena Estate Developers Pvt. Ltd., Aaliyah Real Estate Pvt. Ltd., Pardeep Kumar, Devender Singh Ss/o Nawal Singh, Smt. Kamla Devi, Santosh, Krishna, Prem Lata Ds/o Nawal Singh, Smt. Tripti Wd/o Nawal Singh, B N Promoters Pvt. Ltd., Karena

Estate Developers Pvt. Ltd., Alfonso Builders & developers Pvt. Ltd., Des Raj S/o Sultan, Sita Ram S/o Murlidhar, Rati Ram - Prabhu - Rattan Singh-Sattan Ss/o Gabdu, Ramesh S/o Lekh Ram, Prakash, Shri Pal, Ram Pal, Jai Pal Ss/o Suraj Mal, Mahipal S/o Surajmal, Ram Rikh, Mange Ram Ss/o Gokul, Prakash, Shri Pal, Ram Pal, Jai Pal Ss/o Suraj Mal, Mahipal S/o Surajmal, Dinesh Kumar, Naresh Kumar Ss/o Mangeram Ram Rikh, Mange Ram, Dharam Chand, Karambir Ss/o Ram Rikh, Dharambir, Om Prakash, Dhani Ram uraf Babu Ram Ss/o Hari Singh, Chanderpal, Sanjay Ss/o Kanwar Singh, Dharampal- Rampal alias Rajpal- Ram Kumar Ss/o Chander, Nepal Singh s/o Chander, Praveen, Naveen Ss/o Kheman, Sher Singh, s/o Harbans, Vikas- Akaash Ss/o Charan Singh, Rohtash, Dharambir, Satish, Ss/o and Batto Devi W/o Chandgi Ram, Lachhodevi mother and Mahendri widow - Rohit, Mohit Ss/o and Sonam D/o Rajender S/O Karan Singh, Regal Green Land Private Limited, Manoj S/o Rishipal, Hemadri Real Estate Developers Pvt. Ltd. Luvkush Builders Pvt. Ltd., Ornamental Realtors Pvt. Ltd. Hari Kishan, Ram Kishan, Vijay Pal, Ram Babu, Sham Babu Ss/o Gabdu, Puran Lal Ss/o Asha Nand, NandKishor, Puran Lal Ss/o Asha Nand, Khushi Ram, Tek Ram Ss/o Badle, Firey - Selak Ram Ss/o Bhika Ram, Manoj Kumar S/o Rishipal, Krrish Realtech Pvt. Ltd., Paving Propbuild Pvt. Ltd., Alfonso Builders & Developers Pvt. Ltd., Dharambir, OmPrakash, Dhani Ram alias Babu Ss/o Hari Singh
C/o Brahma City Pvt. Ltd., 10th Floor, Building No 5A, DLF Cyber City, Phase-III, Gurgaon-122002.

2. Chief Administrator, HUDA, Panchkula.
3. Chief Administrator, Haryana Housing Board, Panchkula.
4. MD, HVPN, Planning Director, Shakti Bhawan, Sector-6, Panchkula.
5. MD, Haryana State Pollution Control Board, Panchkula.
6. Addl. Director, Urban Estates, Haryana, Panchkula.
7. Administrator, HUDA, Gurgaon
8. Chief Engineer, HUDA, Panchkula
9. Superintending Engineer, HUDA, Gurgaon.
10. Land Acquisition Officer, Gurgaon
11. Senior Town Planner (E & V) Haryana, Chandigarh.
12. Senior Town Planner, Gurgaon.
13. District Town Planner, Gurgaon.
14. Chief Accounts Officer of this Directorate.



(P.P. Singh)

District Town Planner (HQ)
For Director General, Town & Country Planning
Haryana, Chandigarh

Revised Land Schedule

1. Detail of land owned by M/s Brahma City Pvt. Ltd. District Gurgaon.

Village	Rect. No.	Killa No.	Total Area K-M	Area Taken K-M
Maidawas	23	1/2	6-17	6-17
		10/1	4-16	4-16
	26	1	8-0	8-0
		2/1	4-0	4-0
		3/1	2-0	2-0
	26	20/1	1-12	1-12
		21/1	0-3	0-3
	27	16/1	3-0	3-0
		25/2/1	0-10	0-10
	26	20/2/2	2-3	2-3
		21/2	0-10	0-10
	25	17	0-13	0-13
		18	5-9	5-9
		23	6-4	6-4
	24	8/2	1-3	1-3
		13/2	7-19	7-19
		14/1	4-0	4-0
	24	2/1	5-18	5-18
		9/2	0-2	0-2
		12/2	6-11	6-11
	6	21/1	4-0	4-0
	7	23	8-0	8-0
		24	8-0	8-0
		25	8-0	8-0
	9	6	3-11	3-11
	21	3/3	1-1	1-1
	9	23	8-0	8-0
	21	3/1	4-18	4-18
	22	10/1	0-4	0-4
		10/2	7-16	7-16
		11	8-0	8-0
		1/1/2	5-18	5-18
		1/2/2	0-7	0-7
21	7	8-0	8-0	
8	21/2/1	6-11	6-11	
9	24	8-0	8-0	
	25	8-0	8-0	
21	4/1	2-2	2-2	
	4/3	3-13	3-13	
	5/1	0-4	0-4	
9	17	8-0	8-0	
8	20/2	5-16	5-16	
	21/1	1-7	1-7	
9	15	8-0	8-0	
	16	8-0	8-0	


DGICP (Rt.)
 Chief Insp.

Revised Land Schedule

1. Detail of land owned by M/s Brahma City Pvt. Ltd. Cont.....

Village	Rect. No.	Killa No.	Total Area K-M	Area Taken K-M	
Kadarpur	1	14	2-0	2-0	
		15/1	2-19	2-19	
		16/1	4-3	4-3	
		25/1	4-12	4-12	
		25/2	3-8	3-8	
		21/1	5-4	5-4	
	2	12	3/1	2-6	2-6
			4	7-12	7-12
			5/1	4-12	4-12
			5/2	3-8	3-8
			6/1/1	4-12	4-12
			12	4-10	4-10
	Ullahawas	12	13/1	7-10	7-10
			14/1/1	0-9	0-9
			18/2/1	0-8	0-8
			24/1	4-14	4-14
			23/1	4-0	4-0
			6/2	0-4	0-4
21		32	25/2	5-16	5-16
			1	0-15	0-15
			5/2	1-1	1-1
			11/2/1	2-0	2-0
			20/2	7-10	7-10
			21/1	4-0	2-0
			22/2	4-0	2-16
			23/1/2	4-0	4-0
			16/1	3-5	3-4
			25/2	2-0	2-0
			2/2	3-6	3-0
			12/1	6-12	6-12
20	32	19	8-2	8-2	
		20	7-2	7-2	
		12	5-0	5-0	
		13/1	2-9	2-9	
		13/2/1	2-3	2-3	
		18/2/1	1-7	1-7	
21	20	19/1	1-9	1-9	
		23/1	4-0	4-0	
		<u>4-0</u>			
NangliUmarpur	19	23/1	4-0	<u>4-0</u>	
			Total	345-15	

2. Detail of land owned by Braham Singh s/o Hari Singh 68/764 share, Hari Chand s/o Kehar 273/764 share
M/s Brahma City Pvt. Ltd. 423/764 share

Village	Rect. No.	Killa No.	Total Area K-M	Area Taken K-M
Maidawas	23	3	8-0	8-0
		4	8-0	8-0
		5/1	4-16	4-16
		6/2/1	2-3	2-3
		7/2	5-12	5-12
		8/2	7-15	7-15
		13/1	0-8	0-8
		14/2	0-2	0-2
		15/2	1-8	1-8

[Handwritten Signature]
DGTSP (H)
2010-11-15

Cont....3

Revised Land Schedule

3. Detail of land owned by Smt. Virvati, Jagwati, DharamwatiDs/o Amar Singh Dharambir, RanbirSs/o Amar Singh 1/3 share, Vatan, Rati RamSs/o Khilka 2/3 share

Village	Rect. No.	Killa No.	Total Area K-M	Area Taken K-M
Maidawas	45	15/2	4-10	4-10
		16/1/1	1-10	0-18
	46	21/2/2	6-2	<u>5-14</u>
		Total		11-2

4. Detail of land owned by Jai Ram S/o Data Ram ½ Share, M/s Brahma City Pvt. Ltd. ½ Share

Village	Rect. No.	Killa No.	Total Area K-M	Area Taken K-M
Maidawas	24	1/1	7-17	7-17
		10/1	0-13	0-13
		11/2	4-0	<u>4-0</u>
		Total		12-10

5. Detail of land owned by M/s Brahma City Pvt. Ltd. 1149/1167 share, M/s Beyla Builders & Developers Pvt. Ltd. 18/1167 Share

Village	Rect. No.	Killa No.	Total Area K-M	Area Taken K-M
Maidawas	27	3	8-0	8-0
		4	8-0	8-0
		5/1	2-6	2-6
		6/3	2-6	2-6
		7	8-0	8-0
		8/1	7-12	7-12
		13/2	7-16	7-16
		14	8-0	8-0
		15/3	6-7	<u>6-7</u>
		Total		58-7

6. Detail of land owned by M/s Brahma City Pvt. Ltd. 24/74 share Ramphal S/o Gabdu 40/74 Share, Tej Pal, Dal Chand, Satbir, ChimanLal, HariSs/o Ramphal 10/74 Share


Village	Rect. No.	Killa No.	Total Area K-M	Area Taken K-M
Maidawas	7	18/1	3-14	<u>1-14</u>
		Total		1-14

7. Detail of land owned by M/s Brahma City Pvt. Ltd. 66/76 share Ramphal S/o Gabdu 8/76 Share, Tej Pal, Dal Chand, Satbir, ChimanLal, Hari Ss/o Ramphal 2/76 Share

Village	Rect. No.	Killa No.	Total Area K-M	Area Taken K-M
Maidawas	7	22/2	3-16	<u>3-16</u>
		Total		3-16

8. Detail of land owned by Smt. Sandhya W/o ShaliVahan , KumariShivalin D/o ShaliVahanParmar

Village	Rect. No.	Killa No.	Total Area K-M	Area Taken K-M
Maidawas	22	2/2	6-16	6-16
		9	8-0	8-0
		12	8-0	8-0
		13	8-0	<u>8-0</u>
		Total		30-16


DGTCP
20/05/10

Revised Land Schedule

9. Detail of land owned by M/s Brahma City Pvt. Ltd. 402/403 Share, Smt. Kunti W/o Digamber 1/403 share

Village	Rect. No.	Killa No.	Total Area	Area Taken
			K-M	K-M
Maidawas	7	15/2	2-12	2-12
		16	8-0	8-0
	6	11/2/1	3-19	<u>3-19</u>
			Total	14-11

10. Detail of land owned by M/s ABW infrastructure Limited

Village	Rect. No.	Killa No.	Total Area	Area Taken
			K-M	K-M
Maidawas	8	16/1	5-14	5-14
		25/1/1/2	1-4	<u>1-4</u>
			Total	6-18

11. Detail of land owned by M/s Foray Propbuild Pvt. Ltd. 80/453 Share, M/s Fondant Propbuild Pvt. Ltd. 40/453 Share, M/s Seriel Buildtech Pvt. Ltd. 38/453 share M/s Legend buildcon Pvt. Ltd. 53/453 Share M/s Garland Estate Pvt. Ltd. 2/453 Share M/s M K M S Auto Pvt. Ltd. 240/453 Share

Village	Rect. No.	Killa No.	Total Area	Area Taken
			K-M	K-M
Maidawas	24	23	8-0	8-0
		24	8-0	8-0
		25/1	2-0	<u>2-0</u>
			Total	18-0

12. Detail of land owned by M/s Arnon Builders & Developers Pvt. Ltd. 1/8 Share, M/s Arlie Builders & Developers Pvt. Ltd. 7/8 share


Village	Rect. No.	Killa No.	Total Area	Area Taken
			K-M	K-M
Maidawas	22	6/2	0-14	0-14
		17/1/1	1-12	1-12
		18/1/1/1	1-7	1-7
		18/1/2/1	0-10	<u>0-10</u>
			Total	4-3

13. Detail of land owned by M/s Tanmay Developers Pvt. Ltd.

Village	Rect. No.	Killa No.	Total Area	Area Taken
			K-M	K-M
Maidawas	23	5/2	3-4	<u>3-4</u>
			Total	3-4

14. Detail of land owned by M/s Beyla Builders & Developers Pvt. Ltd. 304/412 Share M/s Karena Estate Developers Pvt. Ltd. 108/412 Share

Village	Rect. No.	Killa No.	Total Area	Area Taken
			K-M	K-M
Maidawas	46	5	7-14	7-14
		6/1	5-0	5-0
		7	7-7	7-7
	47	1	0-11	<u>0-11</u>
			Total	20-12


D.G.T.C.P. (Hr.)
Chandigarh

Revised Land Schedule

15. Detail of land owned by M/s Aaliyah Real Estate Pvt. Ltd. 21/206 Share M/s Karena Estates Developers Pvt. Ltd. 185/206 Share, Distt. Gurgaon.

Village	Rect. No.	Killa No.	Total Area	Area Taken
			K-M	K-M
Maidawas	46	20/1/1	5-3	<u>5-3</u>
			Total	5-3

16. Detail of land owned by M/s Beyla Builders & Developers Pvt. Ltd. 473/525 Share M/s Arnon Builders & developers Pvt. Ltd. 52/525 Share

Village	Rect. No.	Killa No.	Total Area	Area Taken
			K-M	K-M
Maidawas	6	21/2	4-0	4-0
		24	6-5	<u>6-5</u>
			Total	10-5

17. Detail of land owned by M/s Arlie Builders & developers Pvt. Ltd.

Village	Rect. No.	Killa No.	Total Area	Area Taken
			K-M	K-M
Maidawas	46	9	8-0	8-0
		12	8-0	8-0
		13/1	7-12	7-12
		19/1	6-18	<u>6-18</u>
			Total	30-10

18. Detail of land owned by Pardeep Kumar, Devender Singh Ss/o Nawal Singh, Smt. Kamla Devi, Santosh, Krishna, PremLata Ds/o Nawal Singh, Smt. TriptiWd/o Nawal Singh, Distt. Gurgaon.

Village	Rect. No.	Killa No.	Total Area	Area Taken
			K-M	K-M
Maidawas	22	4/2/1	4-13	4-11
		7/2	7-15	<u>7-15</u>
			Total	12-6

19. Detail of land owned by M/s Beyla Builders & Developers Pvt. Ltd.

Village	Rect. No.	Killa No.	Total Area	Area Taken
			K-M	K-M
Maidawas	26	21/3	2-15	2-15
	27	25/2/2	2-10	<u>2-10</u>
			Total	5-5

20. Detail of land owned by M/s B N Promoters Pvt. Ltd. ½ Share, M/s Arnon builders & developers Pvt. Ltd. 1/20 Share, M/s Beyla Builders & developers Pvt. Ltd. 9/20 share

Village	Rect. No.	Killa No.	Total Area	Area Taken
			K-M	K-M
Maidawas	22	14	8-0	<u>8-0</u>
			Total	8-0


21. Detail of land owned by M/s Karena Estate Developers Pvt. Ltd.

Village	Rect. No.	Killa No.	Total Area	Area Taken
			K-M	K-M
Maidawas	45	6/2/1	4-13	<u>4-13</u>
			Total	4-13

22. Detail of land owned by M/s Aaliyah Real Estates Pvt. Ltd. 63/702 Share, M/s Karena Estate developers Pvt. Ltd. 639/702 Share

Village	Rect. No.	Killa No.	Total Area	Area Taken
			K-M	K-M
Maidawas	46	10	8-0	8-0
		11/1	1-11	<u>1-11</u>
			Total	9-11

Cont....6


D.G.T.C.P. (Hr.)
@ 4/10/10

Revised Land Schedule

23. Detail of land owned by M/s Alfonso Builders & developers Pvt. Ltd.

Village	Rect. No.	Killa No.	Total Area	Area Taken
Maidawas	46	8/1	K-M	K-M
		13/2	0-8	0-8
			0-8	<u>0-8</u>
		Total	0-16	

24. Detail of land owned by M/s Arlie Builders & developers Pvt. Ltd.

Village	Rect. No.	Killa No.	Total Area	Area Taken
Maidawas	46	8/2	K-M	K-M
			7-12	<u>7-12</u>
			Total	7-12

25. Detail of land owned by Des Raj S/o Sultan 3/14 Share, M/s Brahma City Pvt. Ltd. 11/14 share.

Village	Rect. No.	Killa No.	Total Area	Area Taken
Kadarpur	1	17	K-M	K-M
			5-15	<u>5-15</u>
			Total	5-15

26. Detail of land owned by Sita Ram S/o Murlidhar ¼ share, M/s Brahma City Pvt. Ltd. ¾ Share

Village	Rect. No.	Killa No.	Total Area	Area Taken
Kadarpur	1	15/2	K-M	K-M
		10	5-19	5-19
		20/1/1	5-1	5-1
		11	4-13	4-13
			8-0	<u>8-0</u>
		Total	23-13	

27. Detail of land owned by Rati Ram – Prabhu - Rattan Singh-Sattan S/o Gabdu equal share 20/93 M/s Brahma City Pvt. Ltd. 73/93 share


Village	Rect. No.	Killa No.	Total Area	Area Taken
Kadarpur	1	24/2	K-M	K-M
			4-13	<u>4-13</u>
			Total	4-13

28. Detail of land owned by M/s Brahma City Pvt. Ltd. 5/6 share, Ramesh S/o Lekh Ram 1/6 share

Village	Rect. No.	Killa No.	Total Area	Area Taken
Kadarpur	12	3/2	K-M	K-M
		7	3-6	3-6
		8	7-12	7-12
		14/2/1	9-13	9-13
			1-18	<u>1-18</u>
		Total	22-9	

29. Detail of land owned by M/s Brahma City Pvt. Ltd. 320/874 Share, Prakash, Shri Pal, Ram Pal, Jai Pal Ss/o Suraj Mal equal Share 296/8740 share, Mahipal S/o Surajmal 1/10 Share, Ram Rikh, Mange Ram Ss/o Gokul ½ share

Village	Rect. No.	Killa No.	Total Area	Area Taken
Kadarpur	2	18	K-M	K-M
		19	8-0	8-0
		13/1	8-0	8-0
		21/2	4-0	4-0
		22/1	2-16	2-16
			7-18	7-18
		11	2-13	<u>2-13</u>
			Total	33-7


D.G.T.C.P. (P)
20/11/10

Revised Land Schedule

30. Detail of land owned by M/s Brahma City Pvt. Ltd. 320/874 Share, Prakash, Shri Pal, Ram Pal, Jai Pal Ss/o Suraj Mal equal Share 296/8740 share, Mahipal S/o Surajmal 1/10 Share, Dinesh Kumar, Naresh Kumar Ss/o Mangeram Ram Rikh, Mange Ram ¼ Share, Dharam Chand, KarambirSs/o Ram Rikh ¼ Share

Village	Rect. No.	Killa No.	Total Area	Area Taken
			K-M	K-M
Kadarpur	11	2/1	1-12	<u>1-12</u>
			Total	1-12

31. Detail of land owned by Dharambir, OmPrakash, Dhani Ram uraf Babu Ram Ss/o Hari Singh, Distt. Gurgaon.

Village	Rect. No.	Killa No.	Total Area	Area Taken
			K-M	K-M
Ullahawas	37	2	8-0	<u>8-0</u>
			Total	8-0

32. Detail of land owned by M/s Brahma City Pvt. Ltd. 5/6 share, Chanderpal, Sanjay Ss/o Kanwar Singh equal share 1/6 share

Village	Rect. No.	Killa No.	Total Area	Area Taken
			K-M	K-M
Ullahawas	33	11/1	5-11	5-11
		12/1	2-12	2-12
		19/1	0-4	<u>0-4</u>
			Total	8-7

33. Detail of land owned by Dharampal- Rampal alias Rajpal- Ram Kumar Ss/o Chander equal Share 25/32 share, Nepal Singh s/o Chander 7/32 Share

Village	Rect. No.	Killa No.	Total Area	Area Taken
			K-M	K-M
Ullahawas	21	21/2	4-0	2-0
		22/1	4-0	<u>1-4</u>
			Total	3-4

34. Detail of land owned by M/s Brahma City Pvt. Ltd. 2071/2631 share, Praveen, Naveen Ss/o Kheman 64/2631, Share Sher Singh, s/o Harbans 220/2631 share, Vikas- AkaashSs/o Charan Singh 146/2631 share, Rohtash, Dharambir, Satish, Ss/o and Batto Devi W/o Chandgi Ram equal share 10/2631 share, Lachhodevi mother and Mahendri widow - Rohit, MohitSs/o and Sonam D/o Rajender S/O Karan Singh equal share 98/2631 share M/s Regal Green Land Private Limited 22/2631 share

Village	Rect. No.	Killa No.	Total Area	Area Taken
			K-M	K-M
Ullahawas	31	6/2	6-8	6-8
		7/2	5-11	5-11
		8/3	4-2	4-2
		9/2	1-16	1-16
		11/2	1-4	1-4
		12	3-1	3-1
		13/1	2-4	2-4
		14	8-0	8-0
		15	8-0	8-0
		16	8-0	8-0
		17	8-0	8-0
		18	8-0	8-0
		19	8-0	8-0
		22	8-0	8-0
		23	8-0	8-0
		24/1	3-0	<u>3-0</u>
			Total	91-6

[Handwritten Signature]
DGTSP. (IN)
21/5/11

Revised Land Schedule

35. Detail of land owned by M/s Brahma City Pvt. Ltd. 194/196 share, Manoj S/o Rishipal 2/196 share

Village	Rect. No.	Killa No.	Total Area K-M	Area Taken K-M
Ullahawas	31	21/2	3-9	3-9
	37	1/1	6-7	<u>6-7</u>
			Total	9-16

36. Detail of land owned by M/s Brahma City Pvt. Ltd. ¼ Share, M/s Hemadri Real Estate developers Pvt. Ltd. ¼ share, M/s Luvkush Builders Pvt. Ltd. ½ Share

Village	Rect. No.	Killa No.	Total Area K-M	Area Taken K-M
Ullahawas	36	5/2/2	0-11	0-11
		14/1	0-12	<u>0-12</u>
			Total	1-3

37. Detail of land owned by M/s Brahma City Pvt. Ltd. 15/16 Share and M/s Ornamental Realtors Pvt. Ltd. 1/16 Share

Village	Rect. No.	Killa No.	Total Area K-M	Area Taken K-M
Ullahawas	36	3	8-0	<u>8-0</u>
			Total	8-0

38. Detail of land owned by HariKishan, Ram Kishan, Vijay Pal, Ram Babu, Sham BabuS/o Gabdu equal share

Village	Rect. No.	Killa No.	Total Area K-M	Area Taken K-M
Ullahawas	20	21/1	3-0	<u>3-0</u>
			Total	3-0

39. Detail of land owned by M/s Brahma City Pvt. Ltd. ¾ Share, PuranLalS/o AshaNand ¼ share

Village	Rect. No.	Killa No.	Total Area K-M	Area Taken K-M	
Ullahawas	20	22	6-11	6-11	
		23	9-9	9-9	
		33	3/1	2-0	2-0
		33	1	8-14	8-14
			2	8-0	8-0
			3/2	6-0	6-0
		34	8	7-7	7-7
			9	6-7	6-7
			5	3-13	<u>3-13</u>
					Total

40. Detail of land owned by M/s Brahma City Pvt. Ltd. ½ share NandKishor, PuranLalS/o AshaNand ½ share

Village	Rect. No.	Killa No.	Total Area K-M	Area Taken K-M
Ullahawas	19	25/2	0-9	0-9
	20	21/2	3-13	<u>3-13</u>
			Total	4-2



D.G.T.C.P. (P.E.)
2015/1/20

Revised Land Schedule**41. Detail of land owned by Khushi Ram, Tek Ram Ss/o Badle, equal share 2/3 share, Firey - Selak Ram Ss/o Bhika Ram, 1/3 share**

Village	Rect. No.	Killa No.	Total Area K-M	Area Taken K-M
Ullahawas	21	16/1	6-14	6-14
		22	2-18	2-18
		12	8-0	8-0
		13	4-9	4-9
		19	8-2	8-2
		20	8-0	8-0
		21	7-4	7-4
		22	3-7	<u>3-7</u>
		Total	48-14	

42. Detail of land owned by M/s Luvkush builders Pvt. Ltd.

Village	Rect. No.	Killa No.	Total Area K-M	Area Taken K-M
Ullahawas	37	1/2	1-1	1-1
		10	6-16	<u>6-16</u>
		Total	7-17	

43. Detail of land owned by M/s Brahma City Pvt. Ltd. 384/385 share, Manoj Kumar S/o Rishipal 1/385 share

Village	Rect. No.	Killa No.	Total Area K-M	Area Taken K-M
Ullahawas	31	11/1/2	6-14	6-14
		20	8-0	8-0
		21/1	4-11	<u>4-11</u>
		Total	19-5	

44. Detail of land owned by M/s KrrishRealtech Pvt. Ltd.

Village	Rect. No.	Killa No.	Total Area K-M	Area Taken K-M
Ullahawas	21	18/2/2	5-17	5-17
		19/2	6-11	<u>6-11</u>
		Total	12-8	

45. Detail of land owned by M/s Paving Propbuild Pvt. Ltd. 1/3 Share, M/s Alfonso Builders & developers Pvt. Ltd. 2/3 Share

Village	Rect. No.	Killa No.	Total Area K-M	Area Taken K-M
Ullahawas	32	15/2	3-14	3-14
		16/1	2-10	2-10
		25/2	1-12	<u>1-12</u>
		Total	7-16	

46. Detail of land owned by M/s Hemadri Real Estate Developers Pvt. Ltd.

Village	Rect. No.	Killa No.	Total Area K-M	Area Taken K-M
Ullahawas	36	7/2	4-5	4-5
		8	8-2	<u>8-2</u>
		Total	12-7	


D.G.P.P. (H.)
Chief Engineer


Revised Land Schedule**47. Detail of land owned by M/s ABW Infrastructure Limited**

Village	Rect. No.	Killa No.	Total Area K-M	Area Taken K-M
NangliUmarpur	19	11	7-11	7-11
		12/1	1-18	1-18
		19/1	6-13	6-13
		20/1	6-0	6-0
		21/2	6-0	6-0
	20	15	7-11	7-11
		16/1	6-0	6-0
		25/2	6-0	6-0
	23	5/2	7-13	7-13
	24	1	7-7	<u>7-7</u>
Total			62-13	

48. Detail of land owned by Dharambir, OmPrakash, Dhani Ram alias BabuSs/o Hari Singh equal Share

Village	Rect. No.	Killa No.	Total Area K-M	Area Taken K-M
NangliUmarpur	19	19/2	1-7	1-7
		22	8-0	8-0
	24	2/1	2-19	<u>2-19</u>
Total			12-6	

Sr. no. 1 to 48 Grand Total	K M	
	1133- 7	or 141.66875 Acres


Director General
Town and Country Planning,
Haryana, Chandigarh
 CHHISHT 140