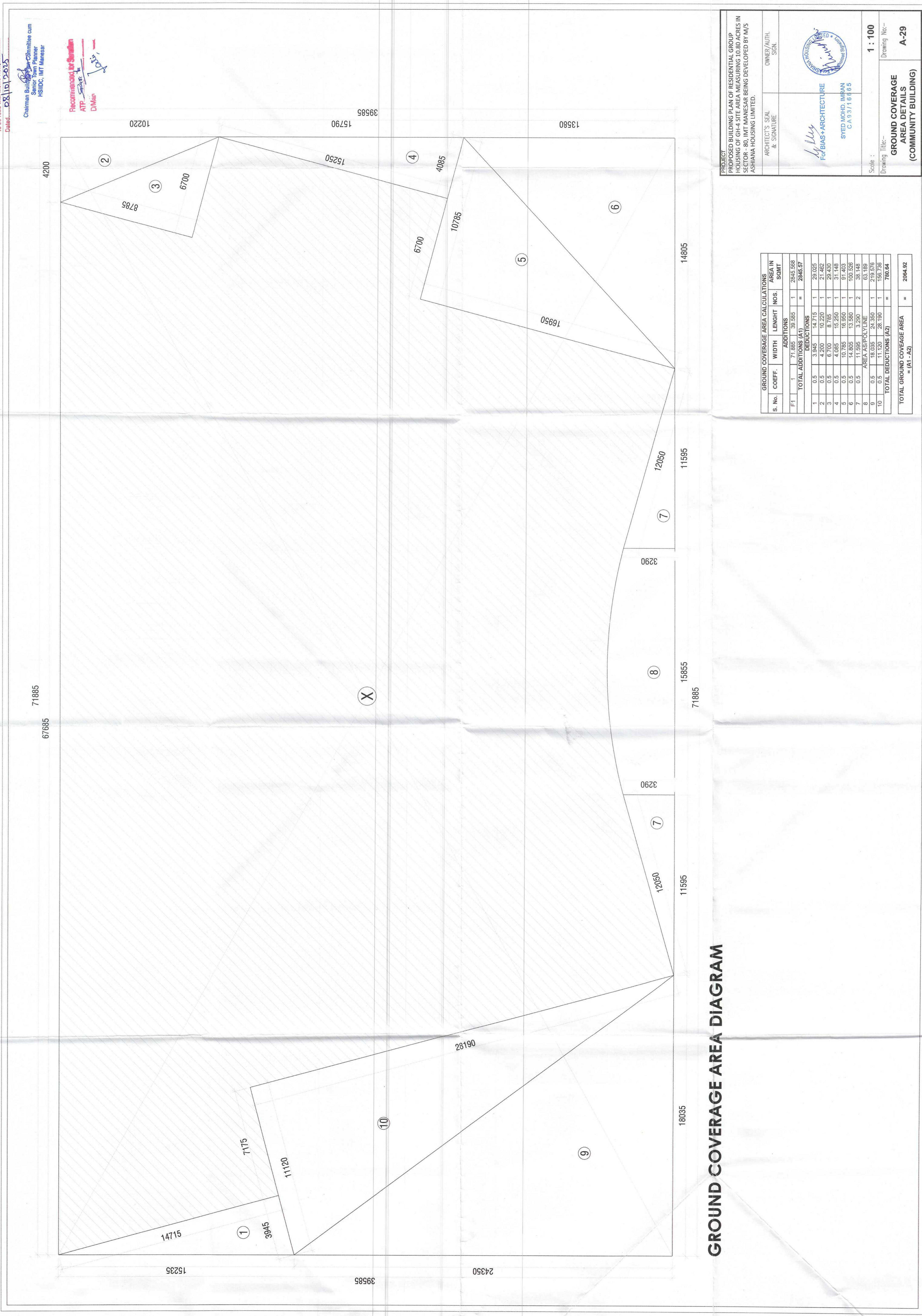


Building Plans Sanction and Plans will be valid for five year only
 To be read with Memo No. 1050
 Dated: 28/11/2015

Chairman Building Control Committee cum Senior Town Planner
 HSDCC, IMT Manesar


Recommended for Sanction
 ATP
 D/Mar




GROUND COVERAGE AREA DIAGRAM

GROUND COVERAGE AREA CALCULATIONS					
S. No.	COEFF.	WIDTH	LENGTH NOS.	AREA IN SQMIT	
F1	1	71.885	39.585	1	2845.59
TOTAL ADDITIONS				=	2845.59
1	0.5	3.945	14.715	1	29.025
2	0.5	4.200	10.220	1	21.462
3	0.5	6.700	8.785	1	29.430
4	0.5	4.085	15.250	1	31.148
5	0.5	10.785	16.950	1	91.403
6	0.5	14.805	13.580	1	100.526
7	0.5	11.595	3.290	2	38.148
8	0.5	18.035	24.350	1	219.576
9	0.5	11.120	28.190	1	156.736
10	0.5	11.120	28.190	1	156.736
TOTAL DEDUCTIONS (A2)				=	780.04
TOTAL GROUND COVERAGE AREA				=	2064.92
				= (A1 - A2)	

PROJECT: PROPOSED BUILDING PLAN OF RESIDENTIAL GROUP HOUSING OF GH-4 SITE AREA MEASURING 10.80 ACRES IN SECTOR- 80, IMT MANESAR BEING DEVELOPED BY M/S ASHIANA HOUSING LIMITED.

ARCHITECT'S SEAL & SIGNATURE:  ARCHITECT: SYED MOHD. IMRAN, CA 93/1665

OWNER/AUTH. SIGN: 

Scale: 1 : 100
 Drawing No: A-29
 Title: GROUND COVERAGE AREA DETAILS (COMMUNITY BUILDING)