



To,

The Sub Tehsildar,

Harsaru, (Gurugram), Haryana

**Subject:** Request for Ownership and Non-Encumbrance Certificate in respect of **833 Kanal 15 Marla (104.21875 Acres)** in revenue estate of village- Basharia in Sub Teshil Harsaru, District Gurugram, Haryana being developed by M3M INDIA INFRASTRUCUTRES PVT LTD., 41<sup>st</sup> Floor, Tower-1, M3M IFC Centre, Sector-66, Badshahpur, Gurugram.

Respected Sir,

I M3M India Infrastructures Pvt Ltd, 41<sup>st</sup> Floor, Tower-1, M3M IFC Centre, Sector-66, Badshahpur, Gurugram are owners and possession of land situated in **village Basharia** in Sub Tehsil Harsaru District Gurugram, Haryana.

Sr. No.	Khewat No.	Rect. No.	Killa No	Total Area	
				Kanal	Marla
1	207/5	8	4/2	3	8
2	207/5	8	5/2	2	0
3	207/5	8	6	8	0
4	207/5	8	7	8	0
5	207/5	8	14	8	0
6	207/5	8	15	8	0
7	207/5	8	16	8	0
8	207/5	8	17	8	0
9	207/5	8	22/2	5	0
10	207/5	8	23	8	0
11	207/5	8	24	8	0
12	207/5	8	25/2	2	12
13	207/5	17	2/2	5	0
14	207/5	17	3	8	0
15	207/5	17	4	8	0
16	207/5	17	5	8	0
17	207/5	17	6/1	4	4
18	207/5	17	7/1	4	4
19	207/5	17	8/1	4	4

20	207/5	17	9/1/1	2	13
21	207/6	8	8/1	4	12
22	207/6	8	8/2	4	0
23	207/6	8	12	7	4
24	207/6	8	13	8	0
25	207/6	8	18	8	0
26	207/6	8	19/1	4	0
27	207/7	8	25/1	5	8
28	117	16	1/2	1	0
29	115/4	16	10/1/1	3	15
30	115	17	21/1	2	9
31	115	17	22/1/2	1	9
32	115	21	1/1	2	9
33	115	21	2/1/2	1	9
34	115	21	9/2/1	1	9
35	115	21	10/2	2	9
36	115	21	11/1	2	9
37	115	21	11/3	0	1
38	115	21	12/1/2	1	10
39	115	21	20/2/1	1	0
40	115	21	20/2/2/1	0	6
41	115	21	20/2/2/3	1	9
42	207/16	2	4/2	3	4
43	207/16	2	5	6	16
44	207/16	2	6/1	7	12
45	207/16	2	12/2/2	0	10
46	207/16	2	15/2	5	10
47	207/16	2	16/1	3	8
48	207/16	2	18/2/2/1	0	15
49	207/16	2	19/1	2	14
50	207/16	2	23/2/1/2	5	17
51	207/16	2	25/2	1	4
52	207/16	3	1	3	2
53	207/16	3	9	7	11
54	207/16	3	10	8	0
55	207/16	3	11/1	5	0
56	207/16	3	11/2	2	8
57	207/16	3	12	8	16
58	207/16	3	13/1	1	15
59	207/16	3	13/2	8	17
60	207/16	3	14	4	11
61	207/16	3	16	6	9

62	207/16	3	17	8	0
63	207/16	3	18	8	0
64	207/16	3	19	8	0
65	207/16	3	20	8	0
66	207/16	3	21	8	0
67	207/16	3	22	8	0
68	207/16	3	24	8	0
69	207/16	3	25	8	0
70	207/16	5	2	8	0
71	207/16	5	3	8	0
72	207/16	5	4	8	0
73	207/16	5	5	8	0
74	207/16	5	6	8	0
75	207/16	5	7	8	0
76	207/16	5	8	8	0
77	207/16	5	10/1	3	12
78	207/16	5	12	7	11
79	207/16	5	13/1	2	0
80	207/16	5	13/2	6	0
81	207/16	5	14	8	0
82	207/16	5	15/1	4	0
83	207/16	5	15/2	4	0
84	207/16	5	16	8	0
85	207/16	5	17	9	9
86	207/16	5	18	4	11
87	207/16	5	25	5	18
88	207/16	6	5/2	2	13
89	207/16	6	6	8	0
90	207/16	6	7/1/1	6	0
91	207/16	6	7/1/2	2	6
92	207/16	6	13	7	4
93	207/16	6	14/1	7	12
94	207/16	6	15	8	0
95	207/16	6	16	8	0
96	207/16	6	17/1/2	6	11
97	207/16	6	17/1/1	1	0
98	207/16	6	18	8	0
99	207/16	6	19	5	6
100	207/16	6	21	8	2
101	207/16	6	22	8	0
102	207/16	6	23/1/1	0	18
103	207/16	6	23/1/2	1	16

104	207/16	6	23/2	1	9
105	207/16	6	23/3	3	11
106	207/16	6	24/2	2	13
107	207/16	6	24/3	4	5
108	207/16	6	25	8	0
109	207/16	7	25	3	12
110	207/16	8	19/2	4	0
111	207/16	8	20	5	8
112	207/16	8	21	8	0
113	207/16	8	22/1	3	0
114	207/16	17	0	8	0
115	207/16	17	2/1	3	0
116	207/16	17	9/2/1	1	13
117	207/16	17	10/2	3	2
118	207/16	17	11/1	2	9
119	207/16	17	12/1/2	1	9
120	207/16	17	19/2/1	1	9
121	207/16	17	20/2	2	9
122	207/16	18	1	8	0
123	207/16	18	2	8	0
124	207/16	18	3	8	0
125	207/16	18	4/1	3	14
126	207/16	18	5/1	4	13
127	207/16	18	9	8	0
128	207/16	18	10	8	0
129	207/16	18	11	8	0
130	207/16	18	12	8	0
131	207/16	18	13	8	0
132	207/16	18	14	8	0
133	207/16	18	16	8	0
134	207/16	18	17	8	0
135	207/16	18	18	8	0
136	207/16	18	19	8	0
137	207/16	18	20	8	0
138	207/16	18	21	8	0
139	207/16	18	22	8	0
140	207/16	18	23	8	0
141	207/16	18	24	8	0
142	207/16	18	25	8	0
143	207/16	19	1	2	2
144	207/16	19	2	5	18
145	207/16	19	3	7	18


146	207/16	19	4	9	9
147	207/16	19	5	9	18
148	207/16	20	1/1/1	1	5
149	207/16	20	1/1/2/1	2	15
150	207/16	20	1/1/2/3	0	8
151	207/16	21	21/1/1	1	0
152	207/16	21	21/1/2/1	1	9
153	207/16	21	21/1/2/3	0	6
154	207/16	6	23/4	0	7
155	207/16	6	24/1	0	14
156	68	16	10/2	0	18
157	63	16	1/1	7	0
158	196/1		<b>67</b>	2	11
			<b>Total</b>	<b>833</b>	<b>15</b>
				<b>or 104.21875 Acres</b>	

**Total Area 833 Kanal 15 Marla (104.21875 Acres)** vide Mutation No 2381-2382-2383 and Jamabandi year 2020-21 in the revenue estate of village Basharia in Sub Tehsil Harsaru, District Gurugram, Haryana.


In the view of above, Kindly provide us the certificate of Non Encumbarance & Ownership also confirm that there is no litigation on the above mentioned land of village Basharia in Sub Tehsil Harsaru, District Gurugram, Haryana.

Date

Yours Sincerely,

*Thiru Jit*  
  
**M. JANARDHAN**

For M3M India Infrastructure Pvt Ltd  
41<sup>st</sup> Floor, Tower-1, IFC Centre  
Sector-66, Badshahpur  
Gurugram

हस्ताक्षर के साथ प्रमाणित/सत्यापित की गयी है /  
आपकी आवश्यकता के अनुसार जारी किया गया है।  
*for n/a as per law*  
  
02/9/25

श्रीमान् जी, आज रोज आमदा आदेश श्रीमान् नायक तहसीलदार साहब  
 हरसरण व प्राथी कम्पनी M3M INDIA INFRASTRUCTURES PVT. LTD. मालिक जनाक  
 की दरखास्त के खर्च के राजस्व रिकार्ड ग्राम बंसु धीरया तहसील हरसरण जिला  
 गुरग्राह के रिकार्ड का अवलोकन किया गया अवलोकन करने उपरान्त प्रयास  
 करखास्त के कार्ड नं. 8

8  
 1/2 - 5/2 - 6 - 17 - 14 - 15 - 16 - 7 - 22/2 - 13  
 (3-8) (2-0) (8-0) (8-0) (8-0) (8-0) (8-0) (8-0) (5-0) (8-0)

8 | 17  
 24 - 25/2 | 1/2 - 3 - 4 - 5 - 6/1 - 7/1 - 8/1 9/1 | 8/1 - 8/2 - 12 - 13 - 18 19/1  
 (8-0) (2-12) (5-0) (8-0) (8-0) (8-0) (4-4) (4-4) (4-4) (2-13) (4-12) (4-0) (7-4) (8-0) (8-0) (4-0)

8 | 16 | 17 | 21  
 25/1 | 1/2 | 10/1 | 2/1 - 22/1/2 | 1/1 (2-9) 2/1/2 - 9/1/2 - 10/2 - 11/1 - 11/3 - 12/1/2 | 20/1/2 - 20/3/1/2  
 (5-8) (1-0) (3-15) (2-9) (1-9) (1-9) (1-9) (2-9) (2-9) (2-9) (0-1) (1-10) 20/1/1 (1-9) (0-6)

21 | 2 | 3 | 5  
 20/2/1/3 | 12/1/2 - 18/2/1/1 - 19/1 - 23/2/1/2 | 13/1 - 16 - 24 - 25 | 2 - 3 - 4 - 5 - 6  
 (1-9) (0-10) (0-15) (2-14) (5-17) (1-15) (6-9) (8-0) (8-0) (8-0) (8-0) (8-0) (8-0) (8-0) (8-0)

5 | 6  
 7 - 8 - 10/1 - 12 - 13/1 - 13/2 - 14 - 15/1 - 15/2 - 16 | 17/1/2 - 17/1/1 - 18 - 19 - 21 - 22  
 (8-0) (8-0) (3-12) (7-11) (2-0) (6-0) (8-0) (4-0) (4-0) (8-0) (6-11) (1-0) (8-0) (5-6) (8-2) (8-0)

6  
 5/2 - 6 - 7/1 - 7/1/2 - 13 - 14/1 - 15 - 16 - 23/1/1 - 23/1/2 - 23/2 - 23/3 - 24/2 - 24/3 - 25  
 (2-13) (8-0) (6-0) (2-6) (7-4) (7-12) (8-0) (8-0) (0-18) (1-16) (1-9) (3-11) (2-13) (4-5) (8-0)

5 | 7 | 8 | 17  
 7/6 - 17 - 18 - 25 | 25 | 19/2 - 20 - 21 - 22 | 1 - 2/1 - 9/1/1 - 10/2 - 11/1 12/1/2  
 (8-0) (9-9) (4-11) (5-18) (3-12) (4-0) (5-8) (8-0) (3-0) (8-0) (3-0) (1-13) (3-2) (2-9) (1-9)

17 | 18  
 14/1/1 - 20/2 | 1 (8-0) - 2 - 3 (8-0) 4/1 - 5/1 - 9 - 10 - 11 - 12 - 13 - 14 - 16 - 19 - 18  
 (1-9) (2-9) (8-0) (8-0) (8-0) (3-14) (4-13) (8-0) (8-0) (8-0) (8-0) (8-0) (8-0) (8-0) (8-0) (8-0) (8-0)


18 | 19 | 20  
 19 - 20 - 21 - 22 23 - 24 - 25 | 1 - 2 - 3 - 4 - 5 | 1/1 1/1/1 1/1/3  
 (8-0) (8-0) (8-0) (8-0) (8-0) (8-0) (2-2) (5-13) (7-18) (9-9) (9-18) (1-5) (2-15) (0-8)

21 | 6 | 16  
 21/1 - 21/1/2 - 21/1/3 | 23/1 - 24/1 | 10/2 - 1/1  
 (1-0) (1-9) (0-6) (0-1) (0-14) (0-18) (7-0)


मै राजस्व रिकार्ड अनुसार कोई लेन-रकन और रहन या 100 सी.मी.  
 आयलम का कोई केश या जमीन अधीकरण और का कोई भी  
 इन्फॉर्मेशन नहीं है डिपार्टमेंट रकबा हर प्रकार के गार स पाउच  
 खास है और रकबा गार कुम्ह है नोट: कुं किला नं. 2  
 1/2 - 5 6/1  
 (3-4) (6-16) (7-12)

2 | 3  
 15/2 - 16/1 - 25/2 | 1 - 9 - 10 - 11/1 - 11/2 - 12 - 13/2 - 14 - 17 - 18 - 19  
 (5-10) (3-8) (1-4) (3-2) (7-11) (8-0) (5-0) (2-8) (8-16) (8-17) (4-11) (8-0) (8-0) (8-0)

3  
 20/1 - 21 - 22 किला 20 रकबा 123 कनाल 19 मरला मै सै 68 कनाल  
 (8-0) (8-0) (8-0)  
 16 मरला 7 खरसाई वालिका नं. 7458 दिनांक 27/08/2025 के अनुसार  
 प.नं. पेज नं. 1.

यह रजवा Governor of Haryana acting through the Director General, Town and Country Planning, Haryana Chandigarh के नाम Mortgage Deed है  
युक्ति है बाकि रजवा हर प्रकार के भार मुक्त है व उपरोक्त  
पिनको नखराण के जमाबन्दी साल 2021-21 व इन्काल नं 2381-  
2382-2383 के अनुसार M3M INDIA INFRASTRUCTURES PVT. LTD. मालिक  
है। आगामी 08/9/25 को रिपोर्ट सेवा के द्वारा   
08/9/25

Subject to facts verified by Patwari C/S

  
Naiab Tehsildar  
Harsaru (Gurugram)  
08/9/2025



To,

The Sub Tehsildar,

Harsaru, (Gurugram), Haryana

**Subject:** Request for Ownership and Non-Encumbrance Certificate in respect of **833 Kanal 15 Marla (104.21875 Acres)** in revenue estate of village- Basharia in Sub Teshil Harsaru, District Gurugram, Haryana being developed by M3M INDIA INFRASTRUCUTRES PVT LTD., 41<sup>st</sup> Floor, Tower-1, M3M IFC Centre, Sector-66, Badshahpur, Gurugram.

Respected Sir,

I M3M India Infrastructures Pvt Ltd, 41<sup>st</sup> Floor, Tower-1, M3M IFC Centre, Sector-66, Badshahpur, Gurugram are owners and possession of land situated in **village Basharia** in Sub Tehsil Harsaru District Gurugram, Haryana.

Sr. No.	Khewat No.	Rect. No.	Killa No	Total Area	
				Kanal	Marla
1	207/5	8	4/2	3	8
2	207/5	8	5/2	2	0
3	207/5	8	6	8	0
4	207/5	8	7	8	0
5	207/5	8	14	8	0
6	207/5	8	15	8	0
7	207/5	8	16	8	0
8	207/5	8	17	8	0
9	207/5	8	22/2	5	0
10	207/5	8	23	8	0
11	207/5	8	24	8	0
12	207/5	8	25/2	2	12
13	207/5	17	2/2	5	0
14	207/5	17	3	8	0
15	207/5	17	4	8	0
16	207/5	17	5	8	0
17	207/5	17	6/1	4	4
18	207/5	17	7/1	4	4
19	207/5	17	8/1	4	4

20	207/5	17	9/1/1	2	13
21	207/6	8	8/1	4	12
22	207/6	8	8/2	4	0
23	207/6	8	12	7	4
24	207/6	8	13	8	0
25	207/6	8	18	8	0
26	207/6	8	19/1	4	0
27	207/7	8	25/1	5	8
28	117	16	1/2	1	0
29	115/4	16	10/1/1	3	15
30	115	17	21/1	2	9
31	115	17	22/1/2	1	9
32	115	21	1/1	2	9
33	115	21	2/1/2	1	9
34	115	21	9/2/1	1	9
35	115	21	10/2	2	9
36	115	21	11/1	2	9
37	115	21	11/3	0	1
38	115	21	12/1/2	1	10
39	115	21	20/2/1	1	0
40	115	21	20/2/2/1	0	6
41	115	21	20/2/2/3	1	9
42	207/16	2	4/2	3	4
43	207/16	2	5	6	16
44	207/16	2	6/1	7	12
45	207/16	2	12/2/2	0	10
46	207/16	2	15/2	5	10
47	207/16	2	16/1	3	8
48	207/16	2	18/2/2/1	0	15
49	207/16	2	19/1	2	14
50	207/16	2	23/2/1/2	5	17
51	207/16	2	25/2	1	4
52	207/16	3	1	3	2
53	207/16	3	9	7	11
54	207/16	3	10	8	0
55	207/16	3	11/1	5	0
56	207/16	3	11/2	2	8
57	207/16	3	12	8	16
58	207/16	3	13/1	1	15
59	207/16	3	13/2	8	17
60	207/16	3	14	4	11
61	207/16	3	16	6	9

62	207/16	3	17	8	0
63	207/16	3	18	8	0
64	207/16	3	19	8	0
65	207/16	3	20	8	0
66	207/16	3	21	8	0
67	207/16	3	22	8	0
68	207/16	3	24	8	0
69	207/16	3	25	8	0
70	207/16	5	2	8	0
71	207/16	5	3	8	0
72	207/16	5	4	8	0
73	207/16	5	5	8	0
74	207/16	5	6	8	0
75	207/16	5	7	8	0
76	207/16	5	8	8	0
77	207/16	5	10/1	3	12
78	207/16	5	12	7	11
79	207/16	5	13/1	2	0
80	207/16	5	13/2	6	0
81	207/16	5	14	8	0
82	207/16	5	15/1	4	0
83	207/16	5	15/2	4	0
84	207/16	5	16	8	0
85	207/16	5	17	9	9
86	207/16	5	18	4	11
87	207/16	5	25	5	18
88	207/16	6	5/2	2	13
89	207/16	6	6	8	0
90	207/16	6	7/1/1	6	0
91	207/16	6	7/1/2	2	6
92	207/16	6	13	7	4
93	207/16	6	14/1	7	12
94	207/16	6	15	8	0
95	207/16	6	16	8	0
96	207/16	6	17/1/2	6	11
97	207/16	6	17/1/1	1	0
98	207/16	6	18	8	0
99	207/16	6	19	5	6
100	207/16	6	21	8	2
101	207/16	6	22	8	0
102	207/16	6	23/1/1	0	18
103	207/16	6	23/1/2	1	16

104	207/16	6	23/2	1	9
105	207/16	6	23/3	3	11
106	207/16	6	24/2	2	13
107	207/16	6	24/3	4	5
108	207/16	6	25	8	0
109	207/16	7	25	3	12
110	207/16	8	19/2	4	0
111	207/16	8	20	5	8
112	207/16	8	21	8	0
113	207/16	8	22/1	3	0
114	207/16	17	0	8	0
115	207/16	17	2/1	3	0
116	207/16	17	9/2/1	1	13
117	207/16	17	10/2	3	2
118	207/16	17	11/1	2	9
119	207/16	17	12/1/2	1	9
120	207/16	17	19/2/1	1	9
121	207/16	17	20/2	2	9
122	207/16	18	1	8	0
123	207/16	18	2	8	0
124	207/16	18	3	8	0
125	207/16	18	4/1	3	14
126	207/16	18	5/1	4	13
127	207/16	18	9	8	0
128	207/16	18	10	8	0
129	207/16	18	11	8	0
130	207/16	18	12	8	0
131	207/16	18	13	8	0
132	207/16	18	14	8	0
133	207/16	18	16	8	0
134	207/16	18	17	8	0
135	207/16	18	18	8	0
136	207/16	18	19	8	0
137	207/16	18	20	8	0
138	207/16	18	21	8	0
139	207/16	18	22	8	0
140	207/16	18	23	8	0
141	207/16	18	24	8	0
142	207/16	18	25	8	0
143	207/16	19	1	2	2
144	207/16	19	2	5	18
145	207/16	19	3	7	18


146	207/16	19	4	9	9
147	207/16	19	5	9	18
148	207/16	20	1/1/1	1	5
149	207/16	20	1/1/2/1	2	15
150	207/16	20	1/1/2/3	0	8
151	207/16	21	21/1/1	1	0
152	207/16	21	21/1/2/1	1	9
153	207/16	21	21/1/2/3	0	6
154	207/16	6	23/4	0	7
155	207/16	6	24/1	0	14
156	68	16	10/2	0	18
157	63	16	1/1	7	0
158	196/1		<b>67</b>	2	11
			<b>Total</b>	<b>833</b>	<b>15</b>
				<b>or 104.21875 Acres</b>	

**Total Area 833 Kanal 15 Marla (104.21875 Acres)** vide Mutation No 2381-2382-2383 and Jamabandi year 2020-21 in the revenue estate of village Basharia in Sub Tehsil Harsaru, District Gurugram, Haryana.


In the view of above, Kindly provide us the certificate of Non Encumbarance & Ownership also confirm that there is no litigation on the above mentioned land of village Basharia in Sub Tehsil Harsaru, District Gurugram, Haryana.

Date

Yours Sincerely,

*Thiru Jit*  
  
**M. JANARDHAN**

For M3M India Infrastructure Pvt Ltd  
41<sup>st</sup> Floor, Tower-1, IFC Centre  
Sector-66, Badshahpur  
Gurugram

हस्ताक्षर के साथ प्रमाणित/सत्यापित हो लिखें/  
आपकी आवश्यकता कार्यालय में प्रेषित करें।  
for n/a as per law  
  
नाम के अधिकार  
हरसaru, गुडग्राम

श्रीमान् जी, आज रोज आमदा आदेश श्रीमान् नायक तहसीलदार साहब  
 हरसरण व प्राथी कम्पनी M3M INDIA INFRASTRUCTURES PVT. LTD. मालिक जनाक  
 की दरवास्त के खर्च के राजस्व रिपोर्ट ग्राम वंग धीरया तहसील हरसरण जिला  
 गुरग्राह के रिपोर्ट का अवलोकन किया गया अवलोकन करने उपरान्त प्रयास  
 करवाए के कारण कुं किला नं. 8

8  
 1/2 - 5/2 - 6 - 17 - 14 - 15 - 16 - 7 - 22/2 - 13  
 (3-8) (2-0) (8-0) (8-0) (8-0) (8-0) (8-0) (8-0) (5-0) (8-0)

8 | 17  
 24 - 25/2 | 1/2 - 3 - 4 - 5 - 6/1 - 7/1 - 8/1 9/1 | 8/1 - 8/2 - 12 - 13 - 18 19/1  
 (8-0) (2-12) (5-0) (8-0) (8-0) (8-0) (4-4) (4-4) (4-4) (2-13) (4-12) (4-0) (7-4) (8-0) (8-0) (4-0)

8 | 16 | 17 | 21  
 25/1 | 1/2 | 10/1 | 2/1 - 22/1/2 | 1/1 (2-9) 2/1/2 - 9/1/2 - 10/2 - 11/1 - 11/3 - 12/1/2 | 20/1/2 - 20/3/1/2  
 (5-8) (1-0) (3-15) (2-9) (1-9) (1-9) (1-9) (2-9) (2-9) (2-9) (0-1) (1-10) 20/1/1 (1-9) (0-6)

21 | 2 | 3 | 5  
 20/2/1/3 | 12/1/2 - 18/1/1 - 19/1 - 23/2/1/2 | 13/1 - 16 - 24 - 25 | 2 - 3 - 4 - 5 - 6  
 (1-9) (0-10) (0-15) (2-14) (5-17) (1-15) (6-9) (8-0) (8-0) (8-0) (8-0) (8-0) (8-0) (8-0) (8-0)

5 | 6  
 7 - 8 - 10/1 - 12 - 13/1 - 13/2 - 14 - 15/1 - 15/2 - 16 | 17/1/2 - 17/1/1 - 18 - 19 - 21 - 22  
 (8-0) (8-0) (3-12) (7-11) (2-0) (6-0) (8-0) (4-0) (4-0) (8-0) (6-11) (1-0) (8-0) (5-6) (8-2) (8-0)

6  
 5/2 - 6 - 7/1 - 7/2 - 13 - 14/1 - 15 - 16 - 23/1/1 - 23/1/2 - 23/2 - 23/3 - 24/2 - 24/3 - 25  
 (2-13) (8-0) (6-0) (2-6) (7-4) (7-12) (8-0) (8-0) (0-18) (1-16) (1-9) (3-11) (2-13) (4-5) (8-0)

5 | 7 | 8 | 17  
 7/6 - 17 - 18 - 25 | 25 | 19/2 - 20 - 21 - 22 | 1 - 2/1 - 9/1/1 - 10/2 - 11/1 12/1/2  
 (8-0) (9-9) (4-11) (5-18) (3-12) (4-0) (5-8) (8-0) (3-0) (8-0) (3-0) (1-13) (3-2) (2-9) (1-9)

17 | 18  
 14/1/2 - 20/2 | 1 (8-0) - 2 - 3 (8-0) 4/1 - 5/1 - 9 - 10 - 11 - 12 - 13 - 14 - 16 - 19 - 18  
 (1-9) (2-9) (8-0) (8-0) (8-0) (3-14) (4-13) (8-0) (8-0) (8-0) (8-0) (8-0) (8-0) (8-0) (8-0) (8-0) (8-0)


18 | 19 | 20  
 19 - 20 - 21 - 22 23 - 24 - 25 | 1 - 2 - 3 - 4 - 5 | 1/1 1/1/2 1/1/3  
 (8-0) (8-0) (8-0) (8-0) (8-0) (8-0) (2-2) (5-13) (7-18) (9-9) (9-18) (1-5) (2-15) (0-8)

21 | 6 | 16  
 21/1 - 21/1/2 - 21/1/3 | 23/1 - 24/1 | 10/2 - 1/1  
 (1-0) (1-9) (0-6) (0-1) (0-14) (0-18) (7-0)


के राजस्व रिपोर्ट अनुसार कोई लेन-रकन और रहन या 100 सी.मी.  
 आयलम का कोई केश या जमीन अधीकरण और का कोई भी  
 इन्सुल्य देना नहीं है डिपोजिट रकम हर प्रकार के गारंटी पाउच  
 प्राप्त है और रकम गारंटी है। नोट: कुं किला नं. 2  
 1/2 - 5 6/1  
 (3-4) (6-16) (7-12)

2 | 3  
 15/2 - 16/1 - 25/2 | 1 - 9 - 10 - 11/1 - 11/2 - 12 - 13/2 - 14 - 17 - 18 - 19  
 (5-10) (8-8) (1-4) (3-2) (7-11) (8-0) (5-0) (2-8) (8-16) (8-17) (4-11) (8-0) (8-0) (8-0)

3  
 20/1 - 21 - 22 किला 20 रकम 123 कनाल 19 मरला के से 68 कनाल  
 (8-0) (8-0) (8-0)  
 16 मरला 7 खरसाई वालिका नं. 7458 दिनांक 27/08/2025 के अनुसार  
 प.नं. पेज नं. 1.

यह रजवा Governor of Haryana acting through the Director General, Town and Country Planning, Haryana Chandigarh के नाम Mortgage Deed है  
युक्ति है बाकि रजवा हर प्रकार के भार मुक्त है व उपरोक्त  
पिनको नखराण के जमाबन्दी साल 2021-21 व इन्काल नं 2381-  
2382-2383 के अनुसार M3M INDIA INFRASTRUCTURES PVT. LTD. मालिक  
है। आगामी 08/9/25 को रिपोर्ट सेवा के द्वारा   
08/9/25

Subject to facts verified by Patwari C/S

  
Naiab Tehsildar  
Harsaru (Gurugram)  
08/9/2025