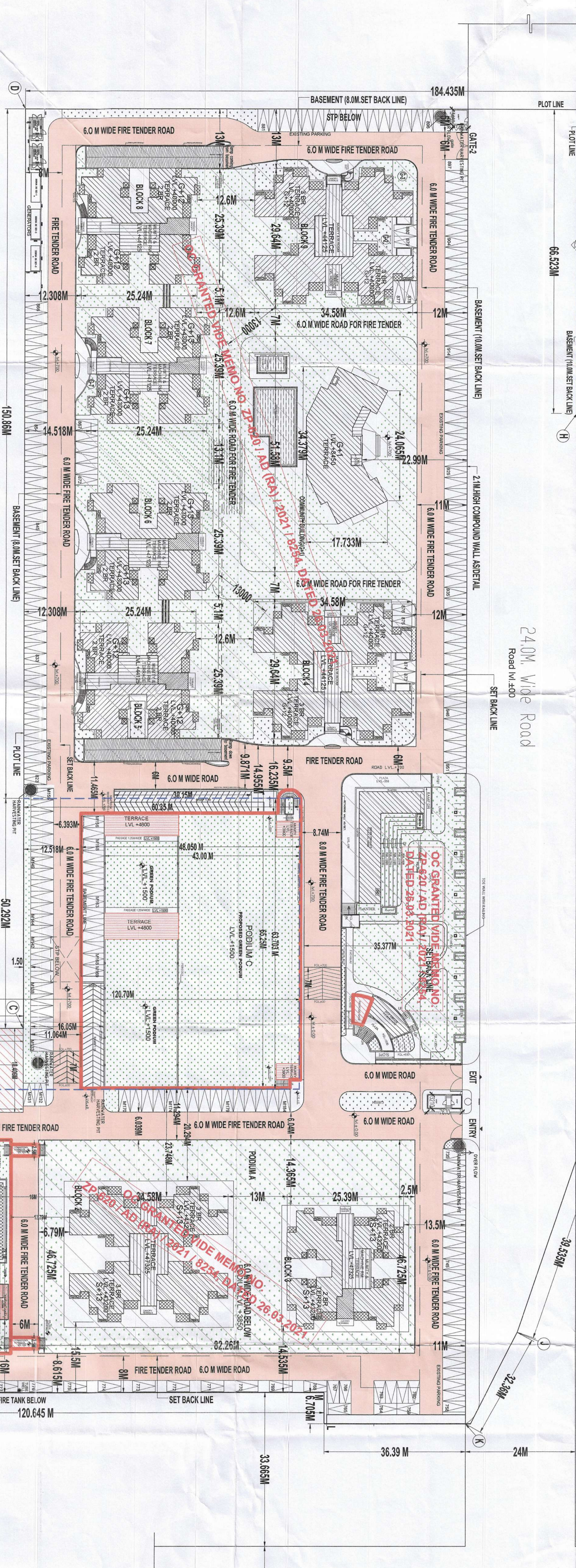


DENSITY CALCULATION		TOTAL ESTIMATED	
TYPE	NO. OF UNITS	NO. OF UNITS	NO. OF UNITS
TOWNHOMES	1108	1108	1108
APARTMENTS	2771	2771	2771
TOTAL	3879	3879	3879

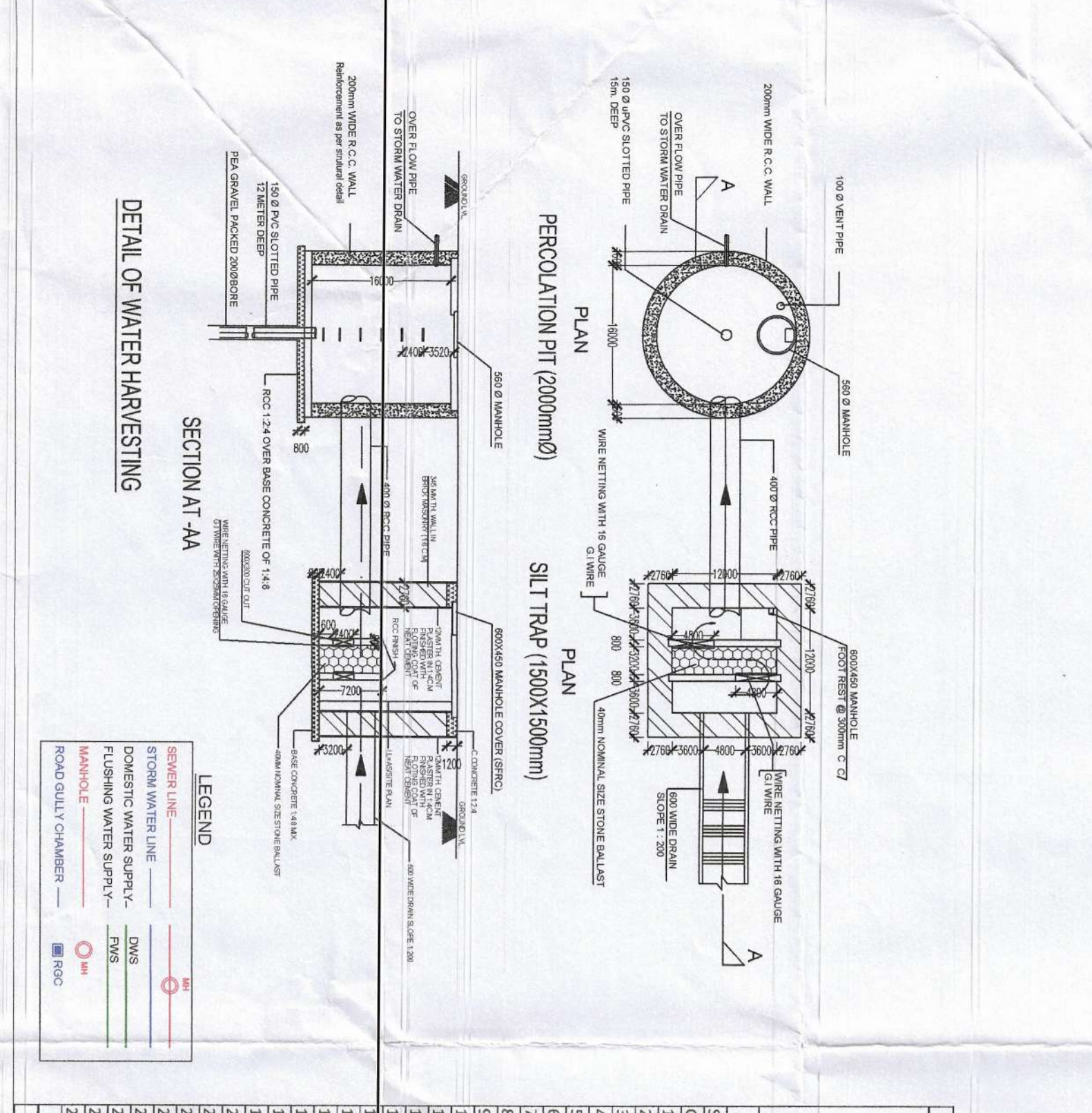
NO.	DESCRIPTION	STATUS	AREA (SQ.M)	NO. OF UNITS
1	GROUND COVERED AREA PROVIDED	PROPOSED	100.00	100
2	ROADS	PROPOSED	100.00	100
3	CONCRETE COMPASS BETWEEN CONCRETE COMPASS	PROPOSED	100.00	100
TOTAL REMAINING GROUND COVERED		PROPOSED	100.00	100

FLOOR	BUILD UP AREA (SQ.M)	FAR AREA (SQ.M)	NON FAR AREA (SQ.M)	OPEN TERRACE (SQ.M)	PROJECTED BAY AREA (SQ.M)	PROJECTED REFUSE AREA (SQ.M)
BASEMENT 1	119.87	119.87	0.00	0.00	0.00	0.00
1ST FLOOR	119.87	119.87	0.00	0.00	0.00	0.00
2ND FLOOR	119.87	119.87	0.00	0.00	0.00	0.00
3RD FLOOR	119.87	119.87	0.00	0.00	0.00	0.00
4TH FLOOR	119.87	119.87	0.00	0.00	0.00	0.00
5TH FLOOR	119.87	119.87	0.00	0.00	0.00	0.00
6TH FLOOR	119.87	119.87	0.00	0.00	0.00	0.00
7TH FLOOR	119.87	119.87	0.00	0.00	0.00	0.00
8TH FLOOR	119.87	119.87	0.00	0.00	0.00	0.00
9TH FLOOR	119.87	119.87	0.00	0.00	0.00	0.00
10TH FLOOR	119.87	119.87	0.00	0.00	0.00	0.00
11TH FLOOR	119.87	119.87	0.00	0.00	0.00	0.00
12TH FLOOR	119.87	119.87	0.00	0.00	0.00	0.00
13TH FLOOR	119.87	119.87	0.00	0.00	0.00	0.00
14TH FLOOR	119.87	119.87	0.00	0.00	0.00	0.00
15TH FLOOR	119.87	119.87	0.00	0.00	0.00	0.00
16TH FLOOR	119.87	119.87	0.00	0.00	0.00	0.00
17TH FLOOR	119.87	119.87	0.00	0.00	0.00	0.00
18TH FLOOR	119.87	119.87	0.00	0.00	0.00	0.00
19TH FLOOR	119.87	119.87	0.00	0.00	0.00	0.00
20TH FLOOR	119.87	119.87	0.00	0.00	0.00	0.00
21TH FLOOR	119.87	119.87	0.00	0.00	0.00	0.00
22TH FLOOR	119.87	119.87	0.00	0.00	0.00	0.00
23TH FLOOR	119.87	119.87	0.00	0.00	0.00	0.00
24TH FLOOR	119.87	119.87	0.00	0.00	0.00	0.00
25TH FLOOR	119.87	119.87	0.00	0.00	0.00	0.00
26TH FLOOR	119.87	119.87	0.00	0.00	0.00	0.00
27TH FLOOR	119.87	119.87	0.00	0.00	0.00	0.00
28TH FLOOR	119.87	119.87	0.00	0.00	0.00	0.00
29TH FLOOR	119.87	119.87	0.00	0.00	0.00	0.00
30TH FLOOR	119.87	119.87	0.00	0.00	0.00	0.00
TOTAL	1198.70	1198.70	0.00	0.00	0.00	0.00

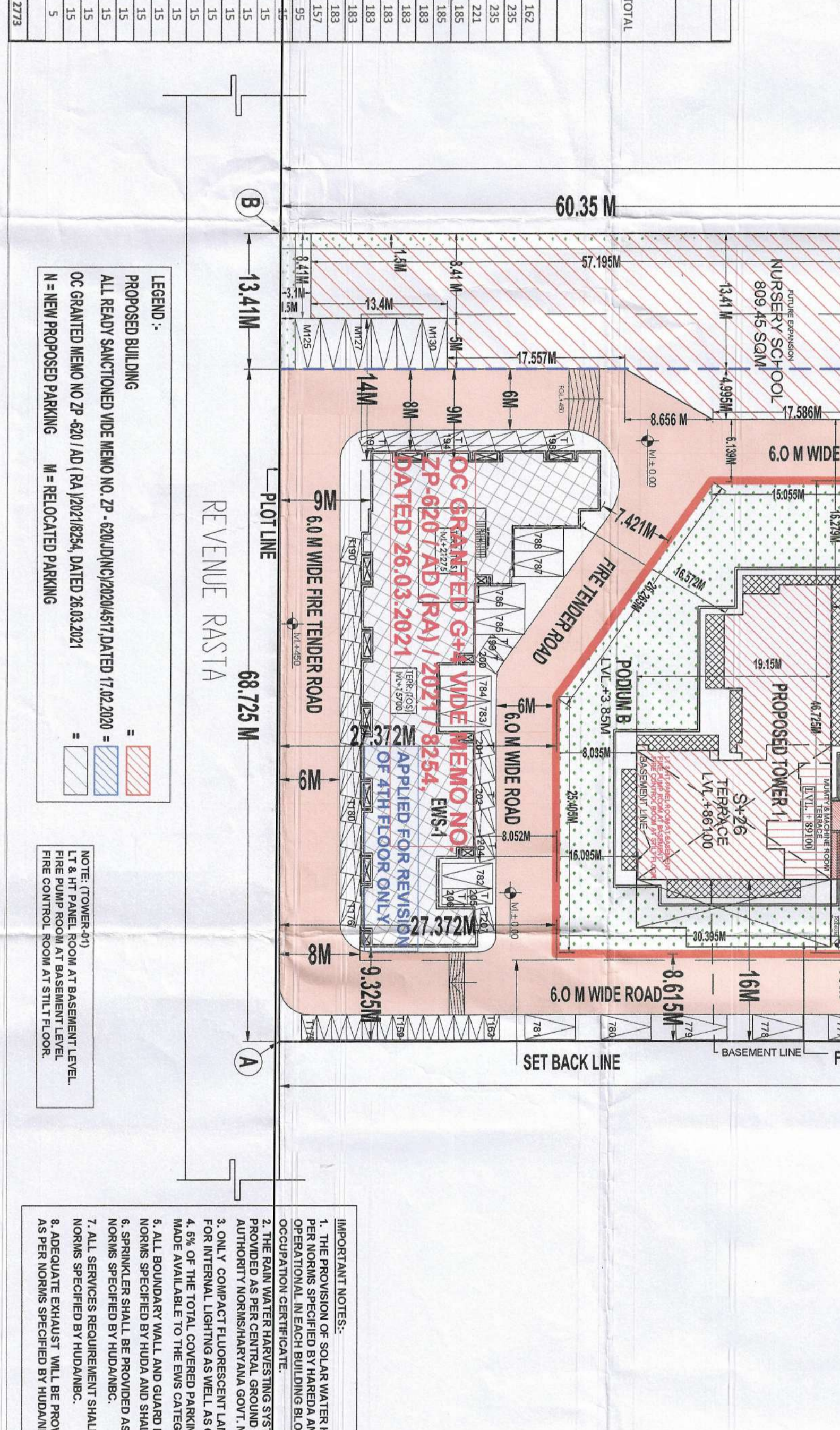
NO.	DESCRIPTION	STATUS	AREA (SQ.M)	NO. OF UNITS
1	GROUND COVERED AREA PROVIDED	PROPOSED	100.00	100
2	ROADS	PROPOSED	100.00	100
3	CONCRETE COMPASS BETWEEN CONCRETE COMPASS	PROPOSED	100.00	100
TOTAL REMAINING GROUND COVERED		PROPOSED	100.00	100



NO.	DESCRIPTION	STATUS	AREA (SQ.M)	NO. OF UNITS
1	GROUND COVERED AREA PROVIDED	PROPOSED	100.00	100
2	ROADS	PROPOSED	100.00	100
3	CONCRETE COMPASS BETWEEN CONCRETE COMPASS	PROPOSED	100.00	100
TOTAL REMAINING GROUND COVERED		PROPOSED	100.00	100



NO.	DESCRIPTION	STATUS	AREA (SQ.M)	NO. OF UNITS
1	GROUND COVERED AREA PROVIDED	PROPOSED	100.00	100
2	ROADS	PROPOSED	100.00	100
3	CONCRETE COMPASS BETWEEN CONCRETE COMPASS	PROPOSED	100.00	100
TOTAL REMAINING GROUND COVERED		PROPOSED	100.00	100



NO.	DESCRIPTION	STATUS	AREA (SQ.M)	NO. OF UNITS
1	GROUND COVERED AREA PROVIDED	PROPOSED	100.00	100
2	ROADS	PROPOSED	100.00	100
3	CONCRETE COMPASS BETWEEN CONCRETE COMPASS	PROPOSED	100.00	100
TOTAL REMAINING GROUND COVERED		PROPOSED	100.00	100

SUBMISSION DRAWING

PROJECT TITLE: BUILDING PLANS OF TOWER 01, GROUP HOUSING IN ADDITIONAL AREA MEASURING 1.180 ACRES IN TOTAL AREA MEASURING 11.084 ACRES (1.180 + 9.904) 1107/2009 AND LICENSE NO. 118 OF 2023 DATED 26.06.2023 OF RESIDENTIAL PLOT COLONY TOTAL AREA MEASURING 58.785 ACRES FALLING IN SECTOR 28, DEVELOPERS PVT. LTD.

CLIENT: B.M. GUPTA DEVELOPERS PVT. LTD.

TITLE: SITE PLAN

ARCHITECT: INDIA CAD/CAD CENTER
203 VON SINGAPORE DISTRICT CENTER
PH: +65 9553 15000
email: indiacadcenter@gmail.com

OWNER SIGN: _____

ARCHITECT SIGN: _____

DATE: 26-06-24

SCALE: 1:500(A1)