

SOHNA TO BALUDA EXISTING ROAD

30'-0" EXISTING RASTA  
(NOT MENTIONED ON AKS SHAJRA)

TP SCHEME

12 M ROAD  
CONSTRUCTED

TP SCHEME

12 M ROAD  
CONSTRUCTED

24.0M WIDE ROAD

AREA DIAGRAM OF 60M SECTOR ROAD

AREA DIAGRAM OF 24.0M WIDE ROAD

AREA DIAGRAM OF 12M SERVICE ROAD

SITE PLAN

AREA DIAGRAM

SITE PLAN

PROPOSED 60 M WIDE SECTOR ROAD

PROPOSED 12 M WIDE SERVICE ROAD

PROPOSED 12 M WIDE SERVICE ROAD

**TOTAL PLOT AREA CALCULATION**

	SIZE			AREA (SQMT)
	WIDTH	LENGTH		
A	67.050	120.690	1	8092.265
B	134.100	60.345	1	8092.265
C	82.140	60.345	1	4956.738
D	1.675	60.345	0.5	50.539
E	67.050	181.124	1	12144.364
F	163.738	67.050	1	10978.633
G	79.945	8.380	1	669.939
H	58.670	0.385	0.5	11.294
				<b>44996.036</b>
		OR	ACRES	<b>11.11875</b>

**ROAD AREA IN ( 24.0M WIDE ) CALCULATION**

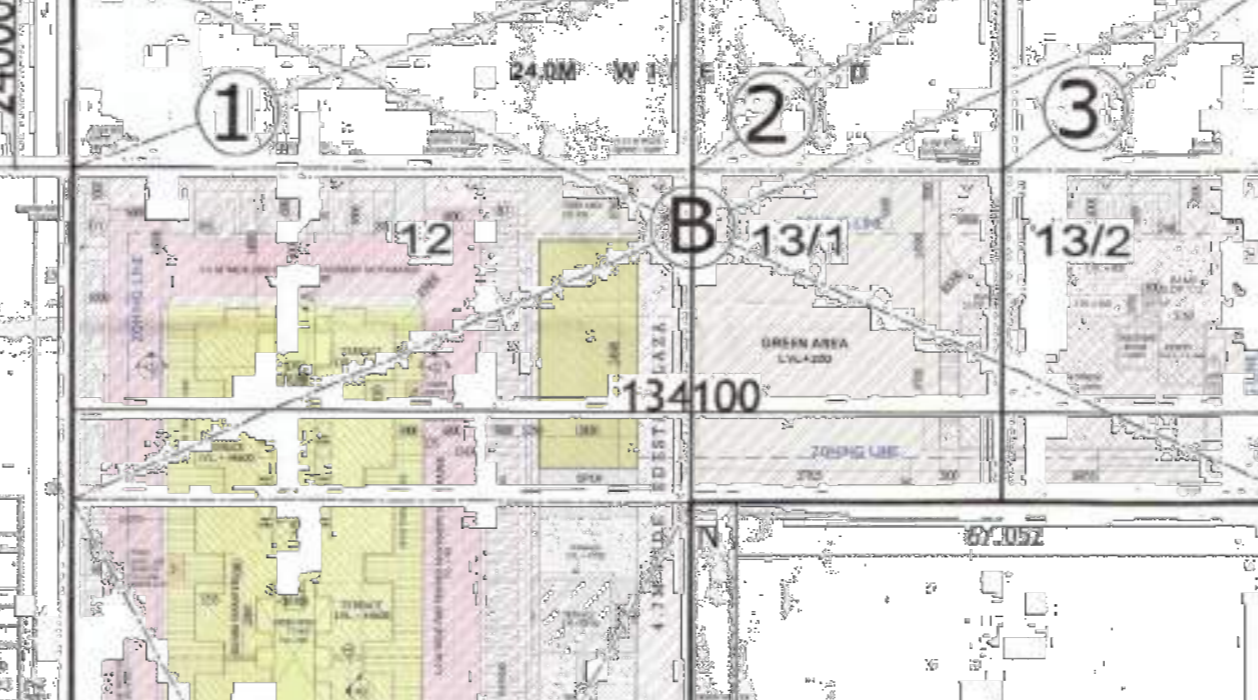
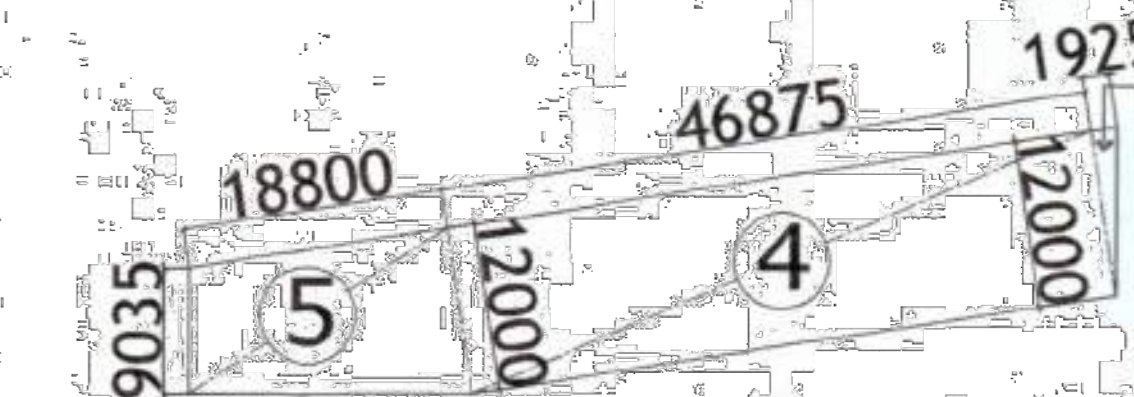
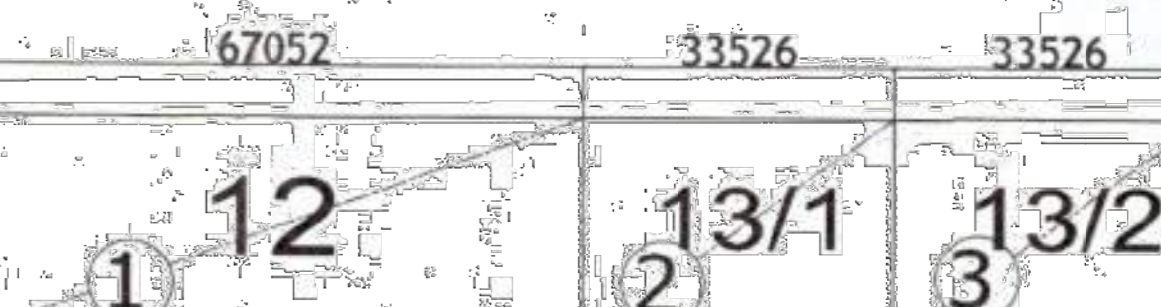
MUSHITL NO.	KILL NO.	SIZE		AREA (SQMT)		
		WIDTH	LENGTH			
227//	12	1	67.052	24.000	1	1609.248
13/1	2	2	33.526	24.000	1	804.624
13/2	3	3	33.526	24.000	1	804.624
						<b>3218.496</b>
				OR	ACRES	<b>0.79</b>

**AREA IN ( SERVICE ROAD 12.0M WIDE ) CALCULATION**

22	4	4	46.875	12.000	1	562.50
	5	5	(12.0+9.035)/2 X 18.800		1	197.73
	6	6	12.000	1.925	0.5	11.55
						<b>771.78</b>
				OR	ACRES	<b>0.19</b>

**AREA IN ( 60M WIDE SECTOR ROAD ) CALCULATION**

22	7	7	46.305	7.500	0.5	173.644
						<b>0.04</b>
				OR	ACRES	



PROJECT NAME & ADDRESS :  
 DEMARCATION PLAN  
 FOR DEVELOPING AFFORDABLE GROUP HOUSING COLONY  
 OVER AN AREA MEASURING 11.11875 ACRE OR 88 KANAL  
 19 MARLA IN THE REVENUE ESTATE OF VILLAGE SOHNA,  
 SECTOR 07, DISTRICT GURUGRAM, HARYANA BY ROF  
 INFRATECH & HOUSING PVT. LTD.  
 DEVELOPED BY

ROF INFRATECH & HOUSING PVT. LTD.

JYOTI PRAKASH SHARMA  
 CA/2008/43101

ARCHITECT'S SIGNATURE

OWNER'S SIGNATURE

DRAWING TITLE  
**DEMARCATION PLAN**

NORTH  
 N

SCALE : **1 : 700**

D.P.  
 A.T.P.  
 J.P.  
 J.E.  
 P.A.T.