| BASEMENT AREA | | | | |
|---|---|---|---|---|
| S.NO. | LENGTH | WIDTH | | AREA |
| X | 96.878 | 88.36 | 1 | 8560.14 |
| TOTAL | | | | 8560.14 |

BASEMENT WALL AREA =0.3 X (96.878+88.36+96.878+88.36)
BASEMENT WALL AREA =0.3 X (370.476)
BASEMENT WALL AREA =111.142 SQM.

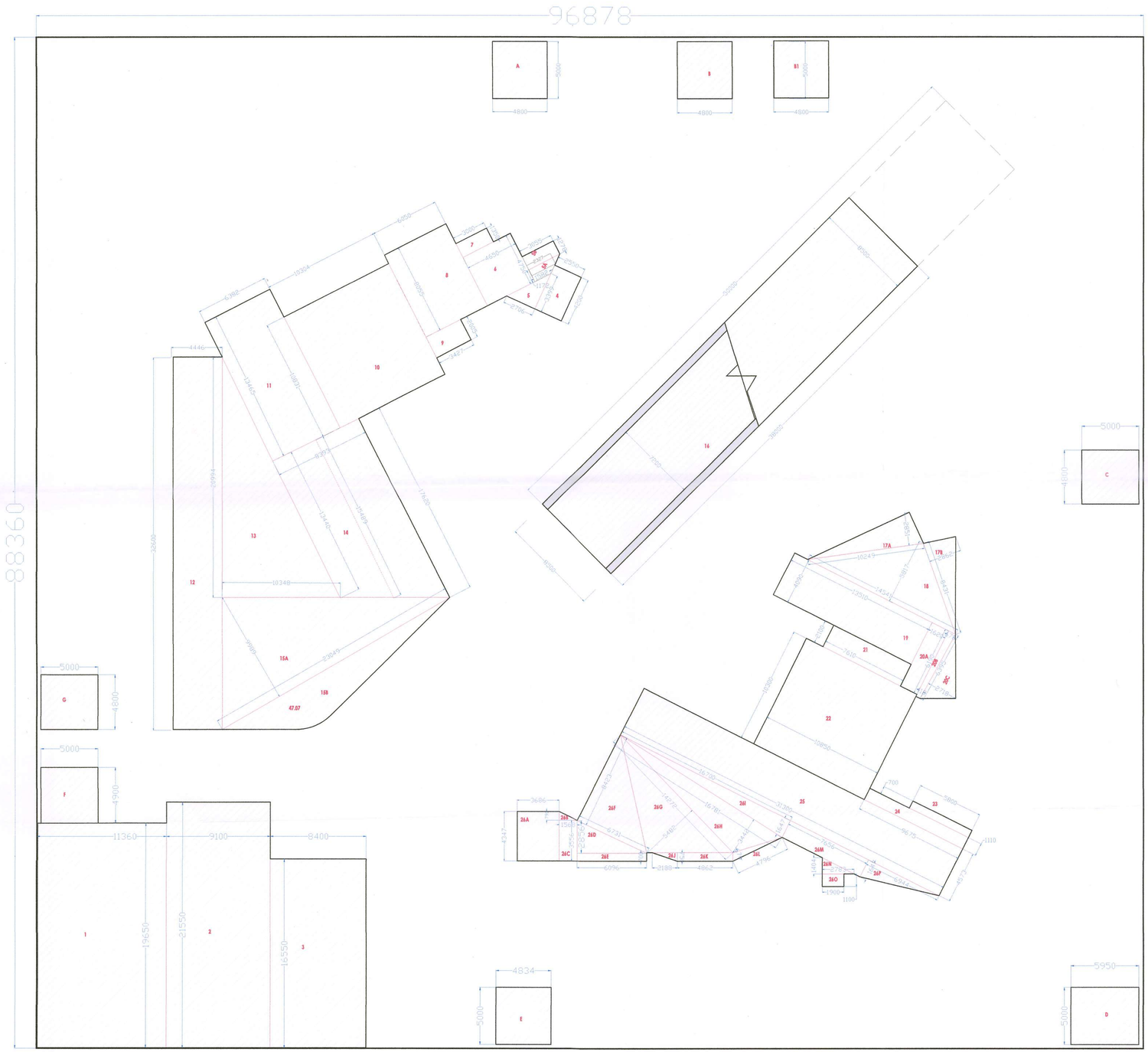


| DEDUCTION | | | | |
|---|---|---|---|---|
| S.NO. | LENGTH | WIDTH | | AREA |
| A | 4.8 | 5 | 1 | 24.000 |
| B | 4.8 | 5 | 1 | 24.000 |
| B1 | 4.8 | 5 | 1 | 24.000 |
| C | 4.8 | 5 | 1 | 24.000 |
| D | 5.95 | 5 | 1 | 29.750 |
| E | 4.6 | 5 | 1 | 23.000 |
| F | 5 | 4.9 | 1 | 24.500 |
| G | 4.8 | 5 | 1 | 24.000 |
| 1 | 11.36 | 19.65 | 1 | 223.224 |
| 2 | 9.1 | 21.55 | 1 | 196.105 |
| 3 | 8.4 | 16.55 | 1 | 139.020 |
| 4 | 4.2 | 2.55 | 1 | 10.710 |
| 5 | 2.706 | 3.399 | 0.5 | 4.599 |
| 5A | 1.172 | 2.327 | 1 | 2.727 |
| 5B | 3.055 | 1.278 | 1 | 3.904 |
| 6 | 4.75 | 4.65 | 1 | 22.088 |
| 7 | 3 | 1.35 | 1 | 4.050 |
| 8 | 6.05 | 8.055 | 1 | 48.733 |
| 9 | 2.005 | 3.427 | 1 | 6.871 |
| 10 | 10.831 | 10.304 | 1 | 111.603 |
| 11 | 6.382 | 13.465 | 1 | 85.934 |
| 12 | 4.446 | 32.6 | 1 | 144.940 |
| 13 | 10.349 | 20.994 | 0.5 | 108.633 |
| 14 | 8.393 | 15.489 | 1 | 129.999 |
| 15A | 9.989 | 23.049 | 0.5 | 115.118 |
| 15B | PLINE | | 1 | 47.070 |
| 16 | 38 | 8.5 | 1 | 323.000 |
| 17A | 2.851 | 10.249 | 0.5 | 14.610 |
| 17B | 2.862 | 8.431 | 0.5 | 12.065 |
| 18 | 14.541 | 5.817 | 0.5 | 42.292 |
| 19 | 13.51 | 4.09 | 1 | 55.256 |
| 20A | 6.19 | 1.62 | 1 | 10.028 |
| 20B | 0.548 | 6.19 | 1 | 3.392 |
| 20C | 2.718 | 6.395 | 0.5 | 8.691 |
| 21 | 7.61 | 2.1 | 1 | 15.981 |
| 22 | 10.3 | 10.85 | 1 | 111.755 |
| 23 | 5.8 | 0.7 | 1 | 4.060 |
| 24 | 9.675 | 1.11 | 1 | 10.739 |
| 25 | 4.573 | 31.3 | 1 | 143.135 |
| 26A | 3.686 | 4.347 | 1 | 16.023 |
| 26B | 1.568 | 0.791 | 0.5 | 0.620 |
| 26C | 3.556 | 1.568 | 1 | 5.576 |
| 26D | 2.856 | 6.096 | 0.5 | 8.705 |
| 26E | 0.7 | 6.096 | 1 | 4.267 |
| 26F | 8.423 | 6.731 | 0.5 | 28.348 |
| 26G | 5.482 | 14.272 | 0.5 | 39.120 |
| 26H | 3.442 | 16.781 | 0.5 | 28.880 |
| 26I | 1.647 | 16.7 | 0.5 | 13.752 |
| 26J | 2.188 | 0.75 | 0.5 | 0.821 |
| 26K | 4.862 | 0.75 | 1 | 3.647 |
| 26L | 4.796 | 0.67 | 0.5 | 1.607 |
| 26M | 1.647 | 7.656 | 1 | 12.609 |
| 26N | 2.783 | 1.404 | 0.5 | 1.954 |
| 26O | 1.9 | 1.1 | 1 | 2.090 |
| 26P | 1.647 | 6.944 | 0.5 | 5.718 |
| | TOTAL | | | 2531.318 |
| | | | | |
| BASEMENT AREA | | | | 8560.14 |
| BASEMENT WALL AREA | | | | 111.142 |
| DEDUCTION AREA | | | | 2531.318 |
| | | | | |
| BASEMENT AREA FOR PARKING | | | | 5917.680 |
| POSSIBLE PARKING@32/ECS | | | | 184.9275 |
| PROPOSED PARKING | | | | 147 |

BASEMENT-01 FLOOR ENVELOP PLAN

32

Client

ELDECO

ELDECO INFRASTRUCTURE & PROPERTIES LTD.
201-212, 2nd Floor, Splendor Forum,
Jasola District Centre
New Delhi - 110 025

Building Plans Sanction and Plans will be valid for five year only
To be read with Memo No. 1643
Dated 16/4/2026

Owner

For Eldeco Infrastructure & Properties Ltd.
Authorised Signatory

Chairman Building Plan Committee cum
Senior Town Planner
HSIIDC, IMT Manesar

Architect

PARDEEP SHARMA
CA/2021/127203
Architect

Recommended for Sanction
ATP
H. D/Man

1. EV CHARGING POINTS SHALL BE PROVIDED AS PER NORMS
2. PROJECT SHALL BE COMPLIED WITH 100% EMERGENCY POWER BACK-UP FOR EMERGENCY LIGHTING & SERVICES
3. ALL RCC RPPF SLAB OVER BASEMENT PORTION UNDER VEHICLUAR MOVEMENTS SHALL BE STRUCTURALLY DESIGNED TO BEAR THE LOAD OF FIRE TENDER WITH A LOAD CAPACITY OF 45 TON.

GENERAL Notes
1. Unless otherwise mentioned all dimensions are in Millimeters.
2. Unless otherwise mentioned all levels including finished floor levels are in Meters.
3. Unless otherwise mentioned all dimensions are shown exclusive of finishes & frames.
4. Dimensions are not to be scaled from the drawing.
5. Any discrepancies, either between written dimensions and site dimensions or within these drawings should be brought to the immediate attention of the consultant before executing the works.
6. This drawing is to be read in conjunction with all other documentation forming the construction document.

| No | Date | Description |
|---|---|---|

Revisions

Drawing Status

SUBMISSION DRAWING

**PROPOSED BUILDING PLAN OF RESIDENTIAL GROUP HOUSING OF GH-03A SITE AREA MEASURING 2.70 ACRES IN SECTOR-80, IMT MANESAR BEING DEVELOPED BY M/S ELDECO INFRASTRUCTURES & PROPERTIES LTD.**

Project Name
**ELDECO TERRA & SOL**
HOUSING AT MANESAR

Project Address
G.H. 3A, Sector80(Residential) Pocket-1, Manesar

Drawing Title
**BASEMENT-01 FLOOR ENVELOP PLAN**

[redacted]
Project No
[redacted]
Scale 1 : 75
[redacted]
Date JUNE 27/2025
[redacted]
Drawing No Revision

| | | | |
|---|---|---|---|
| | SA | A110 | 02A |

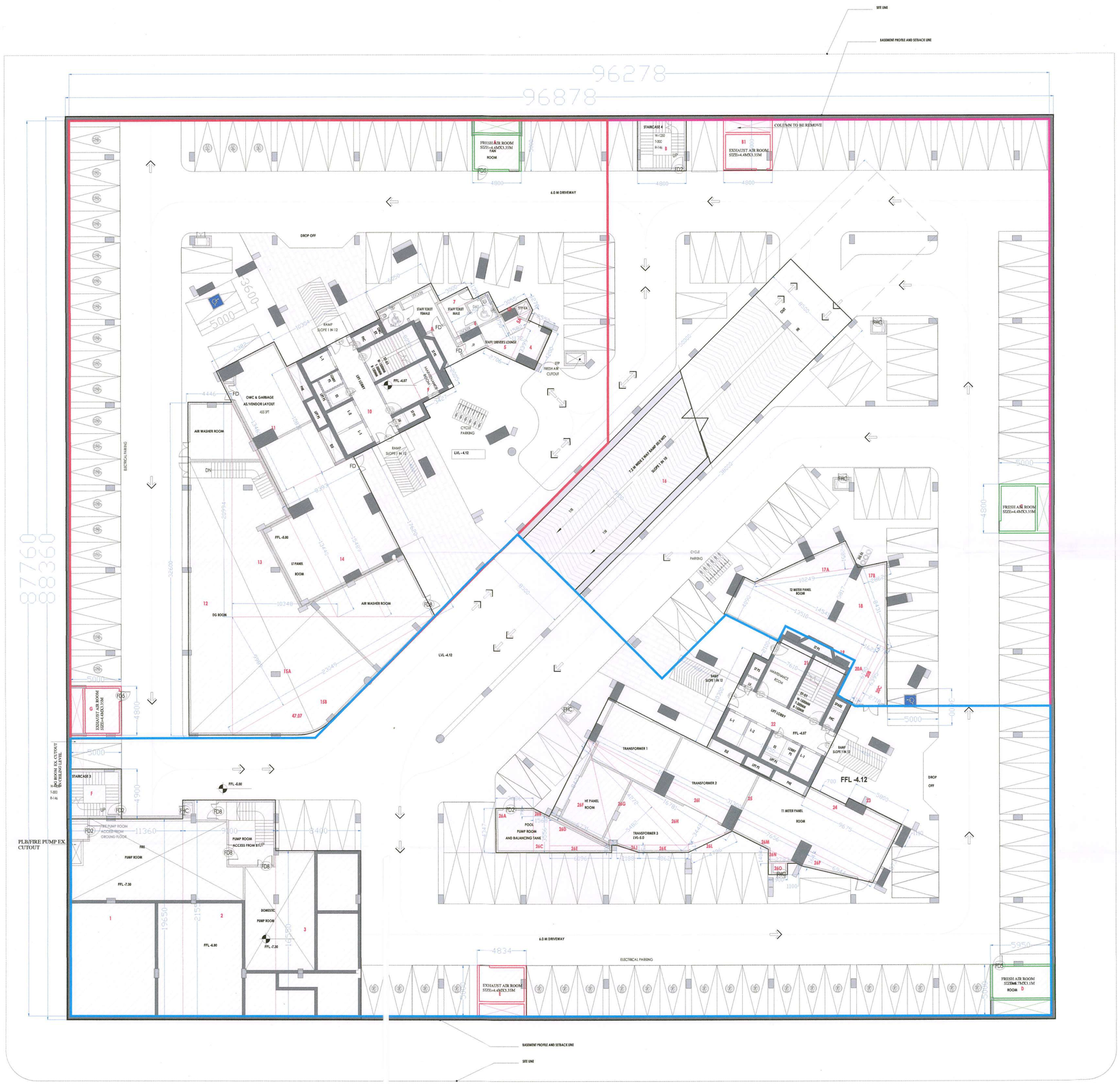


BASEMENT-01 FLOOR PLAN

| DOOR SCHEDULE-TYP FLOOR | | |
|---|---|---|
| Type Mark | Width | Height |
| D1 | 1000 | 2400 |
| D2 | 800 | 2400 |
| D3 | 750 | 2400 |
| FD1 | 1200 | 2700 |
| FD2 | 1200 | 2400 |
| FD3 | 700 | 2300 |
| FD7 | 900 | 1200 |
| FD5 | 600 | 1200 |
| GD4 | 800 | 3000 |
| OP1 | 750 | 2400 |
| OP3 | 650 | 2100 |
| GS0 | VARIES AS/PLAN | 3000 |
| GS02 | VARIES AS/PLAN | 3000 |

| BASEMENT AREA | | | | |
|---|---|---|---|---|
| S.NO. | LENGTH | WIDTH | | AREA |
| X | 96.878 | 88.36 | 1 | 8560.14 |
| TOTAL | | | | 8560.14 |

BASEMENT WALL AREA =0.3 X (96.878+88.36+96.878+88.36)
BASEMENT WALL AREA =0.3 X (370.476)
BASEMENT WALL AREA =111.142 SQM.

| DEDUCTION | | | | |
|---|---|---|---|---|
| S.NO. | LENGTH | WIDTH | | AREA |
| A | 4.8 | 5 | 1 | 24.000 |
| B | 4.8 | 5 | 1 | 24.000 |
| B1 | 4.8 | 5 | 1 | 24.000 |
| C | 4.8 | 5 | 1 | 24.000 |
| D | 5.95 | 5 | 1 | 29.750 |
| E | 4.6 | 5 | 1 | 23.000 |
| F | 5 | 4.9 | 1 | 24.500 |
| G | 4.8 | 5 | 1 | 24.000 |
| 1 | 11.36 | 19.65 | 1 | 223.224 |
| 2 | 9.1 | 21.55 | 1 | 196.105 |
| 3 | 8.4 | 16.55 | 1 | 139.020 |
| 4 | 4.2 | 2.55 | 1 | 10.710 |
| 5 | 2.706 | 3.399 | 0.5 | 4.599 |
| 5A | 1.172 | 2.327 | 1 | 2.727 |
| 5B | 3.055 | 1.278 | 1 | 3.904 |
| 6 | 4.75 | 4.65 | 1 | 22.088 |
| 7 | 3 | 1.35 | 1 | 4.050 |
| 8 | 6.05 | 8.055 | 1 | 48.733 |
| 9 | 2.005 | 3.427 | 1 | 6.871 |
| 10 | 10.831 | 10.304 | 1 | 111.603 |
| 11 | 6.382 | 13.465 | 1 | 85.934 |
| 12 | 4.446 | 32.6 | 1 | 144.940 |
| 13 | 10.349 | 20.994 | 0.5 | 108.633 |
| 14 | 8.393 | 15.489 | 1 | 129.999 |
| 15A | 9.989 | 23.049 | 0.5 | 115.118 |
| 15B | PLINE | | 1 | 47.070 |
| 16 | 38 | 8.5 | 1 | 323.000 |
| 17A | 2.851 | 10.249 | 0.5 | 14.610 |
| 17B | 2.862 | 8.431 | 0.5 | 12.065 |
| 18 | 14.541 | 5.817 | 0.5 | 42.292 |
| 19 | 13.51 | 4.09 | 1 | 55.256 |
| 20A | 6.19 | 1.62 | 1 | 10.028 |
| 20B | 0.548 | 6.19 | 1 | 3.392 |
| 20C | 2.718 | 6.395 | 0.5 | 8.691 |
| 21 | 7.61 | 2.1 | 1 | 15.981 |
| 22 | 10.3 | 10.85 | 1 | 111.755 |
| 23 | 5.8 | 0.7 | 1 | 4.060 |
| 24 | 9.675 | 1.11 | 1 | 10.739 |
| 25 | 4.573 | 31.3 | 1 | 143.135 |
| 26A | 3.686 | 4.347 | 1 | 16.023 |
| 26B | 1.568 | 0.791 | 0.5 | 0.620 |
| 26C | 3.556 | 1.568 | 1 | 5.576 |
| 26D | 2.856 | 6.096 | 0.5 | 8.705 |
| 26E | 0.7 | 6.096 | 1 | 4.267 |
| 26F | 8.423 | 6.731 | 0.5 | 28.348 |
| 26G | 5.482 | 14.272 | 0.5 | 39.120 |
| 26H | 3.442 | 16.781 | 0.5 | 28.880 |
| 26I | 1.647 | 16.7 | 0.5 | 13.752 |
| 26J | 2.188 | 0.75 | 0.5 | 0.821 |
| 26K | 4.862 | 0.75 | 1 | 3.647 |
| 26L | 4.796 | 0.67 | 0.5 | 1.607 |
| 26M | 1.647 | 7.656 | 1 | 12.609 |
| 26N | 2.783 | 1.404 | 0.5 | 1.954 |
| 26O | 1.9 | 1.1 | 1 | 2.090 |
| 26P | 1.647 | 6.944 | 0.5 | 5.718 |
| | TOTAL | | | 2531.318 |

| | |
|---|---|
| BASEMENT AREA | 8560.14 |
| BASEMENT WALL AREA | 111.142 |
| DEDUCTION AREA | 2531.318 |
| BASEMENT AREA FOR PARKING | 5917.680 |
| POSSIBLE PARKING@32/ECS | 184.9275 |
| PROPOSED PARKING | 147 |

33

Client

ELDECO

ELDECO INFRASTRUCTURE & PROPERTIES LTD.
201-212, 2nd Floor, Splendor Forum,
Jasola District Centre
New Delhi - 110 025

Building Plans Sanction and Plans will be valid for five year only
To be read with Memo No. 1642
Dated 16/01/2026

Owner

For Eldeco Infrastructure & Properties Ltd.

Authorised Signatory

Chairman Building Plan Committee cum
Senior Town Planner
HSIIDC, IMT Manesar

Architect

PARDEEP SHARMA Architect CA/2021/127203

Recommended for Sanction
ATP
H.O/Man

1. EV CHARGING POINTS SHALL BE PROVIDED AS PER NORMS
2. PROJECT SHALL BE COMPLIED WITH 100% EMERGENCY POWER BACK-UP FOR EMERGENCY LIGHTING & SERVICES
3. ALL RCC RPPF SLAB OVER BASEMENT PORTION UNDER VEHICLUAR MOVEMENTS SHALL BE STRUCTURALLY DESIGNED TO BEAR THE LOAD OF FIRE TENDER WITH A LOAD CAPACITY OF 45 TON.

GENERAL Notes
1. Unless otherwise mentioned all dimensions are in Millimeters.
2. Unless otherwise mentioned all levels including finished floor levels are in Meters.
3. Unless otherwise mentioned all dimensions are shown exclusive of finishes & frames.
4. Dimensions are not to be scaled from the drawing.
5. Any discrepancies, either between written dimensions and site dimensions or within these drawings should be brought to the immediate attention of the consultant before executing the works.
6. This drawing is to be read in conjunction with all other documentation forming the construction document.

| No | Date | Description |
|---|---|---|

Revisions

Drawing Status

SUBMISSION DRAWING

**PROPOSED BUILDING PLAN OF RESIDENTIAL GROUP HOUSING OF GH-03A SITE AREA MEASURING 2.70 ACRES IN SECTOR-80, IMT MANESAR BEING DEVELOPED BY M/S ELDECO INFRASTRUCTURES & PROPERTIES LTD.**

Project Name
**ELDECO TERRA & SOL**
HOUSING AT MANESAR

Project Address
G.H. 3A, Sector80(Residential) Pocket-1, Manesar

Drawing Title
**BASEMENT-01 FLOOR PLAN**

Project No

Scale 1 : 75

Date JUNE 27/2025

Drawing No | Revision

SA A110 02

**SHOP AREA REQ.=0.5% OF 10926 SQM.=54.63 SQM.**

**SHOP AREA PROPOSED=26.00 SQM.**
**CONVENIENT STORE AREA PROPOSED=28.00 SQM.**
**TOTAL PROPOSED=54.00 SQM.**

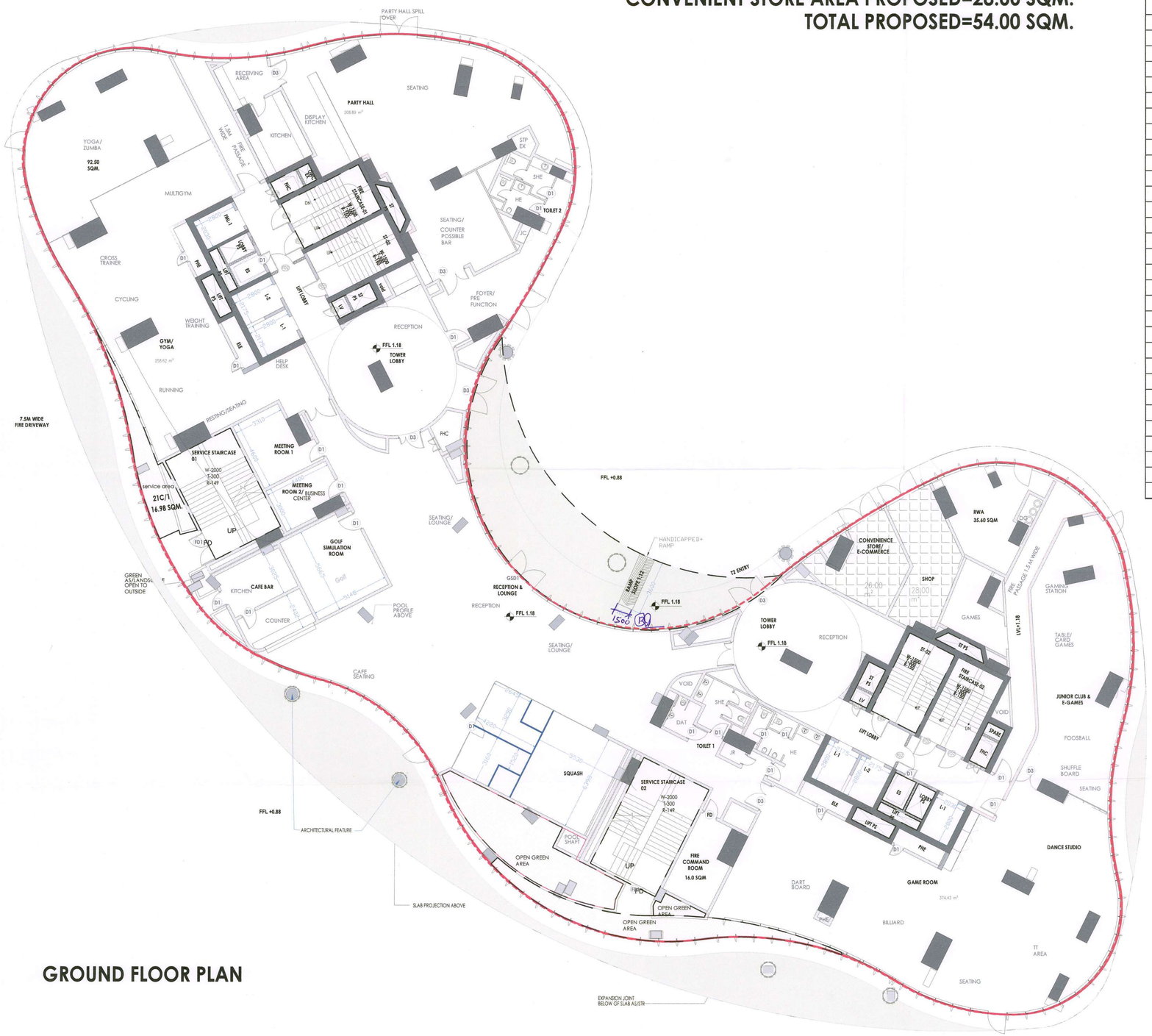


# GROUND FLOOR PLAN

| S.NO | LENGTH | WIDTH | | NOS | AREA |
|---|---|---|---|---|---|
| 1 | | PLINE | | 1 | 16.910 |
| 2 | | PLINE | | 1 | 8.440 |
| 3 | | PLINE | | 1 | 6.100 |
| 5 | | PLINE | | 1 | 100.630 |
| 6 | | PLINE | | 1 | 37.570 |
| 7 | | PLINE | | 1 | 80.010 |
| 8 | | PLINE | | 1 | 22.600 |
| 9 | | PLINE | | 1 | 41.860 |
| 10 | | PLINE | | 1 | 38.820 |
| 11 | | PLINE | | 1 | 34.070 |
| 12 | | PLINE | | 1 | 11.000 |
| 13 | | PLINE | | 1 | 18.480 |
| 14 | | PLINE | | 1 | 5.830 |
| 15 | 3.245 | 7.6 | 1 | 1 | 24.662 |
| 16 | 3.07 | 16.765 | 1 | 1 | 51.469 |
| 17 | 9.727 | 37.698 | 1 | 1 | 366.688 |
| 18 | 14.752 | 17.487 | 1 | 1 | 257.968 |
| 19 | 4.616 | 17.487 | 0.5 | 1 | 40.360 |
| 20 | 14.752 | 20.211 | 0.5 | 1 | 149.076 |
| 21 | 20.223 | 19.769 | 0.5 | 1 | 199.894 |
| 22 | 15.457 | 19.769 | 1 | 1 | 305.569 |
| 23 | 16.458 | 26.973 | 1 | 1 | 443.922 |
| | TOTAL COVERAGE | | | | 2261.929 |

**CUT OUT IN SERVICE AREA**

| S.NO. | LENGTH | WIDTH | | NOS | AREA |
|---|---|---|---|---|---|
| 17A | 3.525 | 1 | 1 | 4 | 14.100 |
| | | | | | |
| 21A | PLINE | | | | 39.680 |
| 21B | PLINE | | | | 3.180 |
| 21C/1 | PLINE | | | | 16.980 |
| 21C | PLINE | | | | 25.430 |
| 21H | 1.22 | 2.8 | 1 | 2 | 6.832 |
| 21J | 2.985 | 3.582 | 1 | 2 | 21.385 |
| 21K | 1.22 | 2.8 | 1 | 2 | 6.832 |
| TOTAL SERVICE AREA | | | | | 134.419 |
| FAR AREA | | | | | 2127.510 |
| GROUND COVERAGE | | | | | 2261.929 |

**DOOR SCHEDULE-TYP FLOOR**

| Type Mark | Width | Height |
|---|---|---|
| D1 | 1000 | 2400 |
| D2 | 800 | 2400 |
| D3 | 750 | 2400 |
| FD1 | 1200 | 2700 |
| FD2 | 1200 | 2400 |
| FD3 | 700 | 2300 |
| FD7 | 900 | 1200 |
| FD5 | 600 | 1200 |
| GD4 | 800 | 3000 |
| OP1 | 750 | 2400 |
| OP3 | 650 | 2100 |

| | | |
|---|---|---|
| GSD | VARIES AS/PLAN | 3000 |
| GSD2 | VARIES AS/PLAN | 3000 |

Client

**ELDECO**

ELDECO INFRASTRUCTURE & PROPERTIES LTD.
201-212, 2nd Floor, Splendor Forum,
Jasola District Centre
New Delhi - 110 025

Owner

For Eldeco Infrastructure & Properties Ltd.

Authorised Signatory

Architect

CA/2021/122201

1. EV CHARGING POINTS SHALL BE PROVIDED AS PER NORMS

2. PROJECT SHALL BE COMPLIED WITH 100% EMERGENCY POWER BACK-UP FOR EMERGENCY LIGHTING & SERVICES

3. ALL RCC RPPF SLAB OVER BASEMENT PORTION UNDER VEHICLUAR MOVEMENTS SHALL BE STRUCTURALLY DESIGNED TO BEAR THE LOAD OF FIRE TENDER WITH A LOAD CAPACITY OF 45 TON.

GENERAL Notes
1. Unless otherwise mentioned all dimensions are in Millimeters.
2. Unless otherwise mentioned all levels including finished floor levels are in Meters.
3. Unless otherwise mentioned all dimensions are shown exclusive of finishes & frames.
4. Dimensions are not to be scaled from the drawing.
5. Any discrepancies, either between written dimensions and site dimensions or within these drawings should be brought to the immediate attention of the consultant before executing the works.
6. This drawing is to be read in conjunction with all other documentation forming the construction document.

| No | Date | Description |
|---|---|---|

Revisions

Drawing Status

SUBMISSION DRAWING

**PROPOSED BUILDING PLAN OF RESIDENTIAL GROUP HOUSING OF GH-03A SITE AREA MEASURING 2.70 ACRES IN SECTOR-80, IMT MANESAR BEING DEVELOPED BY M/S ELDECO INFRASTRUCTURES & PROPERTIES LTD.**

Project Name
**ELDECO_GH-3A**
HOUSING AT MANESAR

Project Address
G.H. 3A, Sector80(Residential) Pocket-1, Manesar

Drawing Title
**GROUND FLOOR PLAN**

Project No

Scale 1 : 75

Date JUNE 27/2025

Drawing No SA A110 Revision 05

27

Building Plans ...
be valid for five year only
To be read with Memo No. 1643
Dated 16/01/2026

Chairman Building Plan Committee cum
Senior Town Planner
HSIIDC, IMT Manesar

Recommended for Sanction
ATP
H.O.D/Map

| DOOR SCHEDULE-TYP FLOOR | | |
|---|---|---|
| Type Mark | Width | Height |
| D1 | 1000 | 2400 |
| D2 | 800 | 2400 |
| D3 | 750 | 2400 |
| FD1 | 1200 | 2700 |
| FD2 | 1200 | 2400 |
| FD3 | 700 | 2300 |
| FD7 | 900 | 1200 |
| FDS | 600 | 1200 |
| GD4 | 800 | 3000 |
| OP1 | 750 | 2400 |
| OP3 | 650 | 2100 |

| | | |
|---|---|---|
| GSD | VARIES AS/PLAN | 3000 |
| GSD2 | VARIES AS/PLAN | 3000 |

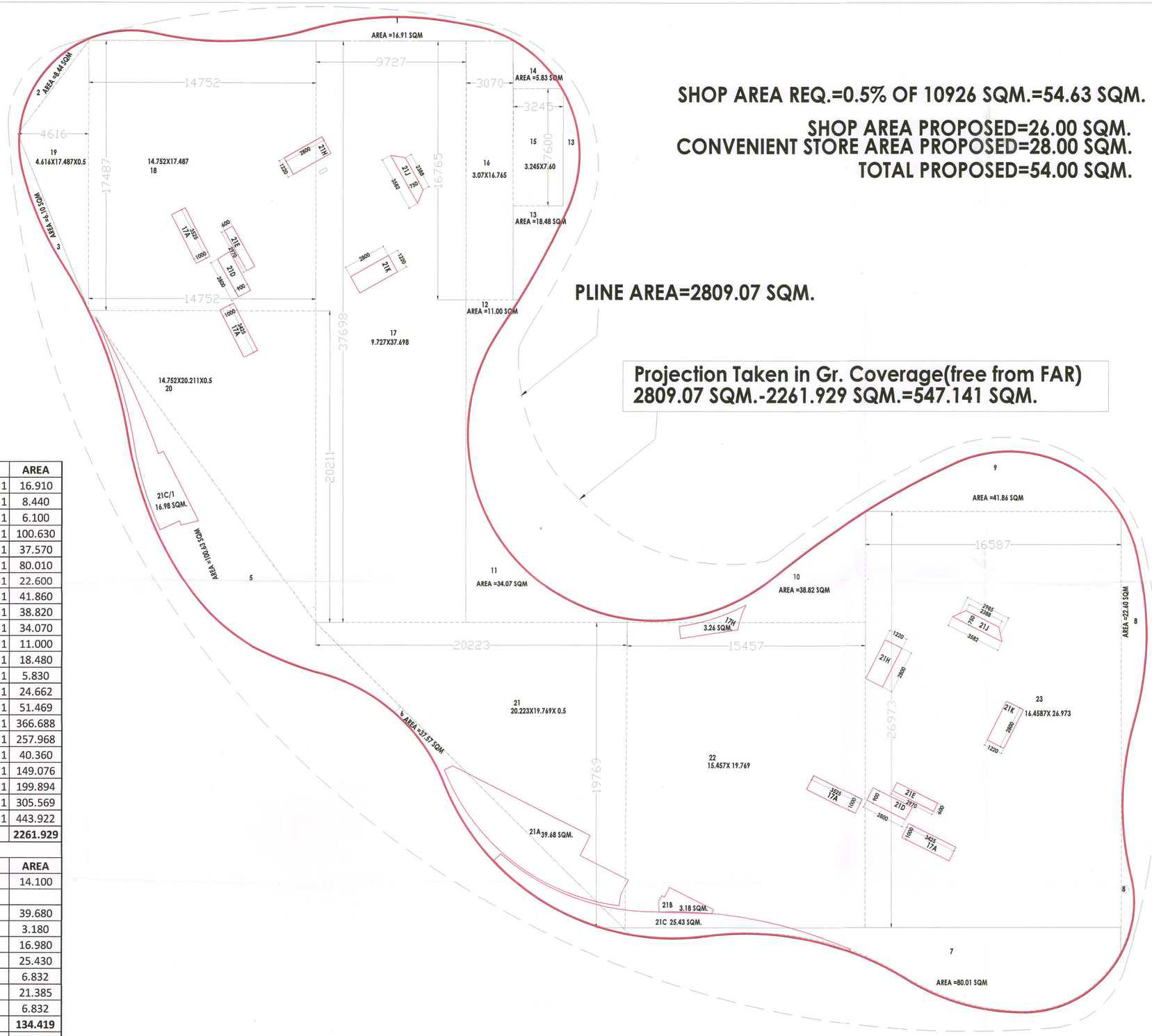


SHOP AREA REQ.=0.5% OF 10926 SQM.=54.63 SQM.

SHOP AREA PROPOSED=26.00 SQM.
CONVENIENT STORE AREA PROPOSED=28.00 SQM.
TOTAL PROPOSED=54.00 SQM.

PLINE AREA=2809.07 SQM.

Projection Taken in Gr. Coverage(free from FAR)
2809.07 SQM.-2261.929 SQM.=547.141 SQM.

| S.NO | LENGTH | WIDTH | | NOS | AREA |
|---|---|---|---|---|---|
| 1 | PLINE | | | 1 | 16.910 |
| 2 | PLINE | | | 1 | 8.440 |
| 3 | PLINE | | | 1 | 6.100 |
| 5 | PLINE | | | 1 | 100.630 |
| 6 | PLINE | | | 1 | 37.570 |
| 7 | PLINE | | | 1 | 80.010 |
| 8 | PLINE | | | 1 | 22.600 |
| 9 | PLINE | | | 1 | 41.860 |
| 10 | PLINE | | | 1 | 38.820 |
| 11 | PLINE | | | 1 | 34.070 |
| 12 | PLINE | | | 1 | 11.000 |
| 13 | PLINE | | | 1 | 18.480 |
| 14 | PLINE | | | 1 | 5.830 |
| 15 | 3.245 | 7.6 | 1 | 1 | 24.662 |
| 16 | 3.07 | 16.765 | 1 | 1 | 51.469 |
| 17 | 9.727 | 37.698 | 1 | 1 | 366.688 |
| 18 | 14.752 | 17.487 | 1 | 1 | 257.968 |
| 19 | 4.616 | 17.487 | 0.5 | 1 | 40.360 |
| 20 | 14.752 | 20.211 | 0.5 | 1 | 149.076 |
| 21 | 20.223 | 19.769 | 0.5 | 1 | 199.894 |
| 22 | 15.457 | 19.769 | 1 | 1 | 305.569 |
| 23 | 16.458 | 26.973 | 1 | 1 | 443.922 |
| TOTAL COVERAGE | | | | | 2261.929 |
| CUT OUT IN SERVICE AREA | | | | | |
| S.NO. | LENGTH | WIDTH | | NOS | AREA |
| 17A | 3.525 | 1 | 1 | 4 | 14.100 |
| | | | | | |
| 21A | PLINE | | | | 39.680 |
| 21B | PLINE | | | | 3.180 |
| 21C/1 | PLINE | | | | 16.980 |
| 21C | PLINE | | | | 25.430 |
| 21H | 1.22 | 2.8 | 1 | 2 | 6.832 |
| 21J | 2.985 | 3.582 | 1 | 2 | 21.385 |
| 21K | 1.22 | 2.8 | 1 | 2 | 6.832 |
| TOTAL SERVICE AREA | | | | | 134.419 |
| FAR AREA | | | | | 2127.510 |
| GROUND COVERAGE | | | | | 2261.929 |

26

Client

ELDECO

ELDECO INFRASTRUCTURE & PROPERTIES LTD.
201-212, 2nd Floor, Splendor Forum,
Jasola District Centre
New Delhi - 110 025

Building Plans Sanction and Plans will be valid for five year only
To be read with Memo No. 1642
Dated 16/01/2026

Owner

For Eldeco Infrastructure & Properties Ltd.
Authorised Signatory

Chairman Building Plan Committee cum
Senior Town Planner
HSIIDC, IMT Manesar

Architect

PARDEEP SHARMA Architect CA/2001/127203

Approved for Sanction
ATP
Hr. Town Planner

1. EV CHARGING POINTS SHALL BE PROVIDED AS PER NORMS

2. PROJECT SHALL BE COMPLIED WITH 100% EMERGENCY POWER BACK-UP FOR EMERGENCY LIGHTING & SERVICES

3. ALL RCC RPPF SLAB OVER BASEMENT PORTION UNDER VEHICLUAR
MOVEMENTS SHALL BE STRUCTURALLY DESIGNED TO BEAR THE LOAD OF FIRE TENDER WITH A LOAD CAPACITY OF 45 TON.

GENERAL Notes
1. Unless otherwise mentioned all dimensions are in Millimeters.
2. Unless otherwise mentioned all levels including finished floor levels are in Meters.
3. Unless otherwise mentioned all dimensions are shown exclusive of finishes & frames.
4. Dimensions are not to be scaled from the drawing.
5. Any discrepancies, either between written dimensions and site dimensions or within these drawings should be brought to the immediate attention of the consultant before executing the works.
6. This drawing is to be read in conjunction with all other documentation forming the construction document.

| No | Date | Description |
|---|---|---|

Revisions

Drawing Status

SUBMISSION DRAWING

PROPOSED BUILDING PLAN OF RESIDENTIAL GROUP HOUSING OF GH-03A SITE AREA MEASURING 2.70 ACRES IN SECTOR-80, IMT MANESAR BEING DEVELOPED BY M/S ELDECO INFRASTRUCTURES & PROPERTIES LTD.

Project Name
ELDECO_GH-3A
HOUSING AT MANESAR

Project Address
G.H. 3A, Sector80(Residential) Pocket-1, Manesar

Drawing Title
GROUND FLOOR

Project No [redacted]

Scale 1 : 75

Date JUNE 27/2025

Drawing No [redacted]

Revision

SA A110 5A